

+NOTICE!!

These documents have been scanned!

Do not place un-scanned documents beneath this notice!

Do not remove this notice from this file!

GPO Jacket No. 560-102
Print Order 61549
Rise Business Services, LLC
Job=AZ15 9/17/2019



Box Number= AZ15253



Claim Begin-End: AMC062735-AMC062796

1 Initial Receipt



AZ15253-1

AMC062735-AMC062882

Case Closed

A MC 62793 (Rel. AS 95314)

62736-62743

62745-62765

62767-62768

62775

62779-62783

62790-62796

THIS FOLDER CONTAINS

LOCATION NOTICES SERIALIZED

A MC 62735 THROUGH

A MC 62796

Open

62735

62744

62766

62769-62774

62776-62778

62784-62789

9-14
09-19-79

DATE

PARENT SERIAL NUMBER

ASSIGNMENT SERIAL NUMBER

Mining Claim Location Notices(62): Baker et al SUBJECT
APPLICANT: REMITTER IF DIFFERENT THAN APPLICANT:

Anamax Mining Co.
Box 127
Sahuarita, AZ 85629

Indexed 62735
- 62796

PURPOSE	FUND SYMBOL	AMOUNT
FILING FEE EARNED	140850	310.00
ADVANCE FILING FEE AND/OR RENTAL	14X6800	

ACRES	COUNTY	OLD LEASE	NEW LEASE
NEW LEASE			

	FUND SYMBOL	COUNTY	AMOUNT
APPLY: FILING FEE	140850		
RENTAL			

ASSIGNMENT: COMPLETE AREA

PORTION OF AREA: ASSIGNED AREA

RETAINED AREA

REFUND

RETAIN IN UNEARNED ACCOUNT

TOTAL

REMARKS

OF INTEREST BUT NOT OF SPECIFIC AREA:

BOND FILED

NO BOND FILED

BY _____ DATE _____

DO NOT ACCEPT THIS COPY AS A RECEIPT

ACCOUNTING ADVICE COPY

UNITED STATES
DEPARTMENT OF THE INTERIOR
BUREAU OF LAND MANAGEMENT

No. 958441

09-19-79 DATE

PARENT SERIAL NUMBER

ASSIGNMENT SERIAL NUMBER

Mining Claim Location Notices(62): Baker et al SUBJECT
APPLICANT: REMITTER IF DIFFERENT THAN APPLICANT:

Anamax Mining Co.
Box 127
Sahuarita, AZ 85629

*Ind. # 62735
42796*

PURPOSE	FUND SYMBOL	AMOUNT
FILING FEE EARNED	140850	310.00
ADVANCE FILING FEE AND/OR RENTAL	14X6800	

ACRES	COUNTY	OLD LEASE	NEW LEASE
NEW LEASE			

APPLY:	FUND SYMBOL	COUNTY	AMOUNT
FILING FEE	140850		
RENTAL			

ASSIGNMENT: COMPLETE AREA

PORTION OF AREA: ASSIGNED AREA

RETAINED AREA

OF INTEREST BUT NOT OF SPECIFIC AREA:

BOND FILED

NO BOND FILED

REFUND

RETAIN IN UNEARNED ACCOUNT

TOTAL

REMARKS

BY DATE

DO NOT ACCEPT THIS COPY AS A RECEIPT
CASE FOLDER COPY

NOTICE!!

These documents have been scanned!

Do not place un-scanned documents beneath this notice!

Do not remove this notice from this file!

GPO Jacket No. 560-102
Print Order 61549
Rise Business Services, LLC
Job=AZ15 9/17/2019



Box Number= AZ15253



Claim Begin-End: AMC062735-AMC062796

2 Correspondence



AZ15253-1

AMC062735-AMC062882



ANAMAX MINING COMPANY
 P.O. BOX 127, SAHUARITA, ARIZONA 85629
 602-781-2810

RECEIVED
 BLM, AZ STATE OFFICE

February 7, 1983 FEB -9 1983

7:45 A.M.
 PHOENIX, ARIZONA

PLEASE BE SURE TO READ LAST PARAGRAPH.

Ms. Polly Bailey
 Arizona State Office
 BUREAU OF LAND MANAGEMENT
 2400 Valley Bank Center
 Phoenix, Arizona 85073

UNPATENTED MINING CLAIMS ON WHICH ASSESSMENT WORK WAS DISCONTINUED OR NOT DONE IN ASSESSMENT YEARS PREVIOUS TO 9-1-81 to 9-1-82

In a separate letter I have forwarded to you the list of claims to be dropped on which assessment work was not done for 9-1-81 to 9-1-82.

Knowing that your office has been working backwards from current assessment records to earlier records I list also the following in case they have not cleared from your files. Please be sure to refer to the serial numbers referenced herein as claims of similar names may have been located in lieu of these and no doubt explanatory letters went forth at the time.

BLM SERIAL NOS.	NAMES OF CLAIMS	PERIOD FOR WHICH ASSESSMENT WORK WAS LAST FILED FOR:
A MC 27509 thru A MC 27512	ALPINE # 1 thru #4	9-1-78 to 9-1-79
A MC 64567	BIG WINDY FRACTION	9-1-79 to 9-1-80 <u>by AMARCO</u>
A MC 64564	BIG WINDY NO. 1	9-1-79 to 9-1-80 <u>by AMARCO</u>
A MC 36035	BLUE POINT NO. 2	9-1-78 to 9-1-79
A MC 64574	DEERING SPRINGS NO. 9	9-1-79 to 9-1-80*
A MC 64575	DEERING SPRINGS NO. 11	9-1-79 to 9-1-80*
A MC 64576	DEERING SPRINGS NO. 13	9-1-79 to 9-1-80*
A MC 64576	DEERING SPRINGS NO. 13	9-1-79 to 9-1-80*
A MC 64577	DEERING SPRINGS NO. 19	9-1-79 to 9-1-80*

*9-1-79 to 9-1-80 affidavits were filed by AMARCO; the claims were acquired by Anamax and were relocated in other claim names so Anamax did not file assessment affidavits under these particular serial numbers.

Polly Bailey
BLM State Office
Page 2 of 3
2-7-83 letter

RECEIVED
B.L.M. AZ STATE OFFICE

FEB -9 1983

7:45 A.M.
PHOENIX, ARIZONA

UNPATENTED MINING CLAIMS ON WHICH ASSESSMENT WORK WAS DISCONTINUED OR
NOT DONE IN ASSESSMENT YEARS PREVIOUS TO 9-1-81 to 9-1-82, continued:

<u>BLM SERIAL NOS.</u>	<u>NAMES OF CLAIMS</u>	<u>PERIOD FOR WHICH ASSESSMENT WORK WAS LAST FILED FOR:</u>
A MC 66803 thru A MC 66834 <u>assigned 9-28-79</u>	FALCON #1 thru FALCON #32	9-1-78 to 9-1-79 Note: appeared w/o ser. no. on that affidavit.
A MC 36033	FLYING DUTCHMAN #7	9-1-78 to 9-1-79
A MC 14983	FRIJOLE VI	9-1-78 to 9-1-79
A MC 64551	GOLDEN ARROW	9-1-79 to 9-1-80* by AMARCO
A MC 64550	() GOLDEN OAK	9-1-79 to 9-1-80* by AMARCO
A MC 64568	GOLDEN OAK FRACTION	9-1-79 to 9-1-80* by AMARCO
A MC 64569	LEXINGTON FRACTION	9-1-79 to 9-1-80* by AMARCO
A MC 64557	LEXINGTON MINE	9-1-79 to 9-1-80* by AMARCO
A MC 117279 thru A MC 117292 located approx. 9-18-80	MIA 1 thru MIA 14	No Notice of Intention to Hold filed before end of Dec. 1981 - MIA A claims located in lieu of.
A MC 62793 assigned 9-14-79	ORANGE NO. 2 Loc. 8-17-79	Never appeared on assessment aff. as relocated as No. 2A in 11-79
A MC 27618	PAUL 52	9-1-78 to 9-1-79
A MC 27620 thru A MC 27624	PAUL 54 thru PAUL 58	9-1-78 to 9-1-79

*See note on page 1.

Polly Bailey
BLM State Office
Page 3 of
2-7-83 letter


RECEIVED
B.L.M. AZ STATE OFFICE
FEB -9 1983

UNPATENTED MINING CLAIMS ON WHICH ASSESSMENT WORK WAS DISCONTINUED OR
NOT DONE IN ASSESSMENT YEARS PREVIOUS TO 9-1-81 to 9-1-82 ^{7:45 A.M. PERIODICALLY CONTINUED:}

BLM SERIAL NOS.	NAMES OF CLAIMS	PERIOD FOR WHICH ASSESSMENT WORK WAS LAST FILED FOR:
A MC 25266 thru A MC 25267	WASP 62 and WASP 63	9-1-78 to 9-1-79
A MC 25313 thru A MC 25316	WASP 219, 220, 221, and 222	9-1-78 to 9-1-79
A MC 64561	PROGRESSIVE	9-1-79 to 9-1-80 by AMARCO - see note pg. 1
A MC 64563	ROCKFORD	9-1-79 to 9-1-80 by AMARCO - see note pg. 1

Polly, I reiterate that it is absolutely necessary that in removing these from the BLM records the serial numbers, not just a similar claim name, be referred to as in many instances claims with similar names with perhaps just the addition of an "A" have been located in lieu of these dropped claims and they bear, of course, entirely different but still valid serial numbers as they appear on the 1981-1982 assessment affidavits.

Hope this will help you in getting your records to date.


Jane Constantine
Land Department

pc: John Frankovich
Anamax Chief Counsel



ANAMAX MINING COMPANY
P.O. BOX 127, SAHUARITA, ARIZONA 85629
602-884-7845

January 5, 1980

RECEIVED
B.L.M. AZ STATE OFFICE

JAN 14 1980

10:00 A.M.
PHOENIX, ARIZONA

BUREAU OF LAND MANAGEMENT
Arizona State Office
2400 Valley Bank Center
Phoenix, Arizona 85703

A MC 62760 (Dagco - Mining Claim)
(Pasco)

Thank you for your serial number assignment letter of November 5, 1979, copy attached for quick reference.

Please change your records of the spelling of:

AMC 62760 Pasco Not Dagco

In this instance this office has the benefit of access to a Deed for reference. In reviewing the Location Notice it certainly is clear why the name was interpreted as Dagco, however.

ANAMAX MINING COMPANY

A handwritten signature in cursive script that reads "Jane Constantine".

Jane Constantine
Land Records Specialist

JC:mks

pc: John Frankovich and Ray Olson
Deborah Goetz



United States Department of the Interior

IN REPLY REFER TO

A MC 62735 thru
A MC 62796 (952)

BUREAU OF LAND MANAGEMENT

Arizona State Office
2400 Valley Bank Center
Phoenix, Arizona 85073

RECEIVED

BLM. AZ STATE OFFICE November 5, 1979

JAN 14 1980

Anamax Mining Co.
Box 127
Sahuarita, AZ 85629

10:00 A.M. PHOENIX, ARIZONA

Gentlemen:

This letter is to identify the serial numbers we have assigned to your mining claim location notices filed in this office on September 14, 1979.

Serial Number

Name of Claim


SEE PER ATTACHED LIST

Please refer to the claim names and the respective serial numbers in any future correspondence.

Sincerely yours,

Chief, Branch of Records
and Data Management

For quick reference



Save Energy and You Serve America!

Serial Number

Name of Claim

A MC 62735	Baker
A MC 62736	Dade
A MC 62737	Eustis
A MC 62738	Flagler
A MC 62739	Glades
A MC 62740	Hillsborough
A MC 62741	Indian River
A MC 62742	Jackson
A MC 62743	Kissimmee
A MC 62744	Liberty
A MC 62745	Manatee
A MC 62746	Nassau
A MC 62747	Okeechobee
A MC 62748	Putnam
A MC 62749	Polk
A MC 62750	Orange
A MC 62751	Volusia
A MC 62752	Escambia
A MC 62753	Leon
A MC 62754	Seminole
A MC 62755	Lee
A MC 62756	Palm
A MC 62757	Wakulla
A MC 62758	Brevard
A MC 62759	Gadsden
A MC 62760	• Dagco •
A MC 62761	Hendry
A MC 62762	Austin
A MC 62763	Auburn
A MC 62764	Marion
A MC 62765	Union
A MC 62766	Ruby
A MC 62767	Irish
A MC 62768	Duzy
A MC 62769	Boston
A MC 62770	The Alta No. 1
	The Alta No. 1 Amended
A MC 62771	America No. 1
	America No. 1 Amended
A MC 62772	America No. 2
	America No. 2 Amended
A MC 62773	Apricot
	Apricot Amended

RECEIVED
BLM. AZ STATE OFFICE

JAN 14 1980

10:00 A.M.
PHOENIX, ARIZONA

RECEIVED
B.L.M. AZ STATE OFFICE

Anamax Mining Co.
Page 3

JAN 14 1980

V8

10:00 A.M.
PHOENIX, ARIZONA

<u>Serial Number</u>	<u>Name of Claim</u>
A MC 62774	French King
A MC 62775	French King Amended
A MC 62776	Alexander
A MC 62777	Alexander Amended
A MC 62778	Italian Queen
A MC 62779 thru A MC 62780	Italian Queen
A MC 62781	Shovel
A MC 62782	Shovel Amended
A MC 62783	Four Queens
A MC 62784	Annie No. 1 thru No. 2
A MC 62785	Corner Stone
A MC 62786	Corner Stone No. 1
A MC 62787	Corner Stone Amended
A MC 62788	Corner Stone No. 3
A MC 62789	Corner Stone No. 3 Amended
A MC 62790	Cherry
A MC 62791 thru A MC 62792	Cherry Amended
A MC 62793	Telemeter Fraction
A MC 62794	Telemeter Fraction Amended
A MC 62795	West End Fraction
A MC 62796	West End Fraction Amended
	Hattie Fraction
	Hattie Fraction Amended
	Rake
	Hoe
	Marla
	Marla No. 2 thru No. 3
	Orange No. 2
	Hendry No. 2
	Union No. 2
	Marla No. 4

A MC 62735 thru
A MC 62796 (952)

November 5, 1979

Anamax Mining Co.
Box 127
Sahuarita, AZ 85629

Gentlemen:

This letter is to identify the serial numbers we have assigned to your mining claim location notices filed in this office on September 14, 1979.

Serial Number

Name of Claim

SEE PER ATTACHED LIST

Please refer to the claim names and the respective serial numbers in any future correspondence.

Sincerely yours,

7s/ Robert L. Peterson

Chief, Branch of Records
and Data Management

BAhearn:cjs

<u>Serial Number</u>	<u>Name of Claim</u>
A MC 62774	French King
A MC 62775	French King Amended
A MC 62776	Alexander
A MC 62777	Alexander Amended
A MC 62778	Italian Queen
A MC 62779 thru A MC 62780	Italian Queen
A MC 62781	Shovel
A MC 62782	Shovel Amended
A MC 62783	Four Queens
A MC 62784	Annie No. 1 thru No. 2
A MC 62785	Corner Stone
A MC 62786	Corner Stone No. 1
A MC 62787	Corner Stone Amended
A MC 62788	Corner Stone No. 3
A MC 62789	Corner Stone No. 3 Amended
A MC 62790	Cherry
A MC 62791 thru A MC 62792	Cherry Amended
A MC 62793	Telemeter Fraction
A MC 62794	Telemeter Fraction Amended
A MC 62795	West End Fraction
A MC 62796	West End Fraction Amended
	Hattie Fraction
	Hattie Fraction Amended
	Rake
	Hoe
	Marla
	Marla No. 2 thru No. 3
	Orange No. 2
	Hendry No. 2
	Union No. 2
	Marla No. 4

<u>Serial Number</u>	<u>Name of Claim</u>
A MC 62735	Baker
A MC 62736	Dade
A MC 62737	Eustis
A MC 62738	Flagler
A MC 62739	Glades
A MC 62740	Hillsborough
A MC 62741	Indian River
A MC 62742	Jackson
A MC 62743	Kissimmee
A MC 62744	Liberty
A MC 62745	Manatee
A MC 62746	Nassau
A MC 62747	Okeechobee
A MC 62748	Putnam
A MC 62749	Polk
A MC 62750	Orange
A MC 62751	Volusia
A MC 62752	Escambia
A MC 62753	Leon
A MC 62754	Seminole
A MC 62755	Lee
A MC 62756	Palm
A MC 62757	Wakulla
A MC 62758	Brevard
A MC 62759	Gadsden
A MC 62760	Dagee <i>PAJCO</i>
A MC 62761	Hendry
A MC 62762	Austin
A MC 62763	Auburn
A MC 62764	Marion
A MC 62765	Union
A MC 62766	Ruby
A MC 62767	Irish
A MC 62768	Duzy
A MC 62769	Boston
A MC 62770	The Alta No. 1
	The Alta No. 1 Amended
A MC 62771	America No. 1
	America No. 1 Amended
A MC 62772	America No. 2
	America No. 2 Amended
A MC 62773	Apricot
	Apricot Amended



ANAMAX MINING COMPANY
P.O. BOX 127, SAHUARITA, ARIZONA 85629
602-884-7845

Sent
Express Mail at Main Tucson P.O.

RECEIVED
BUREAU OF LAND MANAGEMENT
September 13, 1979

SEP 14 1 44 PM '79

PHOENIX, ARIZONA

A MC 62735

BUREAU OF LAND MANAGEMENT
Arizona State Office
2400 Valley Bank Center
Phoenix, Arizona 85703

UNPATENTED MINING CLAIMS FOR RECORDATION

Enclosed are copies of Notices of Mining Location and plat for the 62 claims listed below with checks in the amounts of \$275.00 and \$35.00 for the \$5.00 service fee for filing each of the claims. The claims are being filed by Anamax Mining Company as Owner (with notations on certain claims wherein Anamax is the paramount equitable owner and holder of the primary possessory interest and rights to use) as indicated in the supplemental data on the reverse side of each notice.

B.L.M. Serial No.	Name of Claim	Date of Loc.	Recorded in Pima County Book/Page
_____	BAKER	11-28-55	916/550
_____	DADE	11-28-55	916/551
_____	EUSTIS	11-28-55	916/552
_____	FLAGLER	11-28-55	916/553
_____	GLADES	11-28-55	916/554
_____	HILLSBOROUGH	11-28-55	916/555
_____	INDIAN RIVER	11-28-55	916/556
_____	JACKSON	11-28-55	916/557
_____	KISSIMMEE	11-28-55	916/558
_____	LIBERTY	11-28-55	916/559
_____	MANATEE	11-28-55	916/560
_____	NASSAU	11-28-55	916/561
_____	OKEECHOBEE	11-28-55	916/562
_____	PUTNAM	11-28-55	916/563
_____	POLK	1-15-56	948/23

B.L.M. Serial No.	Name of Claim	RECEIVED B.L.M. STATE OFFICE LOC. PHOENIX, ARIZONA SEP 14 1-15-56 PM '79	Book/Page
	ORANGE	1-15-56	948/24
	VOLUSIA	1-15-56	948/25
	ESCAMBIA	1-15-56	948/26
	LEON	1-15-56	948/27
	SEMINOLE	1-15-56	948/31
	LEE	1-15-56	948/33
	PALM	1-15-56	948/34
	WAKULLA	1-15-56	948/471
	BREVARD	1-15-56	948/28
	GADSDEN	1-15-56	948/29
	PASCO	1-15-56	948/30
	HENDRY	1-15-56	948/470
	AUSTIN	2-1-56	979/363
	AUBURN	2-1-56	979/364
	MARION	1-15-56	948/32
	UNION	1-15-56	948/469
	Ruby	9-25-50	287/256
	Irish	9-25-50	287/259
	DUZY	1-2-56	932/231
	BOSTON	12-21-60	1750/237
	The Alta No. 1	1-26-29	MMM/294
	The Alta No. 1/AMENDED	5-10-52	464/65
	America No. 1	1-26-29	MMM/295
	America No. 1/AMENDED	5-10-52	464/63
	America No. 2	1-26-29	MMM/293
	America No. 2/AMENDED	5-10-52	464/64

Recorded in
Pima County
Book/Page

B.L.M. Serial No.	Name of CLAIMANT	Date of Loc.	Book/Page
	APRICOT/AMENDED PHOENIX, ARIZONA	1-26-29 5-10-52	MMM/292 464/60
	FRENCH KING/AMENDED	1-26-29 5-10-52	MMM/289 464/67
	ALEXANDER/AMENDED	1-26-29 5-10-52	MMM/290 464/59
	ITALIAN QUEEN/AMENDED	1-26-29 5-10-52	MMM/291 464/71
	SHOVEL/AMENDED	1-26-29 5-10-52	MMM/331 464/70
	FOUR QUEENS	9-25-50	287/257
	ANNIE NO. 1/AMENDED	2-16-29 5-10-52	MMM/333 464/61
	ANNIE NO. 2/AMENDED	2-16-29 5-10-52	MMM/334 464/62
	CORNER STONE	4-1-29	MMM/464
	CORNER STONE NO. 1/AMENDED	4-1-29 5-10-52	MMM/465 464/68
	CORNER STONE NO. 3/AMENDED	4-1-29 5-10-52	MMM/467 464/69
	CHERRY/AMENDED	1-26-29 5-10-52	MMM/330 464/66
	TELEMETER FRACTION/AMENDED	3-22-63 5-2-75	2075/381 5013/166
	WEST END FRACTION/AMENDED	3-22-63 5-2-75	2075/383 5013/164
	HATTIE FRACTION/AMENDED	3-22-63 5-2-75	2075/382 5013/165
	RAKE	8-12-70	3869/110
	HOE	8-12-70	3869/111


RECEIVED
STATE OFFICE
Sep 14 1 45 PM '79
PHOENIX, ARIZONA

Recorded in
Pima County
Book/Page

B.L.M. Serial No.	Name of Claim	Date of Loc.	Book/Page
_____	MARLA	8-15-79	6104/1237-1238
_____	MARLA NO. 2	8-10-79	6104/1239-1240
_____	MARLA NO. 3	8-10-79	6104/1241-1242
_____	MARLA NO. 4	8-16-79	6104/1243-1244
_____	ORANGE NO. 2	8-17-79	6104/1245-1246
_____	HENDRY NO. 2	8-21-79	6104/1247-1248
_____	UNION NO. 2	8-21-79	6104/1249-1250

An extra copy of this letter is enclosed in the event you wish to use the space provided in which to list the serial number assignments.

ANAMAX MINING COMPANY



Jane Constantine
Land Records Specialist

Encs. Copies of listed notices, the last 7 with individual plats recorded as part of Notice
1 plat with 1 2-page list of section ties for listed claims
2 checks

RECEIVED
B.L.M. AZ STATE OFFICE
SEP 14 1 45 PM '79
PHOENIX, ARIZONA

NOTICE!!

These documents have been scanned!

Do not place un-scanned documents beneath this notice!

Do not remove this notice from this file!

GPO Jacket No. 560-102
Print Order 61549
Rise Business Services, LLC
Job=AZ15 9/17/2019



Box Number= AZ15253



Claim Begin-End: AMC062735-AMC062796

3 Transfers



AZ15253-1

AMC062735-AMC062882

2194
13284
14972
15002
25210
27423
28871

TICOR TITLE INSURANCE COMPANY

2196-2204, 2211
13284, 13286, 13288-13319
14972-14982, 14984-14989
15002-15033
25210-25238, 25243-25265, 25268-25312

25349, 25351, 25353, 25355, 25357, 25359,
25361, 25363, 25365, 25367, 25369, 25371, 25373
25375, 25377, 25379-25390, 25662, 25664,
QUITCLAIM DEED 25666, 25668, 25670,
25692-25712, 25714, 25716,
25718, 25720, 25722, 25723-25741

THIS QUITCLAIM DEED is made and entered into effective the 15th day 35995
of August, 1988, between DENNIS LAUDERBACH and GAIL ANN LAUDERBACH, 46740
husband and wife, and PIONEER TRUST COMPANY OF ARIZONA, an Arizona 47449
corporation, as Trustee under Trust No. 11,778 (collectively 62735
"Grantor"), and ASARCO INCORPORATED, a New Jersey corporation 64123
("Grantee"). 66835-66838 27423-27428, 27451-27453, RECEIVED 66803
74390-74418 27455, 27457, 27459, 27461, 27463 P.L.M. AZ STATE OFFICE
27465-27476, 27478, 27480, 27482

27513-27532
28871
36021, 36025-36032, 36034, 36036-36070, 36073-36078, 36081-36084
36086-36099, 36100-36138.
46740-46815
47482-47491, 47512-47527
62785-62787
64123-64126, 64131, 64133-64138

WITNESSETH: 75181-75186,
95315
99789-99823
117293-117301, 117304-117306
129394

OCT 02 1989 75181
7:45 A.M. 95315
PHOENIX, ARIZONA 99789
117279
129394
LW

Grantor for and in consideration of the sum of TEN DOLLARS (\$10.00),
and other good and valuable consideration, has remised, released, and
forever quitclaimed, and by these presents does remise, release and
forever quitclaim, unto Grantee and to its successors and assigns
forever, all of Grantor's right, title, and interest which it has or
may hereafter acquire in and to that certain real property situated
in Pima County, Arizona, and to all those certain unpatented mining
claims situated in Pima County, Arizona, all more particularly
described in Exhibit "A" attached hereto and made a part hereof.

EXEMPT FROM AFFIDAVIT OF PROPERTY VALUE PER ARS 41-1612, A-6.
Disclosure of Beneficiaries in compliance with A.R.S. 33-404 for the above-
referenced trust is recorded in Docket 8156 at page 697.

ENTERED IN COMPUTER
10-5-89
24

See A me File 2194
Fow complete transfer
packet.

8351 1802

TOGETHER WITH all lodes, ledges, veins and mineral bearing rock, both known and unknown, lying within the boundaries of the above noted claims, together with all dips, spurs, and angles, and all the ores, mineral-bearing quartz, rock and earth or other deposits therein or thereon, and all of the rights, privileges, and franchises thereto incident, and all and singular the tenements, hereditaments and appurtenances thereunto or in anywise appertaining, and the rents, issues and profits thereof; and also all the estate, right, title, interest, property, possession, claim and demand whatsoever, as well in law as in equity, of said Grantor, of, in or to the claims and every part thereof, with the appurtenances, including all after acquired title.

Reserving unto DENNIS LAUDERBACH and GAIL ANN LAUDERBACH, husband and wife, a royalty of one and one-half percent (1 1/2%) and unto PIONEER TRUST COMPANY OF ARIZONA, an Arizona corporation, as Trustee under Trust No. 11,778, a royalty of one and one-half percent (1 1/2%) of the net smelter returns from all minerals extracted therefrom. The term "net returns" shall mean the total returns from the smelter or other purchaser less all charges by the smelter or other purchaser, including, without limitation, processing, smelting or other reduction charges, refining charges, selling charges and charges for railroad or other transportation from the point of loading to the smelter or other purchaser. If minerals are processed in a smelter or refinery owned or operated by Grantee,

RECEIVED
B.L.M. AZ STATE OFFICE


OCT 02 1989


-2-

7:45 A.M.
PHOENIX, ARIZONA

8351 1803

customary deductions shall be made by Grantee for smelting or other processing charges, refining charges and selling charges in the determination of net returns. Net smelter returns shall be calculated and paid with respect to each calendar quarter in which net smelter returns are realized by Grantee. Grantee shall make royalty payments due Grantor hereunder within thirty (30) days following the end of each such calendar quarter. Such payments shall be accompanied by a statement setting forth the computation of net smelter returns and the deductions, as described above, to which Grantee is entitled. All net smelter returns royalty payments shall be deemed correct unless disputed or questioned by Grantor in writing within one year from the receipt thereof. It is specifically understood and agreed by Grantor that the reservation of the net returns royalties recited herein shall not obligate Grantee in any manner to open any mine or to conduct any operations other than as Grantee, in its sole discretion, from time to time determines.


Dennis Lauderbach


Gail Ann Lauderbach

RECEIVED
B.L.M. AZ STATE OFFICE

OCT 02 1989

7:45 A.M.
PHOENIX, ARIZONA

PIONEER TRUST COMPANY OF ARIZONA
as Trustee Under Trust No. 11,778


By: [Signature]
Its: Trust Officer

STATE OF ARIZONA)
County of Pima) : ss.

On this the 15th day of August, 1988, before me, the undersigned Notary Public, personally appeared Dennis Lauderbach and Gail Ann Lauderbach, and acknowledged that they executed the foregoing instrument for the purposes therein contained.

[Signature]
Notary Public

My Commission Expires:
12/10/88



STATE OF ARIZONA)
County of Pima) : ss.

On this the 15th day of August, 1988, before me, the undersigned Notary Public, personally appeared [Signature] Officer, acting in his capacity as Trust of Pioneer Trust Company of Arizona, an Arizona corporation, as Trustee under Trust No. 11,778, and acknowledged that he executed the foregoing instrument for the purposes therein contained on behalf of Pioneer Trust Company of Arizona.

[Signature]
Notary Public

My Commission Expires:
12/10/88

RECEIVED
B.L.M. AZ STATE OFFICE
OCT 02 1989
7:45 A.M.
PHOENIX, ARIZONA

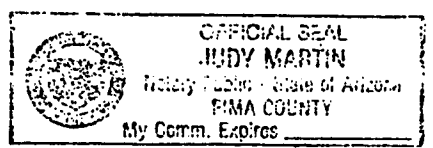


Exhibit "A"

Grazing Permits

USFS DeBaud Grazing Permit
75 Animal Units

USFS Rosemont Grazing Permit
250 Animal Units

Unpatented Lode Mining Claims

The 630 unpatented lode mining claims described on pages A-2 through A-19 of this Exhibit.

A-1

RECEIVED
B.L.M. AZ STATE OFFICE

OCT 02 1989

7:45 A.M.
PHOENIX, ARIZONA

8351 1806

DECONCINI McDONALD BRAMMER YETWIN LACY & ZIMMERMAN

A PROFESSIONAL CORPORATION

ATTORNEYS AT LAW

240 NORTH STONE AVENUE
TUCSON, ARIZONA 85701-1295
(602) 623-3411
FAX: (602) 624-0972

EVO DeCONCINI (1901-1986)

JOHN R. McDONALD	J. WM. BRAMMER, JR.
RICHARD M. YETWIN	JOHN C. LACY
ROBERT M. STRUSE	WILLIAM B. HANSON
JOHN C. RICHARDSON	DAVID C. ANSON
JAMES A. JUTRY	SPENCER A. SMITH
MICHAEL R. URMAN	DENISE M. BAINTON
KAREN J. NYGAARD	LUIS A. OCHOA
SUSAN E. MILLER	GARY F. URMAN

January 6, 1988

2600 NORTH CENTRAL AVENUE, SUITE 1600
PHOENIX, ARIZONA 85004-3016
(602) 248-0036
FAX: (602) 248-8214

DOUGLAS G. ZIMMERMAN
GARY L. LASSEN
DINO DECONCINI
KENNETH C. SUNDLOF, JR.
JAMES E. CARTER
DIANE M. MILLER
MATTHEW R. BERENS
SHARON M. HENSLEY
D. REX SHUMWAY II
COLLEEN L. FRENCH
NEIL W. THOMSON
JOHN P. LOVINGER

62735
2194
27423
35995
lji

PLEASE REPLY TO TUCSON

File No. 860502

Arizona State Office
Bureau of Land Management
United States Department
of the Interior
3707 North 7th Street
Phoenix, Arizona 85014


Re: Notice of Transfer of Interest

Gentlemen:

I have enclosed herewith a copy of a Quit Claim Deed whereby an undivided 40% of certain unpatented mining claims in the Helvetia Mining District, Pima County, Arizona was transferred from Helvetia Land & Cattle Company to Sahuarita Mining 1986, Limited, a Colorado limited partnership. This document is recorded in Docket 8195, Pages 1902-06 of the official records of Pima County. The mailing address of the transferee is Suite 105, 1155 Kelly Johnson Blvd., Colorado Springs, Colorado 80920.

This letter and the enclosed deed constitutes the Notice of Transfer of Interest pursuant to the requirements of 43 C.F.R. § 3833.3.

Very truly yours,


John C. Lacy

/jp
encl.

c: Robert Knox (w/enc. orig. deed)
Dennis E. Nolen (w/enc. copy deed)

0106881645.jcl2

RECEIVED
B.L.M. AZ STATE OFFICE
JAN 11 1988
7:45 A.M.
PHOENIX, ARIZONA

QUITCLAIM DEED

HELVETIA LAND & CATTLE CO., INC., an Arizona corporation, whose address is Sasabe Star Route, Box 25-X, Tucson, Arizona 85736, the "Grantor," for and in consideration of Ten Dollars (\$10.00) and other valuable considerations, does hereby quitclaim to SAHUARITA MINING 1986, LIMITED, a Colorado limited partnership, whose address is Suite 105, 1155 Kelly Johnson Blvd., Colorado Springs, Colorado 80920, the "Grantee," an undivided forty percent (40%) of all of its right, title and interest in and to those certain unpatented mining claims of Grantor situated in the Helvetia Mining District, Pima County, Arizona, the names of which and the place of record of the location notices thereof in the official records of Pima County and the authorized office of the Bureau of Land Management are as set forth in Exhibit A attached hereto and incorporated herein by this reference.

ENTERED IN COMPLETION 2-1-88 pjc

DATED this 29th day of December, 1987.

HELVETIA LAND & CATTLE CO., INC.

By Dennis E. Nolen
Dennis E. Nolen, President

✓ 62744-62746
✓ 27565-27566
✓ 35995-36020
✓ 36022-36024
✓ 62735-62739
2205-2210V
27443-27450V
27503-27508V
27533-27536V
62796
62784
62788-62792
62753
62766-62778

STATE OF ARIZONA)
County of Pima) ss.

The foregoing instrument was acknowledged before me this 29th day of December, 1987, by Dennis E. Nolen, the President of Helvetia Land & Cattle Co., Inc., an Arizona corporation, for and on behalf of the corporation.

[Signature]
Notary Public

RECEIVED
B.L.M. AZ STATE OFFICE

JAN 11 1988

My commission expires:
April 17, 1988

7:45 A.M.
PHOENIX, ARIZONA

8195 1903

Exempt 1-6

5

Exhibit A

Eighty four (84) unpatented lode mining claims situated in the Helvetia Mining District of Pima County, Arizona, the location notices and latest amended location notices, if any, of which are recorded in the office of the County Recorder of Pima County, Arizona, in the books and at the pages set forth below:

B.L.M. Serial No.	Name of Claim	Book	Page	Location Notice Posted:		
				G & SR B & M		
				Pima County, Arizona		
				Sec.	Twp.	Rge.
A MC 2205	WALTHUM	942	87			
	WALTHUM/AMENDED	5436	812	22	18S	15E
A MC 2206	FLAT TOP	913	600			
	FLAT TOP/AMENDED	5436	813	15	18S	15E
A MC 2207	ROUND TOP	914	1			
	ROUND TOP/AMENDED	5436	814	15	18S	15E
A MC 2208	THE AXE	287	258			
	THE AXE/AMENDED	5436	815	14	18S	15E
A MC 2209	SUZY	934	536			
	SUZY/AMENDED	5436	816	22	18S	15E
A MC 2210	ALACHUA	916	549			
	ALACHUA/AMENDED	5436	817	22	18S	15E
A MC 27443	ELK 27 A	3423	187	11	18S	15E
A MC 27444	ELK 28 A	3423	188	11	18S	15E
A MC 27445	ELK 29	3368	604	11	18S	15E
A MC 27446	ELK 30	3368	605	11	18S	15E
A MC 27447	ELK 31	3368	606	11	18S	15E
A MC 27448	ELK 32	3368	607	11	18S	15E
A MC 27449	ELK 33	3368	608	11	18S	15E
A MC 27450	ELK 34	3368	609	11	18S	15E
A MC 27503	ELK 108	3368	683	11	18S	15E
A MC 27504	ELK 109	3368	684	10	18S	15E
A MC 27505	ELK 110	3368	685	10	18S	15E
A MC 27506	ELK 111	3368	686	10	18S	15E
A MC 27507	ELK 112	3368	687	10	18S	15E
A MC 27508	ELK 115	3368	690	11	18S	15E
A MC 27533	DOE 1	3366	300	23	18S	15E
A MC 27534	DOE 2	3366	301	23	18S	15E
A MC 27535	DOE 3	3366	302	23	18S	15E
A MC 27536	DOE 4	3366	303	23	18S	15E
A MC 27565	DOE 33	3363	430	23	18S	15E
A MC 27566	DOE 34	3363	431	23	18S	15E

RECEIVED
B.L.M. AZ STATE OFFICE

JAN 11 1988

8195 1904

7:45 A.M.
PHOENIX, ARIZONA

Location Notice Posted:

G & SR B & M

Pima County, Arizona

B.L.M.					Location Notice Posted:		
Serial No.	Name of Claim	Book	Page	Sec.	Twp.	Rge.	
A MC 35995	ELK 49	3368	624	14	18S	15E	
A MC 35996	ELK 50	3368	625	14	18S	15E	
A MC 35997	ELK 51	3368	626	14	18S	15E	
A MC 35998	ELK 52	3368	627	14	18S	15E	
A MC 35999	ELK 53	3368	628	14	18S	15E	
A MC 36000	ELK 54	3368	629	14	18S	15E	
A MC 36001	ELK 55	3368	630	14	18S	15E	
A MC 36002	ELK 56	3368	631	14	18S	15E	
A MC 36003	ELK 57	3368	632	14	18S	15E	
A MC 36004	ELK 58	3368	633	14	18S	15E	
A MC 36005	ELK 59	3368	634	14	18S	15E	
A MC 36006	ELK 60	3368	635	14	18S	15E	
A MC 36007	ELK 61	3368	636	14	18S	15E	
A MC 36008	ELK 62	3368	637	14	18S	15E	
A MC 36009	ELK 63	3368	638	14	18S	15E	
A MC 36010	ELK 64	3368	639	14	18S	15E	
A MC 36011	ELK 65	3368	640	14	18S	15E	
A MC 36012	ELK 66	3368	641	14	18S	15E	
A MC 36013	ELK 67	3368	642	14	18S	15E	
A MC 36014	ELK 68	3368	643	14	18S	15E	
A MC 36015	ELK 69	3368	644	14	18S	15E	
A MC 36016	ELK 113	3368	688	14	18S	15E	
A MC 36017	ELK 114	3368	689	14	18S	15E	
A MC 36018	BUZZARD NO. 2	2089	291	14	18S	15E	
A MC 36019	BUZZARD NO. 3	2089	292	14	18S	15E	
A MC 36020	BUZZARD NO. 4	2089	293	13	18S	15E	
A MC 36022	SHADOW #1	2827	63	23	18S	15E	
A MC 36023	SHADOW #2	2827	64	23	18S	15E	
A MC 36024	SHADOW #3	2827	65	23	18S	15E	
A MC 62735	BAKER	916	550	15	18S	15E	
A MC 62736	DADE	916	551	15	18S	15E	
A MC 62737	EUSTIS	916	552	15	18S	15E	
A MC 62738	FLAGLER	916	553	15	18S	15E	
A MC 62739	GLADES	916	554	15	18S	15E	
A MC 62744	LIBERTY	916	559	15	18S	15E	
A MC 62745	MANATEE	916	560	15	18S	15E	
A MC 62746	NASSAU	916	561	15	18S	15E	
A MC 62753	LEON	948	27	22	18S	15E	
A MC 62766	RUBY	287	256	15	18S	15E	
A MC 62767	IRISH	287	259	15	18S	15E	
A MC 62768	DUZY	932	231	22	18S	15E	
A MC 62769	BOSTON	1750	237	22	18S	15E	
A MC 62770	THE ALTA NO. I	MMM	294				
	THE ALTA NO. 1/AMENDED	464	65	15	18S	15E	
A MC 62771	AMERICA NO. I	MMM	295				
	AMERICA NO. 1/AMENDED	464	63	15	18S	15E	
A MC 62772	AMERICA NO. 2	MMM	293				
	AMERICA NO. 2/AMENDED	464	64	15	18S	15E	

RECEIVED

B.L.M. AZ STATE OFFICE

JAN 11 1988

7:45 A.M.

PHOENIX, ARIZONA

8195 1905

B.L.M. Serial No.	Name of Claim	Book	Page	Location Notice Posted:		
				G & SR B & M Pima County, Arizona		
				Sec.	Twp.	Rge.
A MC 62773	APRICOT	MMM	292			
	APRICOT/AMENDED	464	60	15	18S	15E
A MC 62774	FRENCH KING	MMM	289			
	FRENCH KING/AMENDED	464	67	15	18S	15E
A MC 62775	ALEXANDER	MMM	290			
	ALEXANDER/AMENDED	464	59	15	18S	15E
A MC 62776	ITALIAN QUEEN	MMM	291			
	ITALIAN QUEEN/AMENDED	464	71	15	18S	15E
A MC 62777	SHOVEL	MMM	331			
	SHOVEL/AMENDED	464	70	15	18S	15E
A MC 62778	FOUR QUEENS	287	257	15	18S	15E
A MC 62784	CHERRY	MMM	330			
	CHERRY/AMENDED	464	66	14	18S	15E
A MC 62788	RAKE	3869	110	15	18S	15E
A MC 62789	HOE	3869	111	15	18S	15E
A MC 62790	MARLA	6104	1237-1238	22	18S	15E
A MC 62791	MARLA NO. 2	6104	1239-1240	22	18S	15E
A MC 62792	MARLA NO. 3	6104	1241-1242	22	18S	15E
A MC 62796	MARLA NO. 4	6104	1243-1244	22	18S	15E

RECEIVED
B.L.M. AZ STATE OFFICE

JAN 11 1988

7:45 A.M.
PHOENIX, ARIZONA

8195 1906



ANAMAX MINING COMPANY
P.O. BOX 127, SAHUAGUITA, ARIZONA 85629
602-791-2810

27443
35995

October 27, 1987

62735

lji

CERTIFIED NO. P 193 142 984
RETURN RECEIPT REQUESTED

RECEIVED
B.L.M. AZ STATE OFFICE

OCT 30 1987

7:45 A.M.
PHOENIX, ARIZONA

BUREAU OF LAND MANAGEMENT
Arizona State Office
Siete Square
3707 North 7th Street
Phoenix, AZ 85014

ON computer
11-9-87
lji

NOTICE OF TRANSFER OF INTEREST

Pursuant to regulations in 43 CFR SS3833.3 this letter serves as
NOTICE OF TRANSFER OF INTEREST to

HELVETIA LAND & CATTLE CO., INC.

c/o Ms. Brenda Carrillo
LAWYERS TITLE OF ARIZONA
450 W. Paseo Redondo
Tucson, Arizona 85705

of the following eighty-four (84) unpatented lode mining claims
listed on EXHIBIT A attached hereto.

Enclosed is a copy of the following supporting document:

QUIT-CLAIM DEED from Anamax Mining Company
to HELVETIA LAND & CATTLE CO., INC.
dated June 24, 1987 and recorded in the
Pima County Recorder's office in Docket
8072, Pages 946-950.

ANAMAX MINING COMPANY


Harold F. Metz
Controller

pc: Ms. Brenda Carrillo

Exhibit A

Eighty four (84) unpatented lode mining claims situated in the Helvetia Mining District of Pima County, Arizona, the location notices and latest amended location notices, if any, of which are recorded in the office of the County Recorder of Pima County, Arizona, in the books and at the pages set forth below:

B.L.M. Serial No.	Name of Claim	Book	Page	Location Notice Posted:		
				Sec.	Twp.	Rge.
✓ A MC 2205- 2210	WALTHUM	942	87			
	WALTHUM/AMENDED	5436	812	22	18S	15E
A MC 2206	FLAT TOP	913	600			
	FLAT TOP/AMENDED	5436	813	15	18S	15E
A MC 2207	ROUND TOP	914	1			
	ROUND TOP/AMENDED	5436	814	15	18S	15E
A MC 2208	THE AXE	287	258			
	THE AXE/AMENDED	5436	815	14	18S	15E
A MC 2209	SUZY	934	536			
	SUZY/AMENDED	5436	816	22	18S	15E
A MC 2210	ALACHUA	916	549			
	ALACHUA/AMENDED	5436	817	22	18S	15E
✓ A MC 27443- 27450	ELK 27 A	3423	187	11	18S	15E
A MC 27444.	ELK 28 A	3423	188	11	18S	15E
A MC 27445.	ELK 29	3368	604	11	18S	15E
A MC 27446.	ELK 30	3368	605	11	18S	15E
A MC 27447.	ELK 31	3368	606	11	18S	15E
A MC 27448.	ELK 32	3368	607	11	18S	15E
A MC 27449.	ELK 33	3368	608	11	18S	15E
A MC 27450	ELK 34	3368	609	11	18S	15E
✓ A MC 27503- 27508	ELK 108	3368	683	11	18S	15E
A MC 27504.	ELK 109	3368	684	10	18S	15E
A MC 27505.	ELK 110	3368	685	10	18S	15E
A MC 27506.	ELK 111	3368	686	10	18S	15E
A MC 27507.	ELK 112	3368	687	10	18S	15E
A MC 27508	ELK 115	3368	690	11	18S	15E
✓ A MC 27533- 27536	DOE 1	3366	300	23	18S	15E
A MC 27534.	DOE 2	3366	301	23	18S	15E
A MC 27535.	DOE 3	3366	302	23	18S	15E
A MC 27536	DOE 4	3366	303	23	18S	15E
✓ A MC 27565-	DOE 33	3363	430	23	18S	15E
A MC 27566	DOE 34	3363	431	23	18S	15E

RECEIVED
B.L.M. AZ STATE OFFICE

OCT 30 1987

7:45 A.M.
PHOENIX, ARIZONA

Location Notice Posted:

G & SR B & M

Pima County, Arizona

Sec. . Twp. Rge.

B.L.M. Serial No.	Name of Claim	Book	Page	Sec.	Twp.	Rge.
A MC 62773	APRICOT	MMM	292			
	APRICOT/AMENDED	464	60	15	18S	15E
A MC 62774	FRENCH KING	MMM	289			
	FRENCH KING/AMENDED	464	67	15	18S	15E
A MC 62775	ALEXANDER	MMM	290			
	ALEXANDER/AMENDED	464	59	15	18S	15E
A MC 62776	ITALIAN QUEEN	MMM	291			
	ITALIAN QUEEN/AMENDED	464	71	15	18S	15E
A MC 62777	SHOVEL	MMM	331			
	SHOVEL/AMENDED	464	70	15	18S	15E
A MC 62778	FOUR QUEENS	287	257	15	18S	15E
✓ A MC 62784	CHERRY	MMM	330			
	CHERRY/AMENDED	464	66	14	18S	15E
✓ A MC 62788	RAKE	3869	110	15	18S	15E
A MC 62789	HOE	3869	111	15	18S	15E
A MC 62790	MARLA	6104	1237-1238	22	18S	15E
A MC 62791	MARLA NO. 2	6104	1239-1240	22	18S	15E
A MC 62792	MARLA NO. 3	6104	1241-1242	22	18S	15E
✓ A MC 62796	MARLA NO. 4	6104	1243-1244	22	18S	15E

RECEIVED
B.L.M. AZ STATE OFFICE

OCT 30 1987

7:45 A.M.
PHOENIX, ARIZONA

DELAWARE COUNTY RECORDER
AND DEEDS RECORDER
DELAWARE COUNTY, ARIZONA
CERTIFICATE OF RECORD

877-687
RECORDS

NO. OF PAGES: 005
BOOK: 877-687 PAGE: 0046
RECORDING TYPE: MORTGAGE
FRANCIS M. WILSON
FRANCIS M. WILSON & CATTLE COMPANY, INC.

DELAWARE COUNTY RECORDER
AND DEEDS RECORDER
DELAWARE COUNTY, ARIZONA
CERTIFICATE OF RECORD

PAGE 01
CONVEYANCE FOR
AFFIDAVIT 01 1000 EACH 000
OFFICE 01 1000 EACH 000
CERTIFICATE 01 1000 EACH 000
STATEMENT 01 1000 EACH 000

DELAWARE COUNTY RECORDER
AND DEEDS RECORDER
DELAWARE COUNTY, ARIZONA
CERTIFICATE OF RECORD

THE ABOVE SPACE FOR RECORDERS USE ONLY
TO BE RECORDED AS PART OF DOCUMENT

8072 946

RECEIVED
B.L.M. AZ STATE OFFICE

OCT 30 1987

7:45 A.M.
PHOENIX, ARIZONA

Recorded at the request of:

Recording Data:

TICOR TITLE INSURANCE COMPANY

When recorded, mail to:
Ms. Brenda Carrillo
LAWYERS TITLE OF ARIZONA
450 W. Paseo Redondo
Tucson, Arizona 85705

QUIT-CLAIM DEED

(Exempt A/c)

For the consideration of Ten Dollars, and other valuable considerations, I or we,

ANAMAX MINING COMPANY, an Arizona general partnership

hereby quit-claim to

HELVETIA LAND & CATTLE CO., INC.,

all right, title, or interest in the following real property located in PIMA County, Arizona:

SEE EXHIBIT "A" ATTACHED HERETO AND BY THIS REFERENCE MADE A PART HEREOF.

Dated: JUNE 24, 19 87

ANAMAX MINING COMPANY, an Arizona general partnership.

BY: _____
ITS: _____

STATE OF ARIZONA) ss.
County of PIMA

Acknowledged before me on June 24, 19 87 by
HAROLD F. METZ, Controller for ANAMAX MINING COMPANY, an Arizona general partnership

Manica Deol
Notary Public

My commission will expire: February 15, 1988

STATE OF _____) ss.
County of _____

Acknowledged before me on _____, 19 _____ by _____

My commission will expire: _____
Notary Public

NOTE: The parties are cautioned that by completing and executing this document, legal rights, duties and obligations are created. By signing, the parties acknowledge that they have been advised to seek and obtain independent legal counsel as to all matters contained in the within document prior to signing same and that said parties have obtained advice or choose to proceed without same.



TICOR TITLE INSURANCE

8072 947

E-443020-JM

RECEIVED
AZ STATE OFFICE

007-801987

7:45 A.M.
PHOENIX, ARIZONA

Manica Deol - 110 Julie Street

Exhibit A

Eighty four (84) unpatented lode mining claims situated in the Helvetia Mining District of Pima County, Arizona, the location notices and latest amended location notices, if any, of which are recorded in the office of the County Recorder of Pima County, Arizona, in the books and at the pages set forth below:

B.L.M. Serial No.	Name of claim	Book	Page	Location Notice Posted:		
				Sec.	Twp.	Rae.
A MC 2205	WALTHUM	942	87			
	WALTHUM/AMENDED	5436	812	22	18S	15E
A MC 2206	FLAT TOP	913	600			
	FLAT TOP/AMENDED	5436	813	15	18S	15E
A MC 2207	ROUND TOP	914	1			
	ROUND TOP/AMENDED	5436	814	15	18S	15E
A MC 2208	THE AXE	287	258			
	THE AXE/AMENDED	5436	815	14	18S	15E
A MC 2209	SUZY	934	536			
	SUZY/AMENDED	5436	816	22	18S	15E
A MC 2210	ALACHUA	916	549			
	ALACHUA/AMENDED	5436	817	22	18S	15E
A MC 27443	ELK 27 A	3423	187	11	18S	15E
A MC 27444	ELK 28 A	3423	188	11	18S	15E
A MC 27445	ELK 29	3368	604	11	18S	15E
A MC 27446	ELK 30	3368	605	11	18S	15E
A MC 27447	ELK 31	3368	606	11	18S	15E
A MC 27448	ELK 32	3368	607	11	18S	15E
A MC 27449	ELK 33	3368	608	11	18S	15E
A MC 27450	ELK 34	3368	609	11	18S	15E
A MC 27503	ELK 108	3368	683	11	18S	15E
A MC 27504	ELK 109	3368	684	10	18S	15E
A MC 27505	ELK 110	3368	685	10	18S	15E
A MC 27506	ELK 111	3368	686	10	18S	15E
A MC 27507	ELK 112	3368	687	10	18S	15E
A MC 27508	ELK 115	3368	690	11	18S	15E
A MC 27533	DOE 1	3366	300	23	18S	15E
A MC 27534	DOE 2	3366	301	23	18S	15E
A MC 27535	DOE 3	3366	302	23	18S	15E
A MC 27536	DOE 4	3366	303	23	18S	15E
A MC 27565	DOE 33	3363	430	23	18S	15E
A MC 27566	DOE 34	3363	431	23	18S	15E

8072 - 948

RECEIVED
 B.L.M. AZ STATE OFFICE
 OCT 30 1987
 7:45 A.M.
 PHOENIX, ARIZONA



ANAMAX MINING COMPANY
P.O. BOX 127, SAHUARITA, ARIZONA 85629
602-791-2810

62740
95314
epi

October 27, 1987

CERTIFIED NO. P 193 142 984
RETURN RECEIPT REQUESTED

BUREAU OF LAND MANAGEMENT
Arizona State Office
Siete Square
3707 North 7th Street
Phoenix, AZ 85014

on computer
11-9-87
epi

NOTICE OF TRANSFER OF INTEREST

Pursuant to regulations in 43 CFR SS3833.3 this letter serves as
NOTICE OF TRANSFER OF INTEREST to

LAWYERS TITLE OF ARIZONA, an Arizona corporation,
as Trustee under Trust No. 7582-T

c/o Ms. Brenda Carrillo
LAWYERS TITLE OF ARIZONA
450 W. Paseo Redondo
Tucson, Arizona 85705

of the following thirty (30) unpatented lode mining claims listed
on EXHIBIT A attached hereto.

Enclosed is a copy of the following supporting document:

QUIT-CLAIM DEED from Anamax Mining Company
to Lawyers Title of Arizona, an Arizona
corporation, as Trustee under Trust No.
7582-T, dated June 24, 1987 and recorded
in the Pima County Recorder's office
in Docket 8072, Pages 954-956.

ANAMAX MINING COMPANY

Harold F. Metz
Controller

RECEIVED
B.L.M. AZ STATE OFFICE

OCT 30 1987

7:45 A.M.
PHOENIX, ARIZONA

pc: Ms. Brenda Carrillo

OCT 30 1987

7:45 A.M.
PHOENIX, ARIZONA

Exhibit A

Thirty (30) unpatented lode mining claims situated in the Helvetia Mining District of Pima County, Arizona, the location notices and latest amended location notices, if any, of which are recorded in the office of the County Recorder of Pima County, Arizona, in the books and at the pages set forth below:

B.L.M. Serial No.	Name of Claim	Book	Page	Location Notice Posted:		
				Pima County, Arizona Sec.	G & SR B & M Twp.	Rge.
✓ A MC 62740 ✓	HILLSBOROUGH	916	555	15	18S	15E
A MC 62741	INDIAN RIVER	916	556	15	18S	15E
A MC 62742	JACKSON	916	557	15	18S	15E
A MC 62743 ✓	KISSIMMEE	916	558	15	18S	15E
✓ A MC 62747 ✓	OKEECHOBEE	916	562	15	18S	15E
A MC 62748	PUTNAM	916	563	15	18S	15E
A MC 62749	POLK	948	23	15	18S	15E
A MC 62750	ORANGE	948	24	15	18S	15E
A MC 62751	VOLUSIA	948	25	15	18S	15E
A MC 62752 ✓	ESCAMBIA	948	26	15	18S	15E
✓ A MC 62754 ✓	SEMINOLE	948	31	10	18S	15E
A MC 62755	LEE	948	33	10	18S	15E
A MC 62756	PALM	948	34	15	18S	15E
A MC 62757	WAKULLA	948	471	15	18S	15E
A MC 62758	BREVARD	948	28	10	18S	15E
A MC 62759	GADSDEN	948	29	10	18S	15E
A MC 62760	PASCO	948	30	10	18S	15E
A MC 62761	HENDRY	948	470	10	18S	15E
A MC 62762	AUSTIN	979	363	10	18S	15E
A MC 62763	AUBURN	979	364	10	18S	15E
A MC 62764	MARION	948	32	10	18S	15E
A MC 62765 ✓	UNION	948	469	10	18S	15E
✓ A MC 62779 ✓	ANNIE NO. I	MMM	333			
	ANNIE NO. 1/AMENDED	464	61	15	18S	15E
A MC 62780	ANNIE NO. 2	MMM	334			
	ANNIE NO. 2/AMENDED	464	62	15	18S	15E
A MC 62781	CORNER STONE	MMM	464	15	18S	15E
A MC 62782	CORNER STONE NO. I	MMM	465			
	CORNER STONE NO. 1/ AMENDED	464	68	15	18S	15E
A MC 62783 ✓	CORNER STONE NO. 3	MMM	467			
	CORNER STONE NO. 3/ AMENDED	464	69	10	18S	15E
✓ A MC 62794 ✓	HENDRY NO. 2	6104	1247-1248	10	18S	15E
A MC 62795 ✓	UNION NO. 2	6104	1249-1250	10	18S	15E
— A MC 95314	ORANGE NO. 2A	6159	1133-1134	15	18S	15E

Recorded at the request of:

Recording Data:

TICOR TITLE INSURANCE COMPANY

When recorded, mail to:

Ms. Brenda Carrillo
LAWYERS TITLE OF ARIZONA
450 W. Paseo Redondo
Tucson, Arizona 85705

QUIT-CLAIM DEED

Exempt AG

For the consideration of Ten Dollars, and other valuable considerations, I or we,

ANAMAX MINING COMPANY, an Arizona general partnership

hereby quit claim to:

LAWYERS TITLE OF ARIZONA, an Arizona corporation, as Trustee under Trust No. 7582-T

all right, title, or interest in the following real property located in PIMA County, Arizona:

SEE EXHIBIT "A" ATTACHED HERETO AND BY THIS REFERENCE MADE A PART HEREOF.

Dated: JUNE 24, 19 87

ANAMAX MINING COMPANY, an Arizona general partnership

BY: _____
ITS: _____

STATE OF ARIZONA }
County of PIMA } ss.

Acknowledged before me on June 24, 19 87 by HAROLD F. METZ, Controller for ANAMAX MINING COMPANY, an Arizona general partnership

Maria Deal

Notary Public

My commission will expire: February 15, 1988

STATE OF _____ }
County of _____ } ss.

Acknowledged before me on _____, 19 _____, by _____

Notary Public

My commission will expire: _____

NOTE: The parties are cautioned that by completing and executing this document, legal rights, duties and obligations are created. By signing, the parties acknowledge that they have been advised to seek and obtain independent legal counsel as to all matters contained in the within document prior to signing same and that said parties have obtained advice or choose to proceed without same.



8072 955

TICOR TITLE INSURANCE

E-434589-JM

Correct Recording - Not title of Carrillo

RECEIVED
B.L. AZ STATE OF

JUN 30 1987

9:45 A.M.
PIMA CO. ARIZO

Exhibit A

Thirty (30) unpatented lode mining claims situated in the Helvetia Mining District of Pima County, Arizona, the location notices and latest amended location notices, if any, of which are recorded in the office of the County Recorder of Pima County, Arizona, in the books and at the pages set forth below:

B.L.M. Serial No.	Name of Claim	Book	Page	Location Notice Posted:		
				G & SR B & M		
				Pima County, Arizona		
				Sec.	Twp.	Rge.
A MC 62740	HILLSBOROUGH	916	555	15	18S	15E
A MC 62741	INDIAN RIVER	916	556	15	18S	15E
A MC 62742	JACKSON	916	557	15	18S	15E
A MC 62743	KISSIMMEE	916	558	15	18S	15E
A MC 62747	OKEECHOBEE	916	562	15	18S	15E
A MC 62748	PUTNAM	916	563	15	18S	15E
A MC 62749	POLK	948	23	15	18S	15E
A MC 62750	ORANGE	948	24	15	18S	15E
A MC 62751	VOLUSIA	948	25	15	18S	15E
A MC 62752	ESCAMBIA	948	26	15	18S	15E
A MC 62754	SEMINOLE	948	31	10	18S	15E
A MC 62755	LEE	948	33	10	18S	15E
A MC 62756	PALM	948	34	15	18S	15E
A MC 62757	WAKULLA	948	471	15	18S	15E
A MC 62758	BREVARD	948	28	10	18S	15E
A MC 62759	GADSDEN	948	29	10	18S	15E
A MC 62760	PASCO	948	30	10	18S	15E
A MC 62761	HENDRY	948	470	10	18S	15E
A MC 62762	AUSTIN	979	363	10	18S	15E
A MC 62763	AUBURN	979	364	10	18S	15E
A MC 62764	MARION	948	32	10	18S	15E
A MC 62765	UNION	948	469	10	18S	15E
A MC 62779	ANNIE NO. 1	MMM	333			
	ANNIE NO. 1/AMENDED	464	61	15	18S	15E
A MC 62780	ANNIE NO. 2	MMM	334			
	ANNIE NO. 2/AMENDED	464	62	15	18S	15E
A MC 62781	CORNER STONE	MMM	464	15	18S	15E
A MC 62782	CORNER STONE NO. 1	MMM	465			
	CORNER STONE NO. 1/ AMENDED	464	68	15	18S	15E
A MC 62783	CORNER STONE NO. 3	MMM	467			
	CORNER STONE NO. 3/ AMENDED	464	69	10	18S	15E
A MC 62794	HENDRY NO. 2	6104	1247-1248	10	18S	15E
A MC 62795	UNION NO. 2	6104	1249-1250	10	18S	15E
A MC 95314	ORANGE NO. 2A	6159	1133-1134	15	18S	15E

8072 956

RECEIVED

P. M. STATE OFFICE

APR 10 1907

RECORDED

INDEXED

Location Notice Posted:
G & SR B & M
Pima County, Arizona
Sec. Twp. Rge.

B.L.M. Serial No.	Name of Claim	Book	Page	Sec.	Twp.	Rge.
A MC 35995	ELK 49	3368	624	14	18S	15E
A MC 35996	ELK 50	3368	625	14	18S	15E
A MC 35997	ELK 51	3368	626	14	18S	15E
A MC 35998	ELK 52	3368	627	14	18S	15E
A MC 35999	ELK 53	3368	628	14	18S	15E
A MC 36000	ELK 54	3368	629	14	18S	15E
A MC 36001	ELK 55	3368	630	14	18S	15E
A MC 36002	ELK 56	3368	631	14	18S	15E
A MC 36003	ELK 57	3368	632	14	18S	15E
A MC 36004	ELK 58	3368	633	14	18S	15E
A MC 36005	ELK 59	3368	634	14	18S	15E
A MC 36006	ELK 60	3368	635	14	18S	15E
A MC 36007	ELK 61	3368	636	14	18S	15E
A MC 36008	ELK 62	3368	637	14	18S	15E
A MC 36009	ELK 63	3368	638	14	18S	15E
A MC 36010	ELK 64	3368	639	14	18S	15E
A MC 36011	ELK 65	3368	640	14	18S	15E
A MC 36012	ELK 66	3368	641	14	18S	15E
A MC 36013	ELK 67	3368	642	14	18S	15E
A MC 36014	ELK 68	3368	643	14	18S	15E
A MC 36015	ELK 69	3368	644	14	18S	15E
A MC 36016	ELK 113	3368	688	14	18S	15E
A MC 36017	ELK 114	3368	689	14	18S	15E
A MC 36018	BUZZARD NO. 2	2089	291	14	18S	15E
A MC 36019	BUZZARD NO. 3	2089	292	14	18S	15E
A MC 36020	BUZZARD NO. 4	2089	293	13	18S	15E
A MC 36022	SHADOW #1	2827	63	23	18S	15E
A MC 36023	SHADOW #2	2827	64	23	18S	15E
A MC 36024	SHADOW #3	2827	65	23	18S	15E
A MC 62735	BAKER	916	550	15	18S	15E
A MC 62736	DADE	916	551	15	18S	15E
A MC 62737	EUSTIS	916	552	15	18S	15E
A MC 62738	FLAGLER	916	553	15	18S	15E
A MC 62739	GLADES	916	554	15	18S	15E
A MC 62744	LIBERTY	916	559	15	18S	15E
A MC 62745	MANATEE	916	560	15	18S	15E
A MC 62746	NASSAU	916	561	15	18E	15E
A MC 62753	LEON	948	27	22	18S	15E
A MC 62766	RUBY	287	256	15	18S	15E
A MC 62767	IRISH	287	259	15	18S	15E
A MC 62768	DUNY	932	231	22	18S	15E
A MC 62769	BOSTON	1750	237	22	18S	15E
A MC 62770	THE ALTA NO. 1	MMM	294			
	THE ALTA NO. 1/AMENDED	464	65	15	18S	15E
A MC 62771	AMERICA NO. 1	MMM	295			
	AMERICA NO. 1/AMENDED	464	63	15	18S	15E
A MC 62772	AMERICA NO. 2	MMM	293			
	AMERICA NO. 2/AMENDED	464	64	15	18S	15E

8072 949

RECEIVED
B.L.M. AZ STATE OFFICE

OCT 30 1987

7:45 A.M.
PHOENIX, ARIZONA

B.L.M. Serial No.	Name of Claim	Book	Page	Location Notice Posted:		
				Sec.	Trw.	Rae.
A MC 62773	APRICOT	MMM	292			
	APRICOT/AMENDED	464	60	15	18S	15E
A MC 62774	FRENCH KING	MMM	289			
	FRENCH KING/AMENDED	464	67	15	18S	15E
A MC 62775	ALEXANDER	MMM	290			
	ALEXANDER/AMENDED	464	59	15	18S	15E
A MC 62776	ITALIAN QUEEN	MMM	291			
	ITALIAN QUEEN/AMENDED	464	71	15	18S	15E
A MC 62777	SHOVEL	MMM	331			
	SHOVEL/AMENDED	464	70	15	18S	15E
A MC 62778	FOUR QUEENS	MMM	257	15	18S	15F
A MC 62784	CHERRY	MMM	330			
	CHERRY/AMENDED	464	66	14	18S	15E
A MC 62788	RAKE	3869	110	15	18S	15E
A MC 62789	HOE	3869	111	15	18S	15E
A MC 62790	MARLA	6104	1237-1238	22	18S	15E
A MC 62791	MARLA NO. 2	6104	1239-1240	22	18S	15E
A MC 62792	MARLA NO. 3	6104	1241-1242	22	18S	15E
A MC 62796	MARLA NO. 4	6104	1243-1244	22	18S	15E

8072 950

RECEIVED
B.L.M. AZ STATE OFFICE

OCT 30 1987

7:45 A.M.
PHOENIX, ARIZONA



ANAMAX MINING COMPANY
P.O. BOX 127, SAFFORD, ARIZONA 85628
602-884-7845

62785
62735

March 18, 1987

CERTIFIED NO. P 499 035 381
RETURN RECEIPT REQUESTED

BUREAU OF LAND MANAGEMENT
Arizona State Office
Siete Square
3707 North 7th Street
Phoenix, AZ 85014

RECEIVED
B.L.M. AZ STATE OFFICE
MAR 20 1987
7:45 A.M.
PHOENIX, ARIZONA

NOTICE OF TRANSFER OF INTEREST

Pursuant to regulations in 43 CFR SS3833.3 this letter serves as Notice of Transfer of Interest to

DENNIS LAUDERBACH and GAIL ANN LAUDERBACH, husband and wife, as to an undivided 1/2 interest, and PIONEER TRUST COMPANY OF ARIZONA, an Arizona Corporation, as Trustee under Trust #11,778, as to an undivided 1/2 interest,

c/o Leonard Reichardt
CANATSEY REALTY
1625 N. Alvernon Way
Tucson, AZ 85712

of the following nine hundred (900) unpatented lode mining claims listed on EXHIBIT A attached hereto.

Enclosed is a copy of the following supporting document:

QUIT-CLAIM DEED from Anamax Mining Company to Dennis Lauderbach and Gail Ann Lauderbach, husband and wife, as to an undivided 1/2 interest, and Pioneer Trust Company of Arizona, an Arizona Corporation, as Trustee under Trust #11,778, as to an undivided 1/2 interest, dated December 18, 1986. Recorded in the Office of the County Recorder of Pima County, Arizona, in Docket 7955 at Pages 1028-1045.

ANAMAX MINING COMPANY

Harold F. Metz
Controller

md

Enclosure

pc: Mr. Leonard Reichardt

entered on computer 3/26/87

cd

MAR 20 1987

EXHIBIT A

7:45 A.M.
 PHOENIX, ARIZONA

Nine hundred (900) unpatented lode mining claims situated in the Helvetia Mining District of Pima County, Arizona, the location notices and latest amended location notices, if any, of which are recorded in the office of the County Recorder of Pima County, Arizona, in the books and at the pages set forth below:

B.L.M. Serial No.	Name of Claim	Book	Location Notice Posted: G & SR B&M Pima County, Arizona			
			Page	Sec.	Twp.	Rge.
A MC 2196	SANTA RITA FRACTION SANTA RITA FRACTION/ AMENDED	2148	510			
A MC 2197	CUSHING FRACTION CUSHING FRACTION/ AMENDED	5436 2022	803 344	25	18S	15E
A MC 2198	YORK FRACTION YORK FRACTION/AMENDED	5436 2022	805 340	25	18S	15E
A MC 2199	TRAVIS #1 TRAVIS #1/SECOND AMENDED	1983 5436	253 806	30	18S	16E
A MC 2200	JIM JIM/AMENDED	995 5436	391 802	24	18S	15E
A MC 2201	ISLE ROYAL FRACTION " " "/AMENDED	2054 5436	188 808	24	18S	15E
A MC 2202	INDIAN CLUB FRACTION " " "/AMENDED	2054 5436	187 809	24	18S	15E
A MC 2203	PILOT FRACTION PILOT FRACTION/AMENDED	2051 5436	261 810	24	18S	15E
A MC 2204	A.O.T. FRACTION A.O.T. FRACTION/AMENDED	2054 5436	186 811	24	18S	15E
A MC 2211	MALACHITE FRACTION MALACHITE "/AMENDED	2110 5436	263 807	19	18S	16E
A MC 13284	MAX 121 B/RELOCATION	5609	574	7	19S	16E
A MC 13285	MAX 122 B/RELOCATION	5609	575	7	19S	16E
A MC 13286	MAX 123 B/RELOCATION	5609	576	6	19S	16E
A MC 13287	MAX 124 B/RELOCATION	5609	577	6	19S	16E
A MC 13288	MAX 125 B/RELOCATION	5609	578	6	19S	16E
A MC 13289	MAX 126 B/RELOCATION	5609	579	6	19S	16E
A MC 13290	MAX 127 B/RELOCATION	5609	580	6	19S	16E
A MC 13291	MAX 128 B/RELOCATION	5609	581	6	19S	16E
A MC 13292	MAX 129 B/RELOCATION MAX 129 B/AMENDED	5609 6126	582 1202-03	6	19S	16E
A MC 13293	MAX 130 B/RELOCATION	5609	583	6	19S	16E
A MC 13294	MAX 131 B/RELOCATION	5609	584	6	19S	16E
A MC 13295	MAX 132 B/RELOCATION	5609	585	6	19S	16E
A MC 13296	MAX 133 B/RELOCATION	5609	586	6	19S	16E
A MC 13297	MAX 134 B/RELOCATION	5609	587	6	19S	16E
A MC 13298	MAX 135 B/RELOCATION	5609	588	6	19S	16E
A MC 13299	MAX 136 B/RELOCATION	5609	589	6	19S	16E
A MC 13300	MAX 137 B/RELOCATION	5609	590	6	19S	16E
A MC 13301	MAX 138 B/RELOCATION	5609	591	6	19S	16E
A MC 13302	MAX 139 B/RELOCATION	5609	592	6	19S	16E
A MC 13303	MAX 140 B/RELOCATION	5609	593	6	19S	16E
A MC 13304	MAX 141 B/RELOCATION	5609	594	6	19S	16E
A MC 13305	MAX 142 B/RELOCATION	5609	595	6	19S	16E
A MC 13306	MAX 143 B/RELOCATION	5609	596	6	19S	16E
A MC 13307	MAX 144 B/RELOCATION	5609	597	6	19S	16E
A MC 13308	MAX 145 B/RELOCATION	5609	598	6	19S	16E
A MC 13309	MAX 146 B/RELOCATION	5609	599	6	19S	16E
A MC 13310	MAX 147 B/RELOCATION	5609	600	6	19S	16E

b-14

211

284-
3310

cont'd
RECEIVED
B.L.M. AZ STATE OFFICE

MAR 20 1987

7:45 A.M.
PHOENIX, ARIZONA

Location Notice Posted:
G & SR B&M
Pima County, Arizona

B.L.M. Serial No.	Name of Claim	Book	Page	Sec.	Twp.	Rge.
A MC 13311	MAX 148 B/RELOCATION	5609	601	6	19S	16E
A MC 13312	MAX 149 B/RELOCATION	5609	602	6	19S	16E
A MC 13313	MAX 150 B/RELOCATION	5609	603			
A MC 13314	MAX 150 B/AMENDED	7073	604-605	6	19S	16E
A MC 13315	MAX 151 B/RELOCATION	5609	604	6	19S	16E
A MC 13315	MAX 152 B/RELOCATION	5609	605			
A MC 13315	MAX 152 B/AMENDED	7073	606-607	6	19S	16E
A MC 13316	MAX 153 B/RELOCATION	5609	606	6	19S	16E
A MC 13317	MAX 154 B/RELOCATION	5609	607			
A MC 13317	MAX 154 B/AMENDED	7073	608-609	6	19S	16E
A MC 13318	MAX 155 B/RELOCATION	5609	608	6	19S	16E
A MC 13319	MAX 156 B/RELOCATION	5609	609			
A MC 13319	MAX 156 B/AMENDED	7073	610-611	6	19S	16E
A MC 13320	MAX 157 B/RELOCATION	5609	610	6	19S	16E
A MC 13321	MAX 158 B/RELOCATION	5609	611			
A MC 13322	MAX 158 B/AMENDED	7073	612-613	6	19S	16E
A MC 13322	MAX 159 B/RELOCATION	5609	612	7	19S	16E
A MC 13323	MAX 160 B/RELOCATION	5609	613			
A MC 13323	MAX 160 B/AMENDED	7073	614-615	7	19S	16E
A MC 14972	ROSALIND	314	120			
A MC 14972	ROSALAND/AMENDED	1062	539	24	18S	15E
A MC 14973	MICHAEL M.	314	117			
A MC 14973	MICHAEL M/AMENDED	1062	540	25	18S	15E
A MC 14974	LYDIA J.	314	119			
A MC 14974	LYDIA J/AMENDED	1062	541	25	18S	15E
A MC 14975	IDA D.	314	118			
A MC 14975	IDA D/AMENDED	1062	542	24	18S	15E
A MC 14976	D & D #1	759	202			
A MC 14976	D & D #1/AMENDED	1062	543	25	18S	15E
A MC 14977	D & D #2	759	201			
A MC 14977	D & D II/AMENDED	1062	544	24	18S	15E
A MC 14978	EL FRIJOLI	300	277			
A MC 14978	FRIJOLE/AMENDED	1062	545	24	18S	15E
A MC 14979	FRIJOLE II	1062	546	24	18S	15E
A MC 14980	FRIJOLE III	1062	547	24	18S	15E
A MC 14981	FRIJOLE IV	1062	548	24	18S	15E
A MC 14982	FRIJOLE V	1062	549	24	18S	15E
A MC 14984	FRIJOLE VII	1062	551	24	18S	15E
A MC 14985	FRIJOLE VIII	1062	552	24	18S	15E
A MC 14986	FRIJOLE IX	1062	553	24	18S	15E
A MC 14987	FRIJOLE X	1070	494	25	18S	15E
A MC 14988	FRIJOLE XI	1454	349	25	18S	15E
A MC 14989	FRIJOLE XI EXTENSION	1454	350	25	18S	15E
A MC 15002	DEERING SPRINGS NO. 2 A/ RELOCATION	5636	741	6	19S	16E
A MC 15003	DEERING SPRINGS NO. 4 A/ RELOCATION	5636	742	6	19S	16E
A MC 15004	DEERING SPRINGS NO. 6 A/ RELOCATION	5636	743	6	19S	16E
A MC 15005	DEERING SPRINGS NO. 8 A/ RELOCATION	5636	744	6	19S	16E
A MC 15006	DEERING SPRINGS NO. 10 A/ RELOCATION	5636	745	6	19S	16E
A MC 15007	DEERING SPRINGS NO. 12 A/ RELOCATION	5636	746	6	19S	16E
A MC 15008	DEERING SPRINGS NO. 14 A/ RELOCATION	5636	747	6	19S	16E
A MC 15009	DEERING SPRINGS NO. 15 A/ RELOCATION	5636	748	6	19S	16E
A MC 15010	DEERING SPRINGS NO. 16 A/ RELOCATION	5636	749	6	19S	16E
A MC 15011	DEERING SPRINGS NO. 17 A/ RELOCATION	5636	750			
	DEERING SPRINGS NO. 17A/ AMENDED	6126	1204-05	6	19S	16E

323

4992

14984
14989

15002
15011

RECEIVED
B.L.M. AS STATE OFFICE

MAR 20 1987

Location Notice Posted:
G & SR B&M
Pima County, Arizona

B.L.M. Serial No.	Name of Claim	7:45 A.M. PHOENIX, ARIZONA	Book	Page	Sec.	Twp.	Rge.
A MC 15012	DEERING SPRINGS NO. 21 A/ RELOCATION		5636	751	6	19S	16E
A MC 15013	DEERING SPRINGS NO. 22 A/ RELOCATION		5636	752	6	19S	16E
A MC 15014	DEERING SPRINGS NO. 23 A/ RELOCATION		5636	753	6	19S	16E
A MC 15015	DEERING SPRINGS NO. 24 A/ RELOCATION		5636	754	6	19S	16E
A MC 15016	DEERING SPRINGS NO. 25 A/ RELOCATION		5636	755	6	19S	16E
A MC 15017	DEERING SPRINGS NO. 26 A/ RELOCATION		5636	756	6	19S	16E
A MC 15018	DEERING SPRINGS NO. 27 A/ RELOCATION		5636	757	6	19S	16E
A MC 15019	DEERING SPRINGS NO. 28 A/ RELOCATION		5636	758			
A MC 15020	DEERING SPRINGS NO. 28A/ AMENDED		6126	1206-07	6	19S	16E
A MC 15021	DEERING SPRINGS NO. 29 A/ RELOCATION		5636	759	6	19S	16E
A MC 15022	DEERING SPRINGS NO. 30 A/ RELOCATION		5636	760	6	19S	16E
A MC 15023	DEERING SPRINGS NO. 31 A/ RELOCATION		5636	761	6	19S	16E
A MC 15024	DEERING SPRINGS NO. 32 A/ RELOCATION		5636	762	6	19S	16E
A MC 15025	DEERING SPRINGS NO. 33 A/ RELOCATION		5636	763	6	19S	16E
A MC 15026	DEERING SPRINGS NO. 34 A/ RELOCATION		5636	764	6	19S	16E
A MC 15027	DEERING SPRINGS NO. 35 A/ RELOCATION		5636	765	6	19S	16E
A MC 15028	DEERING SPRINGS NO. 36 A/ RELOCATION		5636	766	6	19S	16E
A MC 15029	DEERING SPRINGS NO. 37 A/ RELOCATION		5636	767	6	19S	16E
A MC 15030	DEERING SPRINGS NO. 38 A/ RELOCATION		5636	768	6	19S	16E
A MC 15031	DEERING SPRINGS NO. 39 A/ RELOCATION		5636	769	6	19S	16E
A MC 15032	DEERING SPRINGS NO. 42 A/ RELOCATION		5636	770	7	19S	16E
A MC 15033	DEERING SPRINGS NO. 51 A/ RELOCATION		5636	771	7	19S	16E
A MC 15033	DEERING SPRINGS NO. 52 A/ RELOCATION		5636	772	7	19S	16E
A MC 25210	KID 1		3368	529	18	18S	16E
A MC 25211	KID 2		3368	530	18	18S	16E
A MC 25212	KID 3		3368	531	18	18S	16E
A MC 25213	KID 4		3368	532	18	18S	16E
A MC 25214	KID 5		3368	533	18	18S	16E
A MC 25215	KID 6		3368	534	18	18S	16E
A MC 25216	KID 7		3368	535	18	18S	16E
A MC 25217	KID 8		3368	537	18	18S	16E
A MC 25218	KID 9		3368	536	18	18S	16E
A MC 25219	KID 10		3368	538	19	18S	16E
A MC 25220	KID 11		3368	539	19	18S	16E
A MC 25221	KID 12		3368	540	19	18S	16E
A MC 25222	KID 13		3368	541	19	18S	16E
A MC 25223	KID 14		3368	542	20	18S	16E
A MC 25224	KID 15		3368	543	20	18S	16E
A MC 25225	KID 16		3368	544	20	18S	16E
A MC 25226	KID 17		3368	545	20	18S	16E
A MC 25227	KID 18		3368	546	20	18S	16E
A MC 25228	KID 19		3368	547	20	18S	16E

2-33

5210-25228

FILED
 BALTIMORE OFFICE

MAR 20 1987

7:45 A.M.
 PHOENIX, ARIZONA

Location Notice Posted:
 G & SR B&M
 Pima County, Arizona

B.L.M. Serial No.	Name of Claim	Book	Page	Sec.	Twp.	Rge.
A MC 25229	KID 20	3368	548	20	18S	16E
A MC 25230	KID 21	3368	549	20	18S	16E
A MC 25231	KID 22	3368	550	20	18S	16E
A MC 25232	KID 23	3368	551	20	18S	16E
A MC 25233	KID 24	3368	552	20	18S	16E
A MC 25234	KID 25	3368	553	20	18S	16E
A MC 25235	KID 26	3368	554	20	18S	16E
A MC 25236	KID 27	3368	555	20	18S	16E
A MC 25237	KID 28	3368	556	20	18S	16E
A MC 25238	KID 29	3368	557			
	KID 29/AMENDED	6216	1001-02	20	18S	16E
A MC 25239	KID 30	3368	558			
	KID 30/AMENDED	3681	129	20	18S	16E
A MC 25240	KID 31	3368	559	20	18S	16E
A MC 25241	KID 32	3368	560	20	18S	16E
A MC 25242	KID 33	3368	561	20	18S	16E
A MC 25243	KID 34	3368	562	20	18S	16E
A MC 25244	KID 35	3368	563	20	18S	16E
A MC 25245	KID 36	3368	564	20	18S	16E
A MC 25246	KID 37	3368	565	20	18S	16E
A MC 25247	KID 38	3368	566	20	18S	16E
A MC 25248	KID 39	3368	567	20	18S	16E
A MC 25249	KID 40	3368	568	20	18S	16E
A MC 25250	KID 41	3368	569	20	18S	16E
A MC 25251	KID 42	3368	570	20	18S	16E
A MC 25252	KID 43	3368	571	20	18S	16E
A MC 25253	KID 44	3368	572	20	18S	16E
A MC 25254	KID 45	3368	573	20	18S	16E
A MC 25255	KID 46	3368	574			
	KID 46/AMENDED	6216	1003-04	20	18S	16E
A MC 25256	KID 47	3368	575			
	KID 47/AMENDED	6216	1005-06	20	18S	16E
A MC 25257	WASP 52	3786	52			
	WASP 52/AMENDED	6216	955-956	29	18S	16E
A MC 25258	WASP 53	3786	53			
	WASP 53/AMENDED	6216	957-958	29	18S	16E
A MC 25259	WASP 54	3786	54	29	18S	16E
A MC 25260	WASP 55	3786	55	31	18S	16E
A MC 25261	WASP 56	3786	56	20	18S	16E
A MC 25262	WASP 57	3786	57	20	18S	16E
A MC 25263	WASP 58	3786	58			
	WASP 58/AMENDED	3842	133	20	18S	16E
A MC 25264	WASP 60	3786	59			
	WASP 60/AMENDED	6216	959-960	32	18S	16E
A MC 25265	WASP 61	3786	60			
	WASP 61/AMENDED	6216	961-962	32	18S	16E
A MC 25268	WASP 101	3786	63	32	18S	16E
A MC 25269	WASP 102	3786	64	32	18S	16E
A MC 25270	WASP 103	3786	65	32	18S	16E
A MC 25271	WASP 104	3786	66	32	18S	16E
A MC 25272	WASP 105	3786	67	32	18S	16E
A MC 25273	WASP 106	3786	68	32	18S	16E
A MC 25274	WASP 107	3786	69	32	18S	16E
A MC 25275	WASP 111	3786	70	17	18S	16E
A MC 25276	WASP 112	3786	71	17	18S	16E
A MC 25277	WASP 113	3786	72	17	18S	16E
A MC 25278	WASP 114	3786	73	17	18S	16E
A MC 25279	WASP 115	3786	74	17	18S	16E
A MC 25280	WASP 116	3786	75	17	18S	16E
A MC 25281	WASP 117	3786	76	17	18S	16E
A MC 25282	WASP 118	3786	77	17	18S	16E
A MC 25283	WASP 119	3786	78	17	18S	16E
A MC 25284	WASP 120	3786	79	17	18S	16E
A MC 25285	WASP 121	3786	80	17	18S	16E
A MC 25286	WASP 122	3786	81	17	18S	16E

9-65

5268-5286

RECEIVED
B.L.M. AZ. CENT. OFFICE

MAR 20 1987

7:45 A.M.
PHOENIX, ARIZONA

Location Notice Posted:
G & SR B&M
Pima County, Arizona

B.L.M. Serial No.	Name of Claim	Book	Page	Sec.	Twp.	Rge.
A MC 25287	WASP 123	3786	82	17	18S	16E
A MC 25288	WASP 124	3786	83	17	18S	16E
A MC 25289	WASP 125	3786	84	17	18S	16E
A MC 25290	WASP 126	3786	85	17	18S	16E
A MC 25291	WASP 127	3786	86	17	18S	16E
A MC 25292	WASP 128	3786	87	17	18S	16E
A MC 25293	WASP 129	3786	88	17	18S	16E
A MC 25294	WASP 130	3786	89	17	18S	16E
A MC 25295	WASP 130	3786	90	32	18S	16E
A MC 25296	WASP 201	3786	91	32	18S	16E
A MC 25297	WASP 202	3786	92	32	18S	16E
A MC 25298	WASP 203	3786	93	32	18S	16E
A MC 25299	WASP 204	3786	94	32	18S	16E
A MC 25300	WASP 205	3786	95	32	18S	16E
A MC 25301	WASP 206	3786	96	32	18S	16E
A MC 25302	WASP 207	3786	97	32	18S	16E
A MC 25303	WASP 208	3786	98	32	18S	16E
A MC 25304	WASP 209	3786	99	32	18S	16E
A MC 25305	WASP 210	3786	100	32	18S	16E
A MC 25306	WASP 211	3786	101	32	18S	16E
A MC 25307	WASP 212	3786	102	32	18S	16E
A MC 25308	WASP 213	3786	103	32	18S	16E
A MC 25309	WASP 214	3786	104	32	18S	16E
A MC 25310	WASP 215	3786	105	32	18S	16E
A MC 25311	WASP 216	3786	106	32	18S	16E
A MC 25312	WASP 217	3786	107	32	18S	16E
A MC 25313	WASP 218	3786	108	32	18S	16E
A MC 25314	WASP 219	3786	109	32	18S	16E
A MC 25315	WASP 220	3786	110	32	18S	16E
A MC 25316	WASP 221	3786	111	32	18S	16E
A MC 25317	WASP 222	3786	112	17	18S	16E
A MC 25318	WASP 223	3786	113	17	18S	16E
A MC 25319	WASP 224	3786	114	17	18S	16E
A MC 25320	WASP 225	3786	115	17	18S	16E
A MC 25321	WASP 226	3786	116	17	18S	16E
A MC 25322	WASP 227	3786	117	17	18S	16E
A MC 25323	WASP 228	3786	118	17	18S	16E
A MC 25324	WASP 229	3786	119	17	18S	16E
A MC 25325	WASP 230	3786	120	17	18S	16E
A MC 25326	WASP 231	3786	121	17	18S	16E
A MC 25327	WASP 232	3786	122	17	18S	16E
A MC 25328	WASP 233	3786	123	17	18S	16E
A MC 25329	WASP 234	3786	124	17	18S	16E
A MC 25330	WASP 235	3786	125	17	18S	16E
A MC 25331	WASP 236	3786	126	17	18S	16E
A MC 25332	WASP 237	3786	127	17	18S	16E
A MC 25333	WASP 238	3786	128	17	18S	16E
A MC 25334	WASP 239	3786	129	17	18S	16E
A MC 25335	WASP 240	3786	130	17	18S	16E
A MC 25336	WASP 241	3786	131	17	18S	16E
A MC 25337	WASP 242	3786	132	33	18S	16E
A MC 25338	WASP 301	3786	133	33	18S	16E
A MC 25339	WASP 302	3786	134	33	18S	16E
A MC 25340	WASP 303	3786	135	33	18S	16E
A MC 25341	WASP 304	3786	136	33	18S	16E
A MC 25342	WASP 305	3786	137	33	18S	16E
A MC 25343	WASP 306	3786	138	33	18S	16E
A MC 25344	WASP 307	3786	139	33	18S	16E
A MC 25345	WASP 308	3786	140	33	18S	16E
A MC 25346	WASP 309	3786	141	33	18S	16E
A MC 25347	WASP 310	3786	142	33	18S	16E
A MC 25348	WASP 311	3786	143	33	18S	16E
A MC 25349	WASP 312	3786	144	33	18S	16E
A MC 25350	WASP 313	3786	145	33	18S	16E
A MC 25351	WASP 314	3786	146	33	18S	16E
A MC 25352	WASP 315	3786	147	33	18S	16E
A MC 25353	WASP 316	3786	148	33	18S	16E
A MC 25354	WASP 317	3786	149	33	18S	16E
A MC 25355	WASP 318	3786				

25287-
25312

25317-
25354

RECEIVED
B.L.M. AT PHOENIX

MAR 20 1987

7:46 AM
PHOENIX, ARIZONA

Location Notice Posted:
G & SR B&M
Pima County, Arizona

B.L.M. Serial No.	Name of Claim	Book	Page	Sec.	Twp.	Rge.
A MC 25355	WASP 319	3786	150			
	WASP 319/AMENDED	6216	975-976	33	18S	16E
A MC 25356	WASP 320	3786	151	33	18S	16E
A MC 25357	WASP 321	3786	152			
	WASP 321/AMENDED	6216	977-978	28	18S	16E
A MC 25358	WASP 322	3786	153	28	18S	16E
A MC 25359	WASP 323	3786	154			
	WASP 323/AMENDED	6216	979-980	28	18S	16E
A MC 25360	WASP 324	3786	155	28	18S	16E
A MC 25361	WASP 325	3786	156			
	WASP 325/AMENDED	6216	981-982	28	18S	16E
A MC 25362	WASP 326	3786	157	28	18S	16E
A MC 25363	WASP 327	3786	158			
	WASP 327/AMENDED	6216	983-984	28	18S	16E
A MC 25364	WASP 328	3786	159	28	18S	16E
A MC 25365	WASP 329	3786	160			
	WASP 329/AMENDED	6216	985-986	28	18S	16E
A MC 25366	WASP 330	3786	161	28	18S	16E
A MC 25367	WASP 331	3786	162			
	WASP 331/AMENDED	6216	987-988	28	18S	16E
A MC 25368	WASP 332	3786	163	28	18S	16E
A MC 25369	WASP 333	3786	164			
	WASP 333/AMENDED	6216	989-990	28	18S	16E
A MC 25370	WASP 334	3786	165	28	18S	16E
A MC 25371	WASP 335	3786	166			
	WASP 335/AMENDED	6216	991-992	28	18S	16E
A MC 25372	WASP 336	3786	167	28	18S	16E
A MC 25373	WASP 337	3786	168			
	WASP 337/AMENDED	6216	993-994	28	18S	16E
A MC 25374	WASP 338	3786	169	28	18S	16E
A MC 25375	WASP 339	3786	170			
	WASP 339/AMENDED	6216	995-996	21	18S	16E
A MC 25376	WASP 340	3786	171	21	18S	16E
A MC 25377	WASP 341	3786	172	21	18S	16E
A MC 25378	WASP 342	3786	173	21	18S	16E
A MC 25379	WASP 343	3786	174	21	18S	16E
A MC 25380	WASP 344	3786	175	21	18S	16E
A MC 25381	WASP 345	3786	176	21	18S	16E
A MC 25382	WASP 346	3786	177	21	18S	16E
A MC 25383	WASP 347	3786	178	21	18S	16E
A MC 25384	WASP 348	3786	179	21	18S	16E
A MC 25385	WASP 349	3786	180	21	18S	16E
A MC 25386	WASP 350	3786	181	21	18S	16E
A MC 25387	WASP 351	3786	182	21	18S	16E
A MC 25388	WASP 352	3786	183	21	18S	16E
A MC 25389	WASP 353	3786	184	21	18S	16E
A MC 25390	WASP 354	3786	185	21	18S	16E
A MC 25391	WASP 355	3786	186	21	18S	16E
A MC 25392	WASP 356	3786	187	21	18S	16E
A MC 25393	WASP 357	3786	188	21	18S	16E
A MC 25394	WASP 358	3786	189	21	18S	16E
A MC 25395	WASP 359	3786	190	16	18S	16E
A MC 25396	WASP 360	3786	191	16	18S	16E
A MC 25397	WASP 361	3786	192	16	18S	16E
A MC 25398	WASP 362	3786	193	16	18S	16E
A MC 25399	WASP 363	3786	194	16	18S	16E
A MC 25400	WASP 364	3786	195	16	18S	16E
A MC 25401	WASP 365	3786	196	16	18S	16E
A MC 25402	WASP 366	3786	197	16	18S	16E
A MC 25403	WASP 367	3786	198	16	18S	16E
A MC 25404	WASP 368	3786	199	16	18S	16E
A MC 25405	WASP 369	3786	200	16	18S	16E
A MC 25406	WASP 370	3786	201	16	18S	16E
A MC 25407	WASP 371	3786	202	16	18S	16E
A MC 25408	WASP 372	3786	203	16	18S	16E

25355-
25408

RECEIVED
 BLM FIELD OFFICE

MAR 20 1987

7:45 AM

PHOENIX, ARIZONA

Location Notice Posted:
 G & SR B&M
 Pima County, Arizona

B.L.M. Serial No.	Name of Claim	Book	Page	Sec.	Twp.	Rge.
A MC 25409	WASP 373 25409	3786	204	16	18S	16E
A MC 25410	WASP 374	3786	205	16	18S	16E
A MC 25411	WASP 375 25415	3786	206	16	18S	16E
A MC 25412	WASP 376	3786	207	16	18S	16E
A MC 25413	WASP 377	3786	208	16	18S	16E
A MC 25414	WASP 378	3786	209	16	18S	16E
A MC 25415	WASP 401	3786	210	33	18S	16E
A MC 25417	WASP 403	3786	212	33	18S	16E
A MC 25419	WASP 405	3786	214	33	18S	16E
A MC 25421	WASP 407	3786	216	33	18S	16E
A MC 25422	WASP 408 25422	3786	217	33	18S	16E
A MC 25423	WASP 409 25432	3786	218	33	18S	16E
A MC 25424	WASP 410	3786	219	33	18S	16E
A MC 25425	WASP 411	3786	220	33	18S	16E
A MC 25426	WASP 412	3786	221	33	18S	16E
A MC 25427	WASP 413	3786	222	33	18S	16E
A MC 25428	WASP 414	3786	223	33	18S	16E
A MC 25429	WASP 415	3786	224	33	18S	16E
A MC 25430	WASP 416	3786	225	33	18S	16E
A MC 25431	WASP 417	3786	226	33	18S	16E
A MC 25432	WASP 418	3786	227	33	18S	16E
A MC 25457	WASP 443 25457	3786	252	21	18S	16E
A MC 25458	WASP 444 25466	3786	253	21	18S	16E
A MC 25459	WASP 445	3786	254	21	18S	16E
A MC 25460	WASP 446	3786	255	21	18S	16E
A MC 25461	WASP 447	3786	256	21	18S	16E
A MC 25462	WASP 448	3786	257	21	18S	16E
A MC 25463	WASP 449	3786	258	22	18S	16E
A MC 25464	WASP 450	3786	259	22	18S	16E
A MC 25465	WASP 451	3786	260	16	18S	16E
A MC 25466	WASP 452	3786	261	16	18S	16E
A MC 25485	WASP 471 25485-86	3786	280	21	18S	16E
A MC 25486	WASP 472	3786	281	21	18S	16E
A MC 25529	WASP 543 25529-25546	3786	324	22	18S	16E
A MC 25530	WASP 544	3786	325	22	18S	16E
A MC 25531	WASP 545	3786	326	22	18S	16E
A MC 25532	WASP 546	3786	327	22	18S	16E
A MC 25533	WASP 547	3786	328	22	18S	16E
A MC 25534	WASP 548	3786	329	22	18S	16E
A MC 25535	WASP 549	3786	330	22	18S	16E
A MC 25536	WASP 550	3786	331	22	18S	16E
A MC 25537	WASP 551	3786	332	22	18S	16E
A MC 25538	WASP 552	3786	333	22	18S	16E
A MC 25539	WASP 553	3786	334	22	18S	16E
A MC 25540	WASP 554	3786	335	22	18S	16E
A MC 25541	WASP 555	3786	336	22	18S	16E
A MC 25542	WASP 556	3786	337	22	18S	16E
A MC 25543	WASP 557	3786	338	22	18S	16E
A MC 25544	WASP 558	3786	339	22	18S	16E
A MC 25545	WASP 559	3786	340	15	18S	16E
A MC 25546	WASP 560	3786	341	15	18S	16E
A MC 25611	WASP 647 25611	3786	406	22	18S	16E
A MC 25613	WASP 649	3786	408	22	18S	16E
A MC 25615	WASP 651	3786	410	22	18S	16E
A MC 25617	WASP 653	3786	412	22	18S	16E
A MC 25619	WASP 655	3786	414	22	18S	16E
A MC 25661	MAX 40 25661	4792	583	10	19S	16E
A MC 25662	MAX 41 25669	4792	584	9	19S	16E
A MC 25663	MAX 42	4792	585	9	19S	16E
A MC 25664	MAX 43	4792	586	4	19S	16E
A MC 25665	MAX 44	4792	587	4	19S	16E
A MC 25666	MAX 45	4792	588	4	19S	16E
A MC 25667	MAX 46	4792	589	4	19S	16E
A MC 25668	MAX 47	4792	590	4	19S	16E
A MC 25669	MAX 48	4792	591	4	19S	16E

RECEIVED
 B.L.M. STATE OFFICE

MAR 20 1987

7:48 AM
 PHOENIX, ARIZONA

Location Notice Posted:
 G & SR B&M
 Pima County, Arizona

B.L.M. Serial No.	Name of Claim	Book	Page	Sec.	Twp.	Rge.
A MC 25670	MAX 49	4792	592	4	19S	16E
A MC 25672	MAX 51	4792	594	4	19S	16E
A MC 25674	MAX 53 <i>smar</i>	4792	596	4	19S	16E
A MC 25676	MAX 55	4792	598	4	19S	16E
A MC 25678	MAX 57	4792	600	4	19S	16E
A MC 25680	MAX 59	4792	602	4	19S	16E
A MC 25682	MAX 61 <i>25682</i>	4792	604	4	19S	16E
A MC 25683	MAX 62 <i>25740</i>	4792	605	4	19S	16E
A MC 25684	MAX 63	4792	606	4	19S	16E
A MC 25685	MAX 64	4792	607	4	19S	16E
A MC 25686	MAX 65	4792	608	4	19S	16E
A MC 25687	MAX 66	4792	609	4	19S	16E
A MC 25688	MAX 67	4792	610	4	19S	16E
A MC 25689	MAX 68	4792	611	4	19S	16E
A MC 25690	MAX 69	4792	612	4	19S	16E
A MC 25691	MAX 70	4792	613	4	19S	16E
A MC 25692	MAX 71	4792	614	4	19S	16E
A MC 25693	MAX 72	4792	615	4	19S	16E
A MC 25694	MAX 73	4792	616	4	19S	16E
A MC 25695	MAX 74	4792	617	4	19S	16E
A MC 25696	MAX 75	4792	618	4	19S	16E
A MC 25697	MAX 76	4792	619	4	19S	16E
A MC 25698	MAX 77	4792	620	4	19S	16E
A MC 25699	MAX 78	4792	621	4	19S	16E
A MC 25700	MAX 79	4792	622	9	19S	16E
A MC 25701	MAX 80	4792	623	9	19S	16E
A MC 25702	MAX 81	4792	624	8	19S	16E
A MC 25703	MAX 82	4792	625	8	19S	16E
A MC 25704	MAX 83	4792	626	5	19S	16E
A MC 25705	MAX 84	4792	627	5	19S	16E
A MC 25706	MAX 85	4792	628	5	19S	16E
A MC 25707	MAX 86	4792	629	5	19S	16E
A MC 25708	MAX 87	4792	630	5	19S	16E
A MC 25709	MAX 88	4792	631	5	19S	16E
A MC 25710	MAX 89	4792	632	5	19S	16E
A MC 25711	MAX 90	4792	633	5	19S	16E
A MC 25712	MAX 91	4792	634	5	19S	16E
A MC 25713	MAX 92	4792	635	5	19S	16E
A MC 25714	MAX 93	4792	636	5	19S	16E
A MC 25715	MAX 94	4792	637	5	19S	16E
A MC 25716	MAX 95	4792	638	5	19S	16E
A MC 25717	MAX 96	4792	639	5	19S	16E
A MC 25718	MAX 97	4792	640	5	19S	16E
A MC 25719	MAX 98	4792	641	5	19S	16E
A MC 25720	MAX 99	4792	642	5	19S	16E
A MC 25721	MAX 100	4792	643	5	19S	16E
A MC 25722	MAX 101	4792	644	5	19S	16E
A MC 25723	MAX 102	4792	645	5	19S	16E
A MC 25724	MAX 103	4792	646	5	19S	16E
A MC 25725	MAX 104	4792	647	5	19S	16E
A MC 25726	MAX 105	4792	648	5	19S	16E
A MC 25727	MAX 106	4792	649	5	19S	16E
A MC 25728	MAX 107	4792	650	5	19S	16E
A MC 25729	MAX 108	4792	651	5	19S	16E
A MC 25730	MAX 109	4792	652	5	19S	16E
A MC 25731	MAX 110	4792	653	5	19S	16E
A MC 25732	MAX 111	4792	654	5	19S	16E
A MC 25733	MAX 112	4792	655	5	19S	16E
A MC 25734	MAX 113	4792	656	5	19S	16E
A MC 25735	MAX 114	4792	657	5	19S	16E
A MC 25736	MAX 115	4792	658	5	19S	16E
A MC 25737	MAX 116	4792	659	5	19S	16E
A MC 25738	MAX 117	4792	660	5	19S	16E
A MC 25739	MAX 118	4792	661	5	19S	16E
A MC 25740	MAX 119	4792	662	8	19S	16E

RECEIVED
 B.L.M. AD STATE OFFICE

MAR 20 1987

7:45 A.M.

Location Notice Posted:
 G & SR B&M
 Pima County, Arizona

B.L.M. Serial No.	Name of Claim	PHOENIX, ARIZONA Book	Page	Sec.	Twp.	Rge.
A MC 25741	MAX 120	4792	663	8	19S	16E
A MC 27423	ELK 1	3368	576	12	18S	15E
A MC 27424	ELK 2	3368	577	12	18S	15E
A MC 27425	ELK 3	3368	578	12	18S	15E
A MC 27426	ELK 4	3368	579	12	18S	15E
A MC 27427	ELK 5	3368	580	12	18S	15E
A MC 27428	ELK 6	3368	581	12	18S	15E
A MC 27429	ELK 7	3368	582	12	18S	15E
A MC 27430	ELK 8	3368	583	12	18S	15E
A MC 27431	ELK 9	3368	584	12	18S	15E
A MC 27432	ELK 10	3368	585	12	18S	15E
A MC 27433	ELK 11	3368	586	12	18S	15E
A MC 27434	ELK 12	3368	587	12	18S	15E
A MC 27435	ELK 13	3368	588	12	18S	15E
A MC 27436	ELK 14	3368	589	12	18S	15E
A MC 27437	ELK 15	3368	590	12	18S	15E
A MC 27438	ELK 16	3368	591	12	18S	15E
A MC 27439	ELK 17	3368	592	12	18S	15E
A MC 27440	ELK 18	3368	593	12	18S	15E
A MC 27441	ELK 24 A	3423	185	11	18S	15E
A MC 27442	ELK 26 A	3423	186	11	18S	15E
A MC 27451	ELK 35	3368	610			
	ELK 35/AMENDED	6121	1273-74	13	18S	15E
A MC 27452	ELK 36	3368	611	13	18S	15E
A MC 27453	ELK 37	3368	612	13	18S	15E
A MC 27454	ELK 38	3368	613	13	18S	15E
A MC 27455	ELK 39	3368	614	13	18S	15E
A MC 27456	ELK 40	3368	615	13	18S	15E
A MC 27457	ELK 41	3368	616	13	18S	15E
A MC 27458	ELK 42	3368	617	13	18S	15E
A MC 27459	ELK 43	3368	618	13	18S	15E
A MC 27460	ELK 44	3368	619	13	18S	15E
A MC 27461	ELK 45	3368	620	13	18S	15E
A MC 27462	ELK 46	3368	621	13	18S	15E
A MC 27463	ELK 47	3368	622	13	18S	15E
A MC 27464	ELK 48	3368	623	13	18S	15E
A MC 27465	ELK 70	3368	645	7	18S	16E
A MC 27466	ELK 71	3368	646	7	18S	16E
A MC 27467	ELK 72	3368	647	7	18S	16E
A MC 27468	ELK 73	3368	648	7	18S	16E
A MC 27469	ELK 74	3368	649	7	18S	16E
A MC 27470	ELK 75	3368	650	7	18S	16E
A MC 27471	ELK 76	3368	651	7	18S	16E
A MC 27472	ELK 77	3368	652	7	18S	16E
A MC 27473	ELK 78	3368	653	7	18S	16E
A MC 27474	ELK 79	3368	654	7	18S	16E
A MC 27475	ELK 80	3368	655	7	18S	16E
A MC 27476	ELK 81	3368	656	7	18S	16E
A MC 27477	ELK 82	3368	657	12	18S	15E
A MC 27478	ELK 83	3368	658	12	18S	15E
A MC 27479	ELK 84	3368	659	12	18S	15E
A MC 27480	ELK 85	3368	660	12	18S	15E
A MC 27481	ELK 86	3368	661	12	18S	15E
A MC 27482	ELK 87	3368	662	12	18S	15E
A MC 27483	ELK 88	3368	663	12	18S	15E
A MC 27484	ELK 89	3368	664	12	18S	15E
A MC 27485	ELK 90	3368	665	12	18S	15E
A MC 27486	ELK 91	3368	666	12	18S	15E
A MC 27487	ELK 92	3368	667	12	18S	15E
A MC 27488	ELK 93	3368	668	12	18S	15E
A MC 27489	ELK 94	3368	669	12	18S	15E
A MC 27490	ELK 95	3368	670	12	18S	15E
A MC 27491	ELK 96	3368	671	12	18S	15E
A MC 27492	ELK 97	3368	672	12	18S	15E
A MC 27493	ELK 98	3368	673	12	18S	15E

27423-
27442

27451-
27502

cont'd
 RECEIVED
 B.L.M. ADMIN. OFFICE

MAR 20 1987

7:45 A.M.
 PHOENIX, ARIZONA

Location Notice Posted:
 G & SR B&M
 Pima County, Arizona

B.L.M. Serial No.	Name of Claim	Book	Page	Sec.	Twp.	Rge.
A MC 27494	ELK 99	3368	674	12	18S	15E
A MC 27495	ELK 100A	3423	189	11	18S	15E
A MC 27496	ELK 101A	3423	190	11	18S	15E
A MC 27497	ELK 102	3368	677	11	18S	15E
A MC 27498	ELK 103	3368	678	11	18S	15E
A MC 27499	ELK 104	3368	679	11	18S	15E
A MC 27500	ELK 105	3368	680	11	18S	15E
A MC 27501	ELK 106	3368	681	11	18S	15E
A MC 27502	ELK 107	3368	682	11	18S	15E
A MC 27513	ALPINE #5	2221	495			
	ALPINE #5/AMENDED 27513	6121	1283-84	18	18S	16E
A MC 27514	ALPINE #6	2221	496			
	ALPINE #6/AMENDED 27532	6121	1285-86	18	18S	16E
A MC 27515	ALPINE #7	2221	497			
	ALPINE #7/AMENDED	6121	1287-88	18	18S	16E
A MC 27516	ALPINE #8	2221	498			
	ALPINE #8/AMENDED	6121	1289-90	18	18S	16E
A MC 27517	ALPINE #9	2221	499			
	ALPINE #9/AMENDED	6121	1291-92	18	18S	16E
A MC 27518	ALPINE #10	2221	500			
	ALPINE #10/AMENDED	6121	1293-94	13	18S	15E
A MC 27519	ALPINE #11	2221	501			
	ALPINE #11/AMENDED	6121	1295-96	13	18S	15E
A MC 27520	ALPINE #12	2221	502			
	ALPINE #12/AMENDED	6121	1297-98	13	18S	15E
A MC 27521	ALPINE #13	2221	503	13	18S	15E
A MC 27522	ALPINE #14	2221	504	13	18S	15E
A MC 27523	ALPINE #15	2221	505	18	18S	16E
A MC 27524	ALPINE #16	2221	506	18	18S	16E
A MC 27525	ALPINE #17	2221	507	18	18S	16E
A MC 27526	ALPINE #18	2221	508	18	18S	16E
A MC 27527	ALPINE #19	2230	138	18	18S	16E
A MC 27528	ALPINE #20	2230	139	18	18S	16E
A MC 27529	ALPINE #21	2230	140	18	18S	16E
A MC 27530	ALPINE #22	2230	141	18	18S	16E
A MC 27531	ALPINE #23	2230	142	18	18S	16E
A MC 27532	ALPINE #24	2230	143	18	18S	16E
A MC 27537	DOE 5	3366	304	26	18S	15E
A MC 27538	DOE 6	3366	305	26	18S	15E
A MC 27539	DOE 7	3366	306	26	18S	15E
A MC 27540	DOE 8	3366	307	26	18S	15E
A MC 27541	DOE 9	3366	308	26	18S	15E
A MC 27542	DOE 10	3366	309	26	18S	15E
A MC 27543	DOE 11	3366	310	26	18S	15E
A MC 27544	DOE 12	3366	311	26	18S	15E
A MC 27545	DOE 13A	3487	172	26	18S	15E
A MC 27546	DOE 14A	3487	173	26	18S	15E
A MC 27547	DOE 15A	3487	174	26	18S	15E
A MC 27548	DOE 16A	3487	175	26	18S	15E
A MC 27549	DOE 17A	3487	176	26	18S	15E
A MC 27550	DOE 18A	3487	177	26	18S	15E
A MC 27551	DOE 19A	3487	178	26	18S	15E
A MC 27552	DOE 20A	3487	179	26	18S	15E
A MC 27553	DOE 21A	3487	180	26	18S	15E
A MC 27554	DOE 22A	3487	181	26	18S	15E
A MC 27574	PAUL 8	3786	423	34	18S	15E
A MC 27576	PAUL 10	3786	425	34	18S	15E
A MC 27578	PAUL 12	3786	427	34	18S	15E
A MC 27580	PAUL 14	3786	429	34	18S	15E
A MC 27598	PAUL 32	3786	447	35	18S	15E
A MC 27600	PAUL 34	3786	449	35	18S	15E
A MC 27602	PAUL 36	3786	451	35	18S	15E
A MC 27603	PAUL 37	3786	452	35	18S	15E
A MC 27604	PAUL 38	3786	453	35	18S	15E
A MC 27605	PAUL 39	3786	454	35	18S	15E

INDEXED
 B.L.M. RECORDS OFFICE

MAR 20 1987

Location Notice Posted:
 G & SR B&M
 Pima County, Arizona

7:45 AM

B.L.M. Serial No.	Name of Claim	PHOENIX, ARIZONA	Book	Page	Sec.	Twp.	Rge.
A MC 27606	PAUL 40		3786	455	35	18S	15E
A MC 27607	PAUL 41		3786	456	35	18S	15E
A MC 27608	PAUL 42		3786	457	35	18S	15E
A MC 27609	PAUL 43		3786	458	35	18S	15E
A MC 27610	PAUL 44		3786	459	35	18S	15E
A MC 27612	PAUL 46		3786	461	35	18S	15E
A MC 27614	PAUL 48		3786	463	35	18S	15E
A MC 27616	PAUL 50		3786	465	35	18S	15E
A MC 27617	PAUL 51		3786	466			
	PAUL 51/AMENDED		6104	1279-80	35	18S	15E
A MC 27619	PAUL 53		3786	468			
	PAUL 53/AMENDED		6104	1281-82	35	18S	15E
A MC 27625	PAUL 59		3786	474			
	PAUL 59/AMENDED		6104	1291-92	35	18S	15E
A MC 27626	PAUL 60		3786	475			
	PAUL 60/AMENDED		6104	1293-94	35	18S	15E
A MC 27627	PAUL 61		3786	476	35	18S	15E
A MC 27628	PAUL 62		3786	477	35	18S	15E
A MC 27629	PAUL 63		3786	478	35	18S	15E
A MC 27630	PAUL 64		3786	479	35	18S	15E
A MC 27631	PAUL 65		3786	480	35	18S	15E
A MC 27632	PAUL 66		3786	481	35	18S	15E
A MC 27633	PAUL 67		3786	482	35	18S	15E
A MC 27634	PAUL 68		3786	483	35	18S	15E
A MC 27635	PAUL 69		3786	484	35	18S	15E
A MC 27636	PAUL 70		3786	485	35	18S	15E
A MC 28871	SANTA RITA WEDGE		5901	1379	31	18S	16E
A MC 36021	BUZZARD NO. 5		2089	294	13	18S	15E
A MC 36025	SHADOW #4		2827	66	24	18S	15E
A MC 36026	JOHN 1		3934	508	24	18S	15E
A MC 36027	JOHN 2		3934	509	24	18S	15E
A MC 36028	FLYING DUTCHMAN NO.2		2089	295	13	18S	15E
A MC 36029	FLYING DUTCHMAN NO.3		2089	296	13	18S	15E
A MC 36030	FLYING DUTCHMAN NO.4		2089	297	13	18S	15E
A MC 36031	FLYING DUTCHMAN NO. 5		2089	298	13	18S	15E
A MC 36032	FLYING DUTCHMAN NO. 6		2089	299			
A MC 36032	FLYING DUTCHMAN NO.6/ AMENDED		6121	1267-68	13	18S	15E
A MC 36034	BLACK BESS NO. 2		2089	290	13	18S	15E
A MC 36036	K.W.L.		2078	442	13	18S	15E
A MC 36037	G.E.J.		2078	443	13	18S	15E
A MC 36038	R.F.E.		2078	444	24	18S	15E
A MC 36039	R.C.M.		2078	445	13	18S	15E
A MC 36040	SYCAMORE #1		2078	446	24	18S	15E
A MC 36041	SYCAMORE #2		2078	447	19	18S	16E
A MC 36042	SYCAMORE #3		2078	448	19	18S	16E
A MC 36043	SYCAMORE #4		2078	449			
	SYCAMORE #4/AMENDED		6121	1299-00	19	18S	16E
A MC 36044	SYCAMORE #5		2078	450			
	SYCAMORE #5/AMENDED		6121	1301-02	19	18S	16E
A MC 36045	SYCAMORE #6		2078	451			
	SYCAMORE #6/AMENDED		6121	1303-04	19	18S	16E
A MC 36046	SYCAMORE #7		2078	452			
	SYCAMORE #7/AMENDED		6121	1305-06	19	18S	16E
A MC 36047	SYCAMORE #8		2078	453			
	SYCAMORE #8/AMENDED		6121	1307-08	24	18S	15E
A MC 36048	SYCAMORE #9		2078	454	19	18S	16E
A MC 36049	SYCAMORE #10		2078	455	19	18S	16E
A MC 36050	SYCAMORE #11		2078	456	19	18S	16E
A MC 36051	SYCAMORE #12		2078	457	19	18S	16E
A MC 36052	NARAGANSETT EXTENSION #1		937	372	19	18S	16E
A MC 36053	NARAGANSETT EXT #2		937	373	19	18S	16E
A MC 36054	NARAGANSETT EXTENSION #3		937	374	19	18S	16E
A MC 36055	NARAGANSETT EXTENSION #4		937	375	19	18S	16E
A MC 36056	NARAGANSETT EXTENSION #5		937	376	30	18S	16E

27625 -
 27636

36025 -
 36032

36037 -
 36139

RECEIVED
 BLM DISTRICT OFFICE

MAR 20 1987

7:45 AM

PHONE

Location Notice Posted:
 G & SR B&M
 Pima County, Arizona

B.L.M. Serial No.	Name of Claim	Book	Page	Sec.	Twp.	Rge.
A MC 36057	NARAGANSETT EXTENSION #6	937	377	30	18S	16E
A MC 36058	NARAGANSETT EXTENSION #7	937	378	30	18S	16E
A MC 36059	NARAGANSETT EXTENSION #8	937	379	30	18S	16E
A MC 36060	NARRAGANSETT EXT. NO. 9	2020	358	30	18S	16E
A MC 36061	SCHWAB EXTENSION #1 NORTH WEST	1271	92	24	18S	15E
A MC 36062	ROCKY 1	3726	117	19	18S	16E
A MC 36063	AMOLE NO. 2	2051	262	19	18S	16E
A MC 36064	FALLS NO. 2	2051	263	25	18S	15E
A MC 36065	FALLS NO. 3	2110	267	25	18S	15E
A MC 36066	FALLS NO. 4	2110	268	25	18S	15E
A MC 36067	PERRY NO. 1	2112	11	25	18S	15E
A MC 36068	PERRY #2	2112	12	25	18S	15E
A MC 36069	PERRY #3	2112	13	25	18S	15E
A MC 36070	PERRY #4	2112	14	25	18S	15E
A MC 36071	PERRY #5	2112	15	25	18S	15E
A MC 36072	PERRY #6	2112	16			
	PERRY #6/AMENDED	2148	519	25	18S	15E
A MC 36073	PERRY #7	2112	17	25	18S	15E
A MC 36074	PERRY #8	2112	18	25	18S	15E
A MC 36075	PERRY #9	2112	19	25	18S	15E
A MC 36076	PERRY #10	2112	20	25	18S	15E
A MC 36077	PERRY #11	2112	21	25	18S	15E
A MC 36078	PERRY #12	2112	22	25	18S	15E
A MC 36079	PERRY #13	2112	23	25	18S	15E
A MC 36080	PERRY #14	2112	24			
	PERRY #14/AMENDED	2139	440	36	18S	15E
A MC 36081	PERRY #15	2112	25			
	PERRY #15/AMENDED	2139	441	36	18S	15E
A MC 36082	PERRY #16	2112	26	36	18S	15E
A MC 36083	PERRY #17	2112	27	36	18S	15E
A MC 36084	PERRY #18	2112	28			
	PERRY #18/AMENDED	2139	442	36	18S	15E
A MC 36085	PERRY #19	2112	29			
	PERRY #19/AMENDED	2139	443	36	18S	15E
A MC 36086	GUNSITE 1-A	1980	353	30	18S	16E
A MC 36087	GUNSITE NO 2	1941	339			
	GUNSITE NO. 2/AMENDED	1980	354	19	18S	16E
A MC 36088	GUNSITE NO 3	1941	340	19	18S	16E
A MC 36089	GUNSITE NO. 4	1941	341	19	18S	16E
A MC 36090	GUNSITE 5A	2022	341	19	18S	16E
A MC 36091	GUNSITE 6-B	2110	264	19	18S	16E
A MC 36092	GUNSITE NO. 7	1941	344	19	18S	16E
A MC 36093	GUNSITE 7A	2411	174	19	18S	16E
A MC 36094	GUNSITE NO 8	1941	345	19	18S	16E
A MC 36095	GUNSITE NO, 9	1941	346	19	18S	16E
A MC 36096	GUNSITE NO. 10	1941	347	19	18S	16E
A MC 36097	GUNSITE NO. 11	1941	348	19	18S	16E
A MC 36098	GUNSITE NO. 12	1941	349	19	18S	16E
A MC 36099	GUNSITE NO, 13	1941	350	19	18S	16E
A MC 36100	GUNSITE NO. 14	1941	351	19	18S	16E
A MC 36101	GUNSITE NO.15	1941	352	19	18S	16E
A MC 36102	GUNSITE NO. 16	1941	353	19	18S	16E
A MC 36103	GUNSITE NO.17	1941	354	31	18S	16E
A MC 36104	GUNSITE NO. 18	1941	355	31	18S	16E
A MC 36105	GUNSITE NO. 19	1941	356	31	18S	16E
A MC 36106	GUNSITE NO. 20	1941	357	31	18S	16E
A MC 36107	GUNSITE NO. 21	1941	358	32	18S	16E
A MC 36108	GUNSITE NO. 22	1941	359	31	18S	16E
A MC 36109	GUNSIGHT NO. 23	1967	324			
	GUNSIGHT NO. 23/AMENDED	2022	343	31	18S	16E
A MC 36110	GUNSITE NO 24	1943	14			
	GUNSITE #24/AMENDED	1980	355	31	18S	16E
A MC 36111	GUNSITE NO. 25	1943	15	31	18S	16E
A MC 36112	GUNSITE NO. 26	1943	16	31	18S	16E

RECEIVED
BLM ACCOUNT OFFICE

MAR 20 1987

7:45 AM
PHOENIX, ARIZONA

Location Notice Posted:
G & SR B&M
Pima County, Arizona

B.L.M. Serial No.	Name of Claim	Book	Page	Sec.	Twp.	Rge.
A MC 36113	GUNSITE NO. 27	1943	13	31	18S	16E
A MC 36114	GUNSIGHT NO. 28	1967	325	31	18S	16E
A MC 36115	GUNSIGHT NO. 29	1967	326	31	18S	16E
A MC 36116	GUNSIGHT NO. 30	1967	327	31	18S	16E
A MC 36117	GUNSIGHT NO. 31	1967	328	31	18S	16E
A MC 36118	GUNSIGHT NO. 32	1967	329	31	18S	16E
A MC 36119	GUNSIGHT NO. 33	1967	330	31	18S	16E
A MC 36120	GUNSIGHT NO. 34	1967	331	31	18S	16E
A MC 36121	GUNSIGHT NO. 35	1967	332	31	18S	16E
A MC 36122	GUNSIGHT NO. 36	1967	333	31	18S	16E
A MC 36123	GUNSIGHT NO. 37	1967	334	31	18S	16E
A MC 36124	GUNSIGHT NO. 38	1967	335	31	18S	16E
A MC 36125	GUNSIGHT NO. 39	1967	336	31	18S	16E
A MC 36126	GUNSIGHT NO. 40	1967	337	31	18S	16E
A MC 36127	GUNSIGHT NO. 41	1967	338	6	19S	16E
A MC 36128	GUNSIGHT NO. 42	1967	339	6	19S	16E
A MC 36129	GUNSIGHT NO. 43	1967	340	36	18S	15E
A MC 36130	GUNSIGHT 44	1994	152			
A MC 36131	GUNSIGHT 44/AMENDED	6420	1007-08	1	19S	15E
A MC 36131	GUNSIGHT #45	1994	153			
A MC 36131	GUNSIGHT #45/AMENDED	6420	1009-10	1	19S	15E
A MC 36132	GUNSIGHT #46	1994	154	36	18S	15E
A MC 36133	GUNSIGHT #47	1994	155	36	18S	15E
A MC 36134	GUNSIGHT #48	1994	156	36	18S	15E
A MC 36135	GUNSIGHT #49	1994	157	36	18S	15E
A MC 36136	GUNSIGHT #50	1994	158			
A MC 36137	GUNSIGHT NO. 50/AMENDED	2078	464	36	18S	15E
A MC 36138	WILLIAMS FOLLY #2	5406	878	36	18S	15E
A MC 36139	WILLIAMS FOLLY #3	5406	879	36	18S	15E
A MC 36139	WILLIAMS FOLLY #3/AMENDED	6104	1277-78	36	18S	15E
A MC 46740	SANTA RITA #1	2148	520	30	18S	16E
A MC 46741	SANTA RITA #2	2148	521	30	18S	16E
A MC 46742	SANTA RITA #3	2148	522	30	18S	16E
A MC 46743	SANTA RITA #4	2148	523	30	18S	16E
A MC 46744	SANTA RITA #5	2148	524	30	18S	16E
A MC 46745	SANTA RITA #6	2148	525	30	18S	16E
A MC 46746	SANTA RITA #7	2148	526	30	18S	16E
A MC 46747	SANTA RITA #8A	2170	436	30	18S	16E
A MC 46748	SANTA RITA #9	2148	528	30	18S	16E
A MC 46749	SANTA RITA #10	2148	529	30	18S	16E
A MC 46750	SANTA RITA #11	2148	530	31	18S	16E
A MC 46751	SANTA RITA #12	2148	531	36	18S	15E
A MC 46752	SANTA RITA #13	2148	532	25	18S	15E
A MC 46753	SANTA RITA #14	2148	533	36	18S	15E
A MC 46754	SANTA RITA #15	2148	534	36	18S	15E
A MC 46755	SANTA RITA #16	2148	535	31	18S	16E
A MC 46756	SANTA RITA #17	2148	536	31	18S	16E
A MC 46757	SANTA RITA #18	2148	537	31	18S	16E
A MC 46758	SANTA RITA #19	2148	538	31	18S	16E
A MC 46759	SANTA RITA #20	2148	539	31	18S	16E
A MC 46760	SANTA RITA #21	2148	540	31	18S	16E
A MC 46761	SANTA RITA #22	2148	541	31	18S	16E
A MC 46762	SANTA RITA #23	2148	542	31	18S	16E
A MC 46763	SANTA RITA #24	2148	543	31	18S	16E
A MC 46764	SANTA RITA #25	2148	544	31	18S	16E
A MC 46765	SANTA RITA #26	2148	545	36	18S	15E
A MC 46766	SANTA RITA #27	2148	546	36	18S	15E
A MC 46767	SANTA RITA #28	2148	547	36	18S	15E
A MC 46768	SANTA RITA #29	2148	548	36	18S	15E
A MC 46769	SANTA RITA #30	2148	549	36	18S	15E
A MC 46770	SANTA RITA #31	2148	550	36	18S	15E
A MC 46771	CATALINA #1	2148	518	30	18S	16E
A MC 46772	CATALINA #2	2148	517	30	18S	16E
A MC 46773	CATALINA #3	2148	516	30	18S	16E

46740 - STREET
46815

INDEXED
 B.L.M. RECORDS SECTION

MAR 20 1987

7:45 A.M.
 PHOENIX, ARIZONA

Location Notice Posted:
 G & SR B&M
 Pima County, Arizona

B.L.M. Serial No.	Name of Claim	Book	Page	Sec.	Twp.	Rge.
A MC 46774	CATALINA #4	2148	515	30	18S	16E
A MC 46775	CATALINA #5A	2170	437	30	18S	16E
A MC 46776	CATALINA #6A	2170	435	30	18S	16E
A MC 46777	CATALINA #7	2148	512	30	18S	16E
A MC 46778	CATALINA #8	2148	511	30	18S	16E
A MC 46779	FRED BENNETT	936	425	30	18S	16E
A MC 46780	FRED BENNETT	712	107			
	FRED BENNETT/AMENDED	2110	262	30	18S	16E
A MC 46781	ROSEMONT #9	936	424			
	ROSEMONT #9/AMENDED	2078	466	30	18S	16E
A MC 46782	ROSEMONT #11	936	420	30	18S	16E
A MC 46783	ROSEMONT 11-A	2078	458	30	18S	16E
A MC 46784	ROSEMONT #12	936	431			
	ROSEMONT #12/AMENDED	2078	467	30	18S	16E
A MC 46785	ROSEMONT #13	936	434			
	ROSEMONT #13/AMENDED	2078	468	30	18S	16E
A MC 46786	ROSEMONT #15	936	429			
	ROSEMONT #15/AMENDED	2078	469	30	18S	16E
A MC 46787	ROSEMONT #16	936	430			
	ROSEMONT #16/AMENDED	2078	470	30	18S	16E
A MC 46788	ROSEMONT #17	936	432			
	ROSEMONT #17/AMENDED	2078	471	30	18S	16E
A MC 46789	ROSEMONT #18	936	433			
	ROSEMONT #18/AMENDED	2078	472	30	18S	16E
A MC 46790	ROSEMONT 21	964	202			
	ROSEMONT #21/AMENDED	2078	473	29	18S	16E
A MC 46791	FRED BENNETT FRACTION	2022	338	30	18S	16E
A MC 46792	LAST CHANCE NO 1/ RELOCATION	2929	207	36	18S	15E
A MC 46793	LAST CHANCE NO 2/ RELOCATION	2929	208	36	18S	15E
A MC 46794	LAST CHANCE NO 3/ RELOCATION	2929	209	36	18S	15E
A MC 46795	MERCHANT (MINE)	DD	284	25	18S	15E
A MC 46796	CAVE	NN	555	25	18S	15E
A MC 46797	TAILOR	NN	556	25	18S	15E
A MC 46798	WEDGE.	821	393	25	18S	15E
A MC 46799	WEDGE NO 2	897	182	25	18S	15E
A MC 46800	STRIP	821	391	30	18S	16E
A MC 46801	CUBA FRACTION	2022	342	25	18S	15E
A MC 46802	PATRICK HENRY FRACTION/ RELOCATION	3486	103	30	18S	16E
A MC 46803	R. G. INGERSOLL FRACTION	2110	265	19	18S	16E
A MC 46804	DAYLIGHT FRACTION	2110	266	30	18S	16E
A MC 46805	TRAVIS #2	1983	254			
	TRAVIS #2/AMENDED	2078	465	30	18S	16E
A MC 46806	TRAVIS #3	1983	255	30	18S	16E
A MC 46807	TRAVIS #4	1983	256			
	TRAVIS #4/AMENDED	2170	455	31	18S	16E
A MC 46808	TRAVIS #5	1983	257	31	18S	16E
A MC 46809	TRAVIS #6	1983	258	29	18S	16E
A MC 46810	ART	1009	441			
	ART/AMENDED	2078	459	19	18S	16E
A MC 46811	AL	1009	442			
	AL/AMENDED	2078	460	19	18S	16E
A MC 46812	SAM	1009	439			
	SAM/AMENDED	2078	461	19	18S	16E
A MC 46813	FRED	1009	440			
	FRED/AMENDED	2078	462	19	18S	16E
A MC 46814	BERT	1009	443			
	BERT/AMENDED	2078	463	19	18S	16E
A MC 46815	BOB	995	393	24	18S	15E
A MC 47481	CANYON NO. 33	6048	1223-24	7	18S	16E
A MC 47482	CANYON NO. 34	6048	1225-26	7	18S	16E
A MC 47483	CANYON NO. 35	6048	1227-28	7	18S	16E

47481-
47483

RECEIVED
 B.L.M. OFFICE

MAR 20 1987

Location Notice Posted:
 G & SR B&M
 Pima County, Arizona

B.L.M. Serial No.	Name of Claim	Book	Page	Sec.	Twp.	Rge.
A MC 47484	CANYON NO. 36	6048	1229-30	7	18S	16E
A MC 47485	CANYON NO. 37	6048	1231-32	7	18S	16E
A MC 47486	CANYON NO. 38	6048	1233-34	7	18S	16E
A MC 47487	CANYON NO. 39	6048	1235-36	7	18S	16E
A MC 47488	CANYON NO. 40	6048	1237-38	7	18S	16E
A MC 47489	CANYON NO. 41	6048	1239-40	7	18S	16E
A MC 47490	CANYON NO. 42	6048	1241-42	7	18S	16E
A MC 47491	CANYON NO. 43	6048	1243-44	7	18S	16E
A MC 47492	CANYON NO. 44	6048	1245-46	6	18S	16E
A MC 47493	CANYON NO. 45	6048	1247-48	6	18S	16E
A MC 47512	CANYON NO. 64 <i>47512</i>	6048	1285-86	7	18S	16E
A MC 47513	CANYON NO. 65 <i>47529</i>	6048	1287-88	7	18S	16E
A MC 47514	CANYON NO. 66	6048	1289-90	7	18S	16E
A MC 47515	CANYON NO. 67	6048	1291-92	7	18S	16E
A MC 47516	CANYON NO. 68	6048	1293-94	7	18S	16E
A MC 47517	CANYON NO. 69	6048	1295-96	7	18S	16E
A MC 47518	CANYON NO. 70	6048	1297-98	7	18S	16E
A MC 47519	CANYON NO. 71	6048	1299-00	7	18S	16E
A MC 47520	CANYON NO. 72	6048	1301-02	7	18S	16E
A MC 47521	CANYON NO. 73	6048	1303-04	7	18S	16E
A MC 47522	CANYON NO. 74	6048	1305-06	7	18S	16E
A MC 47523	CANYON NO. 75	6048	1307-08	7	18S	16E
A MC 47524	CANYON NO. 76	6048	1309-10	7	18S	16E
A MC 47525	CANYON NO. 77	6048	1311-12	7	18S	16E
A MC 47526	CANYON NO. 78	6048	1313-14	7	18S	16E
A MC 47527	CANYON NO. 79	6048	1315-16	7	18S	16E
A MC 47528	CANYON NO. 80	6048	1317-18	6	18S	16E
A MC 47529	CANYON NO. 81 <i>62785-62787</i>	6048	1319-20	6	18S	16E
A MC 62785	TELEMETER FRACTION	2075	381			
	TELEMETER FRACTION/AMENDED	5013	166	14	18S	15E
A MC 62786	WEST END FRACTION	2075	383			
	WEST END FRACTION/AMENDED	5013	164	14	18S	15E
A MC 62787	HATTIE FRACTION	2075	382			
	HATTIE FRACTION/AMENDED	5013	165	14	18S	15E
A MC 64123	CACTUS	6104	1251-52	36	18S	15E
A MC 64124	TRAVIS #7 <i>64123-64142</i>	6104	1253-54	30	18S	16E
A MC 64125	FOX #1	2705	63			
	FOX #1/AMENDED	6104	1255-56	1	19S	15E
A MC 64126	FOX #2	2705	64			
	FOX #2/AMENDED	6104	1257-58	1	19S	15E
A MC 64127	FOX #3	2705	65			
	FOX #3/AMENDED	6104	1259-60	1	19S	15E
A MC 64128	FOX #4	2705	66			
	FOX #4/AMENDED	6104	1261-62	2	19S	15E
A MC 64129	FOX #5	2705	67			
	FOX #5/AMENDED	6104	1263-64	36	18S	15E
A MC 64130	FOX #6A	6104	1265-66	35	18S	15E
A MC 64131	FOX #7	2705	69			
	FOX #7/AMENDED	6104	1267-68	35	18S	15E
A MC 64132	FOX #12	2705	74			
	FOX #12/AMENDED	6104	1269-70	2	19S	15E
A MC 64133	FOX #13	2705	75			
	FOX #13/AMENDED	6104	1271-72	2	19S	15E
A MC 64134	CLOUD REST	SS	511			
	CLOUD REST/AMENDED	6104	1273-74	36	18S	15E
A MC 64135	BIG WINDY	5406	876	1	19S	15E
A MC 64136	BIG WINDY FRACTION	5406	877	1	19S	15E
A MC 64137	BLUE WING	SS	581	36	18S	15E
A MC 64138	CLOUD REST NO.1	B-B-B	277			
	CLOUD REST NO.1/AMENDED	6104	1275-76	36	18S	15E
A MC 64139	PAUL 55A	6104	1283-84	35	18S	15E
A MC 64140	PAUL 56A	6104	1285-86	35	18S	15E
A MC 64141	PAUL 57A	6104	1287-88	35	18S	15E
A MC 64142	PAUL 58A <i>66835-66838</i>	6104	1289-90	35	18S	15E
A MC 66835	KENT #1 LONG JOHN	1936	245	30	18S	16E

MAR 20 1987

7:45 AM
 PHOENIX, ARIZONA

Location Notice Posted:
 G & SR B&M
 Pima County, Arizona

B.L.M. Serial No.	Name of Claim	Book	Page	Sec.	Twp.	Rge.
A MC 66836	KENT #2 PATRICIA C.	1936	246	30	18S	16E
A MC 66837	KENT #3 LITTLE JOE	1936	247	30	18S	16E
A MC 66838	BELLE OF ROSEMONT	2571	125			
	BELLE OF ROSEMONT/AMENDED	6216	999-1000	29	18S	16E
A MC 74390	JOHN	995	395	19	18S	16E
A MC 74391	JOE	995	396	24	18S	15E
A MC 74392	BEN	995	392	24	18S	15E
A MC 74393	PETE	995	394	24	18S	15E
A MC 74394	ADOLPH LEWISOHN	710	346	30	18S	16E
A MC 74395	ADOLPH LEWISOHN	936	419	30	18S	16E
A MC 74396	ROSEMONT	710	347	30	18S	16E
A MC 74397	ROSEMONT	936	418	30	18S	16E
A MC 74398	ALBERT STEINFELD	710	348	30	18S	16E
A MC 74399	ALBERT STEINFELD	936	427	30	18S	16E
A MC 74400	HUGH YOUNG	712	108	30	18S	16E
A MC 74401	HUGH YOUNG	936	422	30	18S	16E
A MC 74402	ETHEL	712	109	30	18S	16E
A MC 74403	ALBERT	712	110	30	18S	16E
A MC 74404	ROSEMONT #1	908	504	31	18S	16E
A MC 74405	ROSEMONT #2	908	501	31	18S	16E
A MC 74406	ROSEMONT #3	908	503	31	18S	16E
A MC 74407	ROSEMONT #4	908	499	31	18S	16E
A MC 74408	ROSEMONT #7	936	421	30	18S	16E
A MC 74409	ROSEMONT #8	936	423	30	18S	16E
A MC 74410	ROSEMONT #14	936	428	30	18S	16E
A MC 74411	ROSEMONT # 19	964	200	31	18S	16E
A MC 74412	ROSEMONT # 20	964	201	31	18S	16E
A MC 74413	ROSEMONT #20	908	500	31	18S	16E
A MC 74414	ROSEMONT # 22	964	203	31	18S	16E
A MC 74415	ROSEMONT # 23	908	497	31	18S	16E
A MC 74416	ROSEMONT #24	908	498	31	18S	16E
A MC 74417	ROSEMONT #25	908	502	31	18S	16E
A MC 74418	RX	936	426	30	18S	16E
A MC 75181	FLYING DUTCHMAN #7A	6121	1269-70	13	18S	15E
A MC 75182	BLUE POINT NO. 2A	6121	1271-72	13	18S	15E
A MC 75183	ALPINE #1A	6121	1275-76	13	18S	15E
A MC 75184	ALPINE #2A	6121	1277-78	13	18S	15E
A MC 75185	ALPINE #3A	6121	1279-80	18	18S	16E
A MC 75186	ALPINE #4A	6121	1281-82	18	18S	16E
A MC 95315	FRIJOLE VI A	6159	1135-36	24	18S	15E
A MC 99789	FALCON 1A	6216	899-900	29	18S	16E
A MC 99790	FALCON 2A	6216	901-902	29	18S	16E
A MC 99791	FALCON 3A	6216	903-904	29	18S	16E
A MC 99792	FALCON 4A	6216	905-906	29	18S	16E
A MC 99793	FALCON 5A	6216	907-908	29	18S	16E
A MC 99794	FALCON 6A	6216	909-910	29	18S	16E
A MC 99795	FALCON 7A	6216	911-912	29	18S	16E
A MC 99796	FALCON 8A	6216	913-914	29	18S	16E
A MC 99797	FALCON 9A	6216	915-916	29	18S	16E
A MC 99798	FALCON 10A	6216	917-918	29	18S	16E
A MC 99799	FALCON 11A	6216	919-920	29	18S	16E
A MC 99800	FALCON 12A	6216	921-922	29	18S	16E
A MC 99801	FALCON 13A	6216	923-924	29	18S	16E
A MC 99802	FALCON 14A	6216	925-926	29	18S	16E
A MC 99803	FALCON 15A	6216	927-928	29	18S	16E
A MC 99804	FALCON 16A	6216	929-930	29	18S	16E
A MC 99805	FALCON 17A	6216	931-932	29	18S	16E
A MC 99806	FALCON 18A	6216	933-934	29	18S	16E
A MC 99807	FALCON 19A	6216	935-936	29	18S	16E
A MC 99808	FALCON 20A	6216	937-938	29	18S	16E
A MC 99809	FALCON 21A	6216	939-940	29	18S	16E
A MC 99810	FALCON 22A	6216	941-942	29	18S	16E
A MC 99811	FALCON 27A	6216	943-944	29	18S	16E
A MC 99812	FALCON 28A	6216	945-946	29	18S	16E
A MC 99813	FALCON 29A	6216	947-948	29	18S	16E

74390
 74418

75181-
 75186

95315-
 99789-
 99823

RECEIVED
 B.L.M. AZ STATE OFFICE

MAR 20 1987

Location Notice Posted:
 G & SR B&M
 Pima County, Arizona

7:45 A.M.
 PHOENIX, ARIZONA

B.L.M. Serial No.	Name of Claim	Book	Page	Sec.	Twp.	Rge.
A MC 99814	FALCON 30A	6216	949-950	29	18S	16E
A MC 99815	FALCON 31A	6216	951-952	29	18S	16E
A MC 99816	FALCON 32A	6216	953-954	29	18S	16E
A MC 99817	WASP 62A	6216	963-964	29	18S	16E
A MC 99818	WASP 63A	6216	965-966	29	18S	16E
A MC 99819	WASP 219A	6216	967-968	29	18S	16E
A MC 99820	WASP 220A	6216	969-970	29	18S	16E
A MC 99821	WASP 221A	6216	971-972	29	18S	16E
A MC 99822	WASP 222A	6216	973-974	29	18S	16E
A MC 99823	TECKY	6216	997-998	29	18S	16E
A MC 117293	MIA 1 A	6420	1011-13	1	19S	15E
A MC 117294	MIA 2 A	6420	1014-16	1	19S	15E
A MC 117295	MIA 3 A	6420	1017-19	1	19S	15E
A MC 117296	MIA 4 A	6420	1020-22	1	19S	15E
A MC 117297	MIA 5 A	6420	1023-25	1	19S	15E
A MC 117298	MIA 6 A	6420	1026-28	1	19S	15E
A MC 117299	MIA 7 A	6420	1029-31	1	19S	15E
A MC 117300	MIA 8 A	6420	1032-34	1	19S	15E
A MC 117301	MIA 9 A	6420	1035-37	1	19S	15E
A MC 117302	MIA 10 A	6420	1038-40	1	19S	15E
A MC 117303	MIA 11 A	6420	1041-42	2	19S	15E
A MC 117304	MIA 12 A	6420	1043-45	1	19S	15E
A MC 117305	MIA 13 A	6420	1046-48	1	19S	15E
A MC 117306	MIA 14 A	6420	1049-51	1	19S	15E
A MC 129394	BILLY C.	6522	781-782	1	19S	15E

117293-
 117306

NOTICE!!

These documents have been scanned!

Do not place un-scanned documents beneath this notice!

Do not remove this notice from this file!

GPO Jacket No. 560-102
Print Order 61549
Rise Business Services, LLC
Job=AZ15 9/17/2019



Box Number= AZ15253



Claim Begin-End: AMC062735-AMC062796

4 Annual Filings



AZ15253-1

AMC062735-AMC062882

AFFIDAVIT OF PERFORMANCE OF ANNUAL LABOR

RECEIVED
B.L.M. AZ STATE OFFICE

STATE OF ARIZONA)
County of Pima) ss.

40012
61846
2194
27423
35995
62735

DEC 20 1990
7:45 A.M.
PHOENIX, ARIZONA

LEON W. KNOX, being first duly sworn, upon his oath states as follows:

1. He is a citizen of the United States, more than eighteen (18) years of age, and resides at 9454 N. Sun Lakes Blvd., Sun Lakes, Arizona 85248.

2. He is personally acquainted with the unpatented lode and placer mining claims situated in the Helvetia Mining District, Pima County, Arizona, the names of which are indicated on Exhibits A and B attached hereto (the "Claims"), which exhibits also includes the book and page of recording of the location notice in the office of the Recorder of Pima County, Arizona, the serial number assigned to the Claims by the Arizona State Office of the Bureau of Land Management, and the place of posting of the location notice according to the Public Land Survey System.

3. This Affidavit is made for, on behalf of, and at the direction of SAHUARITA MINING 1986, LTD., a Colorado limited partnership, whose address is Suite 105, 1155 Kelly Johnson Blvd., Colorado Springs, Colorado 80920, the owner of the Claims described in Exhibit A, and the owner of an undivided 40% interest in the Claims described in Exhibit B (the remaining undivided 60% interest being owned by Helvetia Land & Cattle Co., Inc.).

4. Between the 1st day of September, 1989, and the 1st day of September, 1990, not less than Eleven Thousand Dollars (\$11,000) worth of work and improvements were done and performed upon or for the benefit of each of the Claims, not including the location work of the Claims.

5. Such work and improvements consisted of exploration and production drilling and blasting on the Claims, loading and hauling of white high-calcium limestone to the millsites where it was crushed and screened into products, which work was performed by employees of Calcium Products of Arizona, a "dba" of SAHUARITA MINING 1986, LTD.

5. All of the above work and improvements were performed by or at the expense of the owner for the purpose of complying with the laws of the United States pertaining to assessment or annual work, which Claims form a contiguous block.

DATED this 14th day of December, 1990.

SAHUARITA MINING 1986, LTD.

BY Leon W. Knox
Leon W. Knox, Agent

Subscribed and sworn to before me this 14th day of December, 1990, by Leon W. Knox, for and on behalf of Sahuarita Mining 1986, Ltd., a Colorado limited partnership.

Bonnie P. Mc-Carty
Notary Public

My Commission Expires:
8-25-91

RECEIVED
B.L.M. AZ STATE OFFICE
DEC 20 1990
7:45 A.M.
PHOENIX, ARIZONA

DEC 20 1990

7:45 A.M.
PHOENIX, ARIZONA

EXHIBIT A

The "Claims" owned by Sahuarita Mining 1986, Ltd., consist of twenty-four (24) unpatented lode and placer mining claims situated in Township 18 South, Range 15 East, G&SRM, in the Helvetia Mining District, Pima County, Arizona, the names of which and the place of record of the location notices thereof in the official records of Pima County and with the authorized office of the Bureau of Land Management as follows:

<u>Name of Claim</u>	<u>Pima Cty Rclds</u>		<u>Sec.</u>	<u>BLM Serial #</u>
	<u>Book</u>	<u>Page</u>		<u>A MC</u>
LODE CLAIMS				
SABADO NO. 1	887	505	11	40012 . .
AMENDED	1697	14	11	
SABADO NO. 2	887	506	11/12	40013 . .
AMENDED	1697	15		
SABADO NO. 3	887	507	11/12	40014 . .
AMENDED	1697	16		
SABADO NO. 4	887	508	11/12	40015 . .
AMENDED	1697	17		
SABADO NO. 5	1697	28	11	61846 . .
BUTCH NO. 1	1648	556	11/12	
AMENDED	1697	18		40016 . .
BUTCH NO. 2	1648	557	11	
AMENDED	1697	19	11	40017 . .
BUTCH NO. 3	1648	558	11	
AMENDED	1697	20	11	40018 . .
BUTCH NO. 4	1648	559	11	
AMENDED	1697	21	11	40019 . . (6)
BUTCH NO. 5	1648	560	11/12	
AMENDED	1697	22		40020 . .
BUTCH NO. 6	1648	561	11	
AMENDED	1697	23	11	40021 . .
BUTCH NO. 7	1648	562	11/12	
AMENDED	1697	24		40022 . .
BUTCH NO. 8	1648	563	11	
AMENDED	1697	25	11	40023 . .
BUTCH NO. 9	1648	564	11/12/13/14	
AMENDED	1697	26		40024 . .
BUTCH NO. 10	1648	565	11/14	
AMENDED	1697	27		40025 . .
PLACER CLAIMS				
BUTCH PLACER	1700	598	11	40026 . .

<u>Name of Claim</u>	<u>Pima Cty Rcds Book</u>	<u>Page</u>	<u>Sec.</u>	<u>BLM Serial # A MC</u>
RED STAR NO. 9	3313	324	14	40027.
RED STAR NO. 10	3313	325	14	40028.
RED STAR NO. 11	3313	326	14	40029.
RED STAR NO. 12	3313	327	14	40030.
RED STAR NO. 13	3313	328	14	40031.
RED STAR NO. 14	3313	329	14	40032.
RED STAR NO. 15	3313	330	14	40033.
RED STAR NO. 16	3313	331	14	40034.

RECEIVED
B.L.M. AZ STATE OFFICE
DEC 20 1990
7:45 A.M.
PHOENIX, ARIZONA

DEC 20 1990

7:45 A.M.
PHOENIX, ARIZONA

EXHIBIT B

The "Claims" owned jointly by Helvetia Land & Cattle Co. and Sahuarita Mining 1986, Ltd., consist of seventy-five (75) unpatented lode mining claims situated in Township 18 South, Range 15 East, G&SRM, in the Helvetia Mining District of Pima County, Arizona, the location notices and latest amended location notices, if any, of which are recorded in the official records of Pima County, Arizona, and the authorized office of the Bureau of Land Management as follows:

<u>Name of Claim</u>	<u>Pima Cty Rcds Book</u>	<u>Page</u>	<u>Sec.</u>	<u>BLM Serial # A MC</u>
WALTHUM	942	87		2205 .
Amended	5436	812	22	
FLAT TOP	913	600		2206 .
Amended	5436	813	15	
ROUND TOP	914	1		2207 .
Amended	5436	814	15	
THE AXE	287	258		2208 .
Amended	5436	815	14	
SUZY	934	536		2209 . 6
Amended	5436	816	22	
ALACHUA	916	549		2210 .
Amended	5436	817	22	
ELK 27 A	3423	187	11	27443 .
ELK 28 A	3423	188	11	27444 .
ELK 29	3368	604	11	27445 .
ELK 30	3368	605	11	27446 .
ELK 31	3368	606	11	27447 .
ELK 32	3368	607	11	27448 .
ELK 33	3368	608	11	27449 .
ELK 34	3368	609	11	27450 .
ELK 108	3368	683	11	27503 .
ELK 109	3368	684	10	27504 .
ELK 110	3368	685	10	27505 .
ELK 111	3368	686	10	27506 .
ELK 112	3368	687	10	27507 .
ELK 115	3368	690	11	27508 .
ELK 49	3368	624	14	35995 .
ELK 50	3368	625	14	35996 .
ELK 51	3368	626	14	35997 .
ELK 52	3368	627	14	35998 .
ELK 53	3368	628	14	35999 .
ELK 54	3368	629	14	36000 .
ELK 55	3368	630	14	36001 .
ELK 56	3368	631	14	36002 .
ELK 57	3368	632	14	36003 .
ELK 58	3368	633	14	36004 .
ELK 59	3368	634	14	36005 .

<u>Name of Claim</u>	<u>Pima Cty Rcds</u> <u>Book</u>	<u>Page</u>	<u>Sec.</u>	<u>BLM Serial #</u> <u>A MC</u>
ELK 60	3368	635	14	36006 .
ELK 61	3368	636	14	36007 .
ELK 62	3368	637	14	36008 .
ELK 63	3368	638	14	36009 .
ELK 64	3368	639	14	36010 .
ELK 65	3368	640	14	36011 .
ELK 66	3368	641	14	36012 .
ELK 67	3368	642	14	36013 .
ELK 68	3368	643	14	36014 .
ELK 69	3368	644	14	36015 .
ELK 113	3368	688	14	36016 .
ELK 114	3368	689	14	36017 . 15
BUZZARD NO. 2	2089	291	14	36018 .
BUZZARD NO. 3	2089	292	14	36019 .
BUZZARD NO. 4	2089	293	13	36020 .
BAKER	916	550	15	62735 .
DADE	916	551	15	62736 .
EUSTIS	916	552	15	62737 .
FLAGLER	916	553	15	62738 .
GLADES	916	554	15	62739 .
LIBERTY	916	559	15	62744 .
MANATEE	916	560	15	62745 .
NASSAU	916	561	15	62746 .
LEON	948	27	22	62753 .
RUBY	287	256	15	62766 .
IRISH	287	259	15	62767 .
DUZY	932	231	22	62768 .
BOSTON	1750	237	22	62769 .
THE ALTA NO. I	MMM	294		62770 . 22
Amended	464	65	15	
AMERICA NO. I	MMM	295		62771 .
Amended	464	63	15	
AMERICA NO. 2	MMM	293		62772 .
Amended	464	64	15	
APRICOT	MMM	292		62773 .
Amended	464	60	15	
FRENCH KING	MMM	289		62774 .
Amended	464	67	15	
ALEXANDER	MMM	290		62775 .
Amended	464	59	15	
ITALIAN QUEEN	MMM	291		62776 .
Amended	464	71	15	
SHOVEL	MMM	331		62777 .
Amended	464	70	15	
FOUR QUEENS	287	257	15	62778 .

RECEIVED
B.L.M. AZ STATE OFFICE

DEC 20 1990

7:45 A.M.
PHOENIX, ARIZONA

<u>Name of Claim</u>	<u>Pima</u> <u>Book</u>	<u>Cty Rcds</u> <u>Page</u>	<u>Sec.</u>	<u>BLM Serial #</u> <u>A MC</u>
CHERRY	MMM	330		62784
Amended	464	66	14	
RAKE	3869	110	15	62788
HOE	3869	111	15	62789
MARLA	6104	1237-1238	22	62790
MARLA NO. 2	6104	1239-1240	22	62791
MARLA NO. 3	6104	1241-1242	22	62792
MARLA NO. 4	6104	1243-1244	22	62796

RECEIVED
B.L.M. AZ STATE OFFICE

DEC 20 1990

7:45 A.M.
PHOENIX, ARIZONA

RECEIVED
B.L.M. AZ STATE OFFICE

DEC 20 1990

7:45 A.M.
PHOENIX, ARIZONA

AFFIDAVIT OF PERFORMANCE OF ANNUAL LABOR

STATE OF ARIZONA)
) ss.
County of Pima)

LEON W. KNOX, being first duly sworn, upon his oath states as follows:

1. He is a citizen of the United States, more than eighteen (18) years of age, and resides at 9454 N. Sun Lakes Blvd., Sun Lakes, Arizona 85248.

2. He is personally acquainted with the unpatented lode mining claims situated in the Helvetia Mining District, Pima County, Arizona, the names of which are indicated on Exhibit A attached hereto (the "Claims"), which exhibit also includes the book and page of recording of the location notice in the office of the Recorder of Pima County, Arizona, the serial number assigned to the Claims by the Arizona State Office of the Bureau of Land Management, and the place of posting of the location notice according to the Public Land Survey System.

3. This Affidavit is made for, on behalf of, and at the direction of SAHUARITA MINING 1986, LTD., a Colorado limited partnership, whose address is Suite 105, 1155 Kelly Johnson Blvd., Colorado Springs, Colorado 80920, the owner of an undivided 40% interest in the Claims described in Exhibit A (the remaining undivided 60% interest being owned by Helvetia Land & Cattle Co., Inc.).

4. Between the 1st day of September, 1989, and the 1st day of September, 1990, not less than Three Hundred Dollars (\$300.00) worth of work and improvements were done and performed upon or

for the benefit of each of the Claims, not including the location work of the Claims.

5. Such work and improvements consisted of road maintenance and exploration drilling by a track drill, which work was performed by employees of Calcium Products of Arizona, a "dba" of SAHUARITA MINING 1986, LTD.

6. All of the above work and improvements were performed by or at the expense of the owner for the purpose of complying with the laws of the United States pertaining to assessment or annual work, which Claims form a contiguous block.

DATED this 14th day of December, 1990.

SAHUARITA MINING 1986, LTD.

By Leon W. Knox
Leon W. Knox, Agent

Subscribed and sworn to before me this 14th day of December, 1990, by Leon W. Knox, for and on behalf of Sahuarita Mining 1986, Ltd., a Colorado limited partnership.

Bonnie P. M^cCarty
Notary Public

My Commission Expires:
8-25-91

RECEIVED
B.L.M. AZ STATE OFFICE

DEC 20 1990

7:45 A.M.
PHOENIX, ARIZONA

EXHIBIT A

The "Claims" owned jointly by Helvetia Land & Cattle Co. and Sahuarita Mining 1986, Ltd., consist of unpatented lode mining claims situated in Township 18 South, Range 15 East, G&SRM, in the Helvetia Mining District of Pima County, Arizona, the location notices of which are recorded in the official records of Pima County, Arizona, and the authorized office of the Bureau of Land Management as follows:

<u>Name of Claim</u>	<u>Pima Cty Rcds</u>			<u>BLM Serial #</u>
	<u>Book</u>	<u>Page</u>	<u>Sec.</u>	<u>A MC</u>
SHADOW #1	2827	63	23	36022
SHADOW #2	2827	64	23	36023
SHADOW #3	2827	65	23	36024

RECEIVED
B.L.M. AZ STATE OFFICE

DEC 20 1990

7:45 A.M.
PHOENIX, ARIZONA

RECEIVED
B.L.M. AZ STATE OFFICE

DEC 20 1990

7:45 A.M.
PHOENIX, ARIZONA

AFFIDAVIT OF PERFORMANCE OF ANNUAL LABOR

STATE OF ARIZONA)
) ss.
County of Pima)

LEON W. KNOX, being first duly sworn, upon his oath states as follows:

1. He is a citizen of the United States, more than eighteen (18) years of age, and resides at 9454 N. Sun Lakes Blvd., Sun Lakes, AZ 85248.

2. He is personally acquainted with the unpatented lode mining claims situated in the Helvetia Mining District, Pima County, Arizona, the names of which are indicated on Exhibit A attached hereto (the "Claims"), which exhibit also includes the book and page of recording of the location notice in the office of the Recorder of Pima County, Arizona, the serial number assigned to the Claims by the Arizona State Office of the Bureau of Land Management, and the place of posting of the location notice according to the Public Land Survey System.

3. This Affidavit is made for, on behalf of, and at the direction of SAHUARITA MINING 1986, LTD., a Colorado limited partnership, whose address is Suite 105, 1155 Kelly Johnson Blvd., Colorado Springs, Colorado 80920, the owner of an undivided 40% interest in the Claims described in Exhibit A (the remaining undivided 60% interest being owned by Helvetia Land & Cattle Co., Inc.).

4. Between the 1st day of September, 1989, and the 1st day of September, 1990, not less than Six Hundred Dollars (\$600.00) worth of work and improvements were done and performed upon or

for the benefit of each of the Claims, not including the location work of the Claims.

5. Such work and improvements consisted of road maintenance and exploration drilling by a track drill, which work was performed by employees of Calcium Products of Arizona, a "dba" of SAHUARITA MINING 1986, LTD.

6. All of the above work and improvements were performed by or at the expense of the owner for the purpose of complying with the laws of the United States pertaining to assessment or annual work, which Claims form a contiguous block.

DATED this 14th day of December, 1990.

SAHUARITA MINING 1986, LTD.

By Leon W. Knox
Leon W. Knox, Agent

Subscribed and sworn to before me this 14th day of December, 1990, by Leon W. Knox, for and on behalf of Sahuarita Mining 1986, Ltd., a Colorado limited partnership.

Bonnie P. M^cCartey
Notary Public

My Commission Expires:
8-25-91

RECEIVED
B.L.M. AZ STATE OFFICE
DEC 20 1990
7:45 A.M.
PHOENIX, ARIZONA

EXHIBIT A

The "Claims" owned jointly by Helvetia Land & Cattle Co. and Sahuarita Mining 1986, Ltd., consist of unpatented lode mining claims situated in Township 18 South, Range 15 East, G&SRM, in the Helvetia Mining District of Pima County, Arizona, the location notices of which are recorded in the official records of Pima County, Arizona, and the authorized office of the Bureau of Land Management as follows:

<u>Name of Claim</u>	<u>Pima Cty Rcds</u> <u>Book</u>	<u>Page</u>	<u>Sec.</u>	<u>BLM Serial #</u> <u>A MC</u>
DOE 1	3366	300	23	27533
DOE 2	3366	301	23	27534
DOE 3	3366	302	23	27535
DOE 4	3366	303	23	27536
DOE 33	3363	430	23	27565
DOE 34	3363	431	23	27566

RECEIVED
B.L.M. AZ STATE OFFICE

DEC 20 1990

7:45 A.M.
PHOENIX, ARIZONA

ARIZONA STATE OFFICE, BUREAU OF LAND MANAGEMENT

3707 North 7th Street
Phoenix, Arizona 85014

RECEIVED
B.L.M. AZ STATE OFFICE

DEC 20 1990

7:45 A.M.
PHOENIX, ARIZONA

SAHUARITA MINING 1986, LTD. :
Suite 105, 1155 Kelly Johnson Blvd.:
Colorado Spring, CO 80920 :
Owner :

NOTICE OF INTENT TO HOLD MILLSITES

The undersigned, a duly authorized agent of SAHUARITA MINING 1986, LTD., a Colorado Limited Partnership does hereby provide notice pursuant to Section 314(a) of the Federal Land Policy and Management Act of 1976 and 43 C.F.R. § 3833.2-3 of its intention to hold a group of contiguous millsites in the Helvetia Mining District, Pima County, Arizona, the names of which are indicated on Exhibit A attached hereto, which exhibit also includes the book and page of recording of the location notices in the office of the Recorder of Pima County, together with the serial number assigned to the millsites by the Arizona State Office of the Bureau of Land Management.

The location notices of the millsites are posted within Section 14 of Township 18 South, Range 15 East, G&SRM, Arizona.

The mailing address of the owner of the millsites is shown above and is the same address as shown in the records of the Bureau of Land Management.

The millsites are held and claimed by the owner in conjunction with a group of unpatented lode mining claims for purposes and uses related to the development of such mining claims and the processing of ores therefrom and the owner intends

to continue to use such millsites for mining and milling purposes.

DATED this 14th day of December, 1990.

RECEIVED
B.L.M. AZ STATE OFFICE

DEC 20 1990

7:45 A.M.
PHOENIX, ARIZONA

Leon W. Knox

Leon W. Knox, Agent
Calcium Products of Arizona, a dba
of Sahuarita Mining 1986, Ltd.

STATE OF ARIZONA)
) ss.
County of Pima)

14th The foregoing instrument was acknowledged before me this day of December, 1990, by Leon W. Knox, as Agent for and on behalf of Calcium Products of Arizona, a dba of Sahuarita Mining 1986, Ltd., a Colorado limited partnership.

My commission expires:
8-25-91

Bonnie P. McCarthy
Notary Public

EXHIBIT A

The millsites consist of five (5) unpatented millsites situated in Township 18 South, Range 15 East, G&SRM, in the Helvetia Mining District of Pima County, Arizona, the location notices and latest amended location notices, if any, of which are recorded in the official records of Pima County, Arizona, and the authorized office of the Bureau of Land Management as follows:

<u>Name of Claim</u>	<u>Pima Cty Rclds Book</u>	<u>Page</u>	<u>Sec.</u>	<u>BLM Serial # A MC</u>
MILLSITES				
BUTCH #1 MILL SITE	7119	647	14	206728
BUTCH #3 MILL SITE	7119	649	14	206729
BUTCH #5 MILL SITE	7119	651	14	206730
SABADO #1 MILL SITE	7119	653	14	206731
SABADO #4 MILL SITE	7119	655	14	206732

5

RECEIVED
B.L.M. AZ STATE OFFICE
DEC 20 1990
7:45 A.M.
PHOENIX, ARIZONA

RECEIVED
B.L.M. AZ STATE OFFICE

DEC 20 1990

7:45 A.M.
PHOENIX, ARIZONA

DECONCINI McDONALD BRAMMER YETWIN & LACY

A PROFESSIONAL CORPORATION

ATTORNEYS AT LAW

EVO DECONCINI (1901-1986)

JOHN R. McDONALD	J. WM. BRAMMER, JR.
RICHARD M. YETWIN	JOHN C. LACY
DINO DECONCINI	ROBERT M. STRUSE
WILLIAM B. HANSON	JOHN C. RICHARDSON
DAVID C. ANSON	JAMES A. JUTRY
SPENCER A. SMITH	MICHAEL R. URMAN
DENISE M. BAINTON	DAVID F. GAONA
KAREN J. NYGAARD	LUIS A. OCHOA
SUSAN E. MILLER	GARY F. URMAN
MARK D. LAMMERS	FRANCES J. HAYNES
WAYNE E. YEHLING	CHRISTINA URIAS
PHILIP R. WOOTEN	

2525 EAST BROADWAY BOULEVARD, SUITE 200
TUCSON, ARIZONA 85716-5303
(602) 322-5000
FAX: (602) 322-5585

December 18, 1990

2901 NORTH CENTRAL AVENUE, SUITE 1644
PHOENIX, ARIZONA 85012-2736
(602) 241-0100
FAX: (602) 241-0220

PLEASE REPLY TO TUCSON

Mr. Mike Boyd
Pima County Recorder
115 N. Church
Tucson, AZ 85701

Dear Mr. Boyd:

Enclosed herewith for recording are the following documents:

1. Affidavit of Performance of Annual Labor for two groups of mining claims, including 24 mining claims in Exhibit A (the Sabado No. 1, et al. group) and 75 mining claims in Exhibit B (the Walthum et al. group) (99 claims);
2. Affidavit of Labor for the "Shadow" mining claim group (three claims);
3. Affidavit of Labor for the "Doe" mining claim group (six claims); and
4. Notice of Intent to Hold Millsites (five millsites).

All of the above properties are in the Helvetia Mining District, Pima County, Arizona. I have enclosed this office's check in the amount of \$34.00 to cover the recording fees. Please return the recorded documents to this office in the enclosed, stamped, self-addressed envelope.

Very truly yours,


John C. Lacy

Enclosures

c(w/enc): Bureau of Land Management
(including check for filing in the amount of \$565.00,
113 claims and millsites @ \$5.00 per claim)

c: Robert Knox

9012171420.jc12.870560

UNITED STATES
DEPARTMENT OF THE INTERIOR
BUREAU OF LAND MANAGEMENT

RECEIPT AND ACCOUNTING ADVICE

NO. 1663805

SM/AZ 10/20/90

Subject: AFFIDAVITS OF ASSESSMENT WORK (108)
Applicant: ASSESSMENTS - INTENT TO HOLD (5)

2 76 10

OK
565.00

SAHUARITA MINING 1986, LTD.
C/O JOHN LACY
2525 E. BROADWAY #200
TUCSON, AZ 85716-5303

Remitter: CALCIUM PRODUCTS OF ARIZONA
P. O. BOX 70
SAHUARITA, AZ 85629
CK #2374

Assignor:

LEASE MANAGEMENT DATA									
<input type="checkbox"/> NEW <input type="checkbox"/> UPDATE <input type="checkbox"/> PAYMENT									
ORIGINAL SERIAL NO.	ASG.	TYPE	ST.	CTY.	FUND SYMBOL			ACRES/UNITS	RATE
AMC 40012, ET AL									
AMOUNT	ANV. DATE	EXP. DATE	BILL CYC.	S/C	DISTRICT	NEXT BILL	MISC. DATA	U of M	ACTUAL UNITS
ASSIGNMENT SERIAL NO.	ASG.	TYPE	ST.	CTY.	FUND SYMBOL			ACRES/UNITS	RATE
AMOUNT	ANV. DATE	EXP. DATE	BILL CYC.	S/C	DISTRICT	NEXT BILL	MISC. DATA	U of M	ACTUAL UNITS

APPLY REMITTANCE			
ACTION	FUND SYMBOL	CTY.	AMOUNT
FILING FEE			
RENTAL			
UNEARNED			
REFUND			
TOTAL			
AMOUNT DUE			

Remarks:

ack
W9

BY: _____ DATE: _____

- Lease in Escrow?
- KGS? Of Interest?
- Auto Escalates? Operating Rights?
- Auto Renew? Operator
- Bond Filed?

FOR MMS USE ONLY		
BILLEE	NUMBER	FOREST REFUGE
OCS SECTION	CODE	

WHEN RECORDED RETURN TO:

ASARCO Incorporated
P. O. Box 5747
Tucson, AZ 85703

RECEIVED
B.L.M. AZ STATE OFFICE

DEC 14 1990

7:45 A.M.
PHOENIX, ARIZONA

2196
13284
14972
15002
25210
27423

AFFIDAVIT OF LABOR PERFORMED
AND IMPROVEMENTS MADE

STATE OF ARIZONA)
) ss
County of Pima)

129394

28871
36021
46740
47482
62785
64123
66835
74390
75181
95315
99789
117293

David F. Skidmore, being first duly sworn, deposes and says that he is a citizen of the United States and more than twenty-one (21) years of age, and resides in Tucson, County of Pima, State of Arizona, and is personally acquainted with the mining claims situated in the Helvetia Mining District, Pima County, Arizona, the names and books and pages of record in the office of the County Recorder of Pima county, Arizona, and the Bureau of Land Management serial numbers of the Notices of Location whereof are as set forth in Exhibit A.

SR

That all of said mining claims are owned by ASARCO Incorporated, the mailing address for which is P. O. Box 5747, Tucson, AZ 85703; that between September 1, 1989 and September 1, 1990, in excess of \$63,000 worth of work and improvements were done and performed for the benefit of each of the described claims. Work and improvements consisted of:

Diamond drilling to further delineate the ore body by CBC Drilling Company. All work was completed under direction of Asarco personnel.

Said labor was performed and improvements made at the expense of ASARCO Incorporated for the benefit of each and all of said mining claims (629) comprising said contiguous group as part of a general plan of exploration, improvements and development, and they tend to explore, improve and develop each and all of said mining claims. The amount expended for and the value of said labor and improvements is more than One Hundred Dollars (\$100.00) for each of the mining claims, and at least said amount was allocated to each of the mining claims. Said expenditure was made in good faith for the purpose of exploring, improving and developing said contiguous group of mining claims, and was intended as annual labor and improvements for each and all of the described unpatented lode mining claims for the assessment year ending at 12:00 o'clock Meridian, September 1, 1990.

ASARCO Incorporated

By

David F. Skidmore
David F. Skidmore

STATE OF ARIZONA)
) ss
County of Pima)

The foregoing instrument was acknowledged before me this 5th day of

November, 1990, by David F. Skidmore.

My Commission Expires Nov. 28, 1992

My Commission Expires

Mildred C. Koepfen
Notary Public

RECEIVED
B.L.M. AZ STATE OFFICE

DEC 14 1990

7:45 A.M.
PHOENIX, ARIZONA

EXHIBIT A
TO AFFIDAVIT OF PERFORMANCE
OF LABOR FOR YEAR
ENDING SEPTEMBER 1, 1990

The following contiguous group of unpatented mining claims are situated in the Helvetia Mining District, Pima County, Arizona. The Location Notices of which are of record in the office of the County Recorder of Pima County, Arizona, and the Bureau of Land Management serial numbers are filed at Phoenix, Arizona.

<u>Name of Claim</u>	<u>Book</u>	<u>Page Nos.</u>	<u>B.L.M. Serial No.</u>
Santa Rita Fraction ✓	2148	510	AMC 2196 ✓
Santa Rita Fraction/Amended	5436	803	
Cushing Fraction ✓	2022	344	2197 ✓
Cushing Fraction/Amended	5436	805	
York Fraction ✓	2022	340	2198 ✓
York Fraction/Amended	5436	804	
Travis #1 ✓	1983	253	2199 ✓
Travis #1/Second Amended	5436	806	
Jim ✓	995	391	2200 ✓
Jim/Amended	5436	802	
Isle Royal Fraction ✓	2054	188	2201 ✓
Isle Royal Fraction/Amended	5436	808	
Indian Club Fraction ✓	2054	187	2202 ✓
Indian Club Fraction/Amended	5436	809	
Pilot Fraction ✓	2051	261	2203 ✓
Pilot Fraction/Amended	5436	810	
A.O.T. Fraction ✓	2054	186	2204 ✓
A.O.T. Fraction/Amended	5436	811	
Malachite Fraction ✓	2110	263	2211 ✓
Malachite Fraction/Amended	5436	807	
MAX 121 B/Relocation ✓	5609	574	13284 ✓
MAX 123 B/Relocation ✓	5609	576	13286 ✓
MAX 125 B/Relocation	5609	578	13288
MAX 126 B/Relocation	5609	579	13289
MAX 127 B/Relocation	5609	580	13290
MAX 128 B/Relocation	5609	581	13291
MAX 129 B/Relocation	5609	582	13292

8910 1051

RECEIVED
B.L.M. AZ STATE OFFICE

DEC 14 1990

7:45 A.M. — Page 2

PHOENIX, ARIZONA

B.L.M.

<u>Name of Claim</u>	<u>Book</u>	<u>Page Nos.</u>	<u>Serial No.</u>
MAX 129 B/Amended	6126	1202-1203	
MAX 130 B/Relocation	5609	583	13293
MAX 131 B/Relocation	5609	584	13294
MAX 132 B/Relocation	5609	585	13295
MAX 133 B/Relocation	5609	586	13296
MAX 134 B/Relocation	5609	587	13297
MAX 135 B/Relocation	5609	588	13298
MAX 136 B/Relocation	5609	589	13299
MAX 137 B/Relocation	5609	590	13300
MAX 138 B/Relocation	5609	591	13301
MAX 139 B/Relocation	5609	592	13302
MAX 140 B/Relocation	5609	593	13303
MAX 141 B/Relocation	5609	594	13304
MAX 142 B/Relocation	5609	595	13305
MAX 143 B/Relocation	5609	596	13306
MAX 144 B/Relocation	5609	597	13307
MAX 145 B/Relocation	5609	598	13308
MAX 146 B/Relocation	5609	599	13309
MAX 147 B/Relocation	5609	600	13310
MAX 148 B/Relocation	5609	601	13311
MAX 149 B/Relocation	5609	602	13312
MAX 150 B/Relocation	5609	603	13313
MAX 150 B/Amended	7073	604-605	
MAX 151 B/Relocation	5609	604	13314
MAX 152 B/Relocation	5609	605	13315
MAX 152 B/Amended	7073	606-607	
MAX 153 B/Relocation	5609	606	13316
MAX 154 B/Relocation	5609	607	13317
MAX 154 B/Relocation	7073	608-609	
MAX 155 B/Relocation	5609	608	13318
MAX 156 B/Relocation	5609	609	13319
MAX 156 B/Amended	7073	610-611	
Rosalind	314	120	14972 ✓
Rosalind/Amended ✓	1062	539	
Michael M.	314	117	14973 ✓
Michael M./Amended ✓	1062	540	
Lydia J.	314	119	14974 ✓
Lydia J./Amended ✓	1062	541	
Ida D.	314	118	14975 ✓
Ida D./Amended ✓	1062	542	
D & D #1	759	202	14976
D & D #1/Amended	1062	543	
D & D #2	759	201	14977
D & D II/Amended	1062	544	
El Frijoli	300	277	14978 ✓
Frijoli/Amended ✓	1062	545	
Frijoli II	1062	546	14979
Frijoli III	1062	547	14980

8910

1052

RECEIVED
B.L.M. AZ STATE OFFICE

DEC 14 1990

Page 3

7:45 A.M.

PHOENIX, ARIZONA B.L.M.
Page Nos. Serial No.

<u>Name of Claim</u>	<u>Book</u>	<u>Page Nos.</u>	<u>Serial No.</u>
Frijoli IV	1062	548	14981
Frijoli V	1062	549	14982
Frijoli VII	1062	551	14984
Frijoli VIII	1062	552	14985
Frijoli IX	1062	553	14986
Frijoli X	1070	494	14987
Frijoli XI	1454	349	14988
Frijoli XI Extension ✓	1454	350	14989 ✓
Deering Springs No. 2 A/Relocation ✓	5636	741	15002 ✓
Deering Springs No. 4 A/Relocation ✓	5636	742	15003 ✓
Deering Springs No. 6 A/Relocation ✓	5636	743	15004 ✓
Deering Springs No. 8 A/Relocation ✓	5636	744	15005 ✓
Deering Springs No. 10 A/Relocation ✓	5636	745	15006 ✓
Deering Springs No. 12 A/Relocation ✓	5636	746	15007 ✓
Deering Springs No. 14 A/Relocation	5636	747	15008
Deering Springs No. 15 A/Relocation	5636	748	15009
Deering Springs No. 16 A/Relocation	5636	749	15010
Deering Springs No. 17 A/Relocation	5636	750	15011
Deering Springs No. 17 A/Amended	6126	1204-1205	
Deering Springs No. 21 A/Relocation	5636	751	15012
Deering Springs No. 22 A/Relocation	5636	752	15013
Deering Springs No. 23 A/Relocation	5636	753	15014
Deering Springs No. 24 A/Relocation	5636	754	15015
Deering Springs No. 25 A/Relocation	5636	755	15016
Deering Springs No. 26 A/Relocation	5636	756	15017
Deering Springs No. 27 A/Relocation	5636	757	15018
Deering Springs No. 28 A/Relocation	5636	758	15019
Deering Springs No. 28 A/Amended	6126	1206-1207	
Deering Springs No. 29 A/Relocation	5636	759	15020
Deering Springs No. 30 A/Relocation	5636	760	15021
Deering Springs No. 31 A/Relocation	5636	761	15022
Deering Springs No. 32 A/Relocation	5636	762	15023
Deering Springs No. 33 A/Relocation	5636	763	15024
Deering Springs No. 34 A/Relocation	5636	764	15025
Deering Springs No. 35 A/Relocation	5636	765	15026
Deering Springs No. 36 A/Relocation	5636	766	15027
Deering Springs No. 37 A/Relocation	5636	767	15028
Deering Springs No. 38 A/Relocation	5636	768	15029
Deering Springs No. 39 A/Relocation	5636	769	15030
Deering Springs No. 42 A/Relocation ✓	5636	770	15031 ✓
Deering Springs No. 51 A/Relocation	5636	771	15032
Deering Springs No. 52 A/Relocation	5636	772	15033
Kid 1	3368	529	25210
Kid 2	3368	530	25211
Kid 3	3368	531	25212
Kid 4	3368	532	25213
Kid 5	3368	533	25214
Kid 6	3368	534	25215

8910

1053

46

RECEIVED
B.L.M. AZ STATE OFFICE

DEC 14 1990

7:45 A.M.
PHOENIX, ARIZONA

Page 4

<u>Name of Claim</u>	<u>Book</u>	<u>Page Nos.</u>	<u>B.L.M. Serial No.</u>
Kid 7	3368	535	25216
Kid 8	3368	537	25217
Kid 9	3368	536	25218
Kid 10	3368	538	25219
Kid 11	3368	539	25220
Kid 12	3368	540	25221
Kid 13	3368	541	25222
Kid 14	3368	542	25223
Kid 15	3368	543	25224
Kid 16	3368	544	25225
Kid 17	3368	545	25226
Kid 18	3368	546	25227
Kid 19	3368	547	25228
Kid 20	3368	548	25229
Kid 21	3368	549	25230
Kid 22	3368	550	25231
Kid 23	3368	551	25232
Kid 24	3368	552	25233
Kid 25	3368	553	25234
Kid 26	3368	554	25235
Kid 27	3368	555	25236
Kid 28	3368	556	25237
Kid 29	3368	557	25238
Kid 29/Amended	6216	1001-1002	
Kid 34	3368	562	25243
Kid 35	3368	563	25244
Kid 36	3368	564	25245
Kid 37	3368	565	25246
Kid 38	3368	566	25247
Kid 39	3368	567	25248
Kid 40	3368	568	25249
Kid 41	3368	569	25250
Kid 42	3368	570	25251
Kid 43	3368	571	25252
Kid 44	3368	572	25253
Kid 45	3368	573	25254
Kid 46	3368	574	25255
Kid 46/Amended	6216	1003-1004	
Kid 47	3368	575	25256
Kid 47/Amended	6216	1005-1006	
Wasp 52	3786	52	25257
Wasp 52/Amended	6216	955-956	
Wasp 53	3786	53	25258
Wasp 53/Amended	6216	957-958	
Wasp 54	3786	54	25259
Wasp 55	3786	55	25260
Wasp 56	3786	56	25261
Wasp 57	3786	57	25262

8910 1054

RECEIVED
B.L.M. AZ STATE OFFICE

DEC 14 1990

Page 5

7:45 A.M.
PHOENIX, ARIZONA

B.L.M.
Serial No.

<u>Name of Claim</u>	<u>Book</u>	<u>Page Nos.</u>	<u>Serial No.</u>
Wasp 58	3786	58	25263 ✓
Wasp 58/Amended	3842	133	
Wasp 60	3786	59	25264
Wasp 60/Amended	6216	959-960	
Wasp 61	3786	60	25265
Wash 61/Amended	6216	961-962	
Wasp 101	3786	63	25268
Wasp 102	3786	64	25269
Wasp 103	3786	65	25270
Wasp 104	3786	66	25271
Wasp 105	3786	67	25272
Wasp 106	3786	68	25273
Wasp 107	3786	69	25274
Wasp 111	3786	70	25275
Wasp 112	3786	71	25276
Wasp 113	3786	72	25277
Wasp 114	3786	73	25278
Wasp 115	3786	74	25279
Wasp 116	3786	75	25280
Wasp 117	3786	76	25281
Wasp 118	3786	77	25282
Wasp 119	3786	78	25283
Wasp 120	3786	79	25284
Wasp 121	3786	80	25285
Wasp 122	3786	81	25286
Wasp 123	3786	82	25287
Wasp 124	3786	83	25288
Wasp 125	3786	84	25289
Wasp 126	3786	85	25290
Wasp 127	3786	86	25291
Wasp 128	3786	87	25292
Wasp 129	3786	88	25293
Wasp 130	3786	89	25294
Wasp 201	3786	90	25295
Wasp 202	3786	91	25296
Wasp 203	3786	92	25297
Wasp 204	3786	93	25298
Wasp 205	3786	94	25299
Wasp 206	3786	95	25300
Wasp 207	3786	96	25301
Wasp 208	3786	97	25302
Wasp 209	3786	98	25303
Wasp 210	3786	99	25304
Wasp 211	3786	100	25305
Wasp 212	3786	101	25306
Wasp 213	3786	102	25307
Wasp 214	3786	103	25308
Wasp 215	3786	104	25309

8910

1055

45

RECEIVED
B.L.M. AZ STATE OFFICE

DEC 14 1990

Page 6

7:45 A.M.
PHOENIX, ARIZONA

B.L.M.
Serial No.

<u>Name of Claim</u>	<u>Book</u>	<u>Page Nos.</u>	<u>Serial No.</u>
Wasp 216	3786	105	25310
Wasp 217	3786	106	25311
Wasp 218	3786	107	25312
Wasp 313 ✓	3786	144	25349 ✓
Wasp 315 ✓	3786	146	25351 ✓
Wasp 317 ✓	3786	148	25353 ✓
Wasp 319	3786	150	25355 ✓
Wasp 319/Amended ✓	6216	975-976	
Wasp 321	3786	152	25357 ✓
Wasp 321/Amended ✓	6216	977-978	
Wasp 323	3786	154	25359 ✓
Wasp 323/Amended ✓	6216	979-980	
Wasp 325	3786	156	25361 ✓
Wasp 325/Amended ✓	6216	981-982	
Wasp 327	3786	158	25363 ✓
Wasp 327/Amended ✓	6116	983-984	
Wasp 329	3786	160	25365 ✓
Wasp 329/Amended ✓	6216	985-986	
Wasp 331	3786	162	25367 ✓
Wasp 331/Amended ✓	6216	987-988	
Wasp 333	3786	164	25369 ✓
Wasp 333/Amended ✓	6216	989-990	
Wasp 335	3786	166	25371 ✓
Wasp 335/Amended ✓	6216	991-992	
Wasp 337	3786	168	25373 ✓
Wasp 337/Amended ✓	6216	993-994	
Wasp 339	3786	170	25375 ✓
Wasp 339/Amended ✓	6216	995-996	
Wasp 341 ✓	3786	172	25377 ✓
Wasp 343	3786	174	25379
Wasp 344	3786	175	25380
Wasp 345	3786	176	25381
Wasp 346	3786	177	25382
Wasp 347	3786	178	25383
Wasp 348	3786	179	25384
Wasp 349	3786	180	25385
Wasp 350	3786	181	25386
Wasp 351	3786	182	25387
Wasp 352	3786	183	25388
Wasp 353	3786	184	25389
Wasp 354	3786	185	24390-25390
Max 41 ✓	4792	584	25662 ✓
Max 43 ✓	4792	586	25664 ✓
Max 45 ✓	4792	588	25666 ✓
Max 47 ✓	4792	590	25668 ✓
Max 49 ✓	4792	592	25670 ✓
Max 71	4792	614	25692
Max 72	4792	615	25693

8910 1056

**RECEIVED
B.L.M. AZ STATE OFFICE**

DEC 14 1990

7:45 A.M.

Page 7

PHOENIX, ARIZONA

B.L.M.

<u>Name of Claim</u>	<u>Book</u>	<u>Page Nos.</u>	<u>Serial No.</u>
Max 73	4792	616	25694
Max 74	4792	617	25695
Max 75	4792	618	25696
Max 76	4792	619	25697
Max 77	4792	620	25698
Max 78	4792	621	25699
Max 79	4792	622	25700
Max 80	4792	623	25701
Max 81	4792	624	25702
Max 82	4792	625	25703
Max 83	4792	626	25704
Max 84	4792	627	25705
Max 85	4792	628	25706
Max 86	4792	629	25707
Max 87	4792	630	25708
Max 88	4792	631	25709
Max 89	4792	632	25710
Max 90	4792	633	25711
Max 91	4792	634	25712
Max 93 ✓	4792	636	25714 ✓
Max 95 ✓	4792	638	25716 ✓
Max 97 ✓	4792	640	25718 ✓
Max 99 ✓	4792	642	25720 ✓
Max 101	4792	644	25722
Max 102	4792	645	25723
Max 103	4792	646	25724
Max 104	4792	647	25725
Max 105	4792	648	25726
Max 106	4792	649	25727
Max 107	4792	650	25728
Max 108	4792	651	25729
Max 109	4792	652	25730
Max 110	4792	653	25731
Max 111	4792	654	25732
Max 112	4792	655	25733
Max 113	4792	656	25734
Max 114	4792	657	25735
Max 115	4792	658	25736
Max 116	4792	659	25737
Max 117	4792	660	25738
Max 118	4792	661	25739
Max 119	4792	662	25740
Max 120	4792	663	25741
Elk 1	3368	576	27423
Elk 2	3368	577	27424
Elk 3	3368	578	27425
Elk 4	3368	579	27426
Elk 5	3368	580	27427

8910 1057

RECEIVED
B.L.M. AZ STATE OFFICE

DEC 14 1990

Page 8

7:45 A.M.
PHOENIX, ARIZONA
Page Nos.

B.L.M.
Serial No.

<u>Name of Claim</u>	<u>Book</u>	<u>Page Nos.</u>	<u>Serial No.</u>
Elk 6 ✓	3368	581	27428 ✓
Elk 35	3368	610	27451 ✓
Elk 35/Amended	6121	1273-1274	} 27452 ✓ 27453 ✓ 27455 ✓ 27457 ✓ 27459 ✓ 27461 ✓ 27463 ✓ 27465 ✓ 27466 ✓ 27467 ✓ 27468 ✓ 27469 ✓ 27470 ✓ 27471 ✓ 27472 ✓ 27473 ✓ 27474 ✓ 27475 ✓ 27476 ✓ 27478 ✓ 27480 ✓ 27482 ✓ 27513 ✓
Elk 36	3368	611	
Elk 37	3368	612	
Elk 39 ✓	3368	614	
Elk 41 ✓	3368	616	
Elk 43 ✓	3368	618	
Elk 45 ✓	3368	620	
Elk 47 ✓	3368	622	
Elk 70	3368	645	
Elk 71	3368	646	
Elk 72	3368	647	
Elk 73	3368	648	
Elk 74	3368	649	
Elk 75	3368	650	
Elk 76	3368	651	
Elk 77	3368	652	
Elk 78	3368	653	
Elk 79	3368	654	
Elk 80	3368	655	
Elk 81	3368	656	
Elk 83 ✓	3368	658	
Elk 85 ✓	3368	660	
Elk 87 ✓	3368	662	
Alpine #5	2221	495	
Alpine #5/Amended	6121	1283-1284	
Alpine #6	2221	496	
Alpine #6/Amended	6121	1285-1286	
Alpine #7	2221	497	
Apline #7/Amended	6121	1287-1288	
Apline #8	2221	498	
Apline #8/Amended	6121	1289-1290	
Alpine #9	2221	499	
Alpine #9/Amended	6121	1291-1292	
Alpine #10	2221	500	
Alpine #10/Amended	6121	1293-1294	
Alpine #11	2221	501	
Alpine #11/Amended	6121	1295-1296	
Alpine #12	2221	502	
Alpine #12/Amended	6121	1297-1298	
Alpine #13	2221	503	
Alpine #14	2221	504	
Alpine #15	2221	505	
Alpine #16	2221	506	
Alpine #17	2221	507	
Alpine #18	2221	508	
Alpine #19	2230	138	

8910 1058

RECEIVED
B.L.M. AZ STATE OFFICE

DEC 14 1990

Page 9

7:45 A.M.

PHOENIX, ARIZONA B.L.M.

<u>Name of Claim</u>	<u>Book</u>	<u>Page Nos.</u>	<u>Serial No.</u>
Alpine #20	2230	139	27528
Alpine #21	2230	140	27529
Alpine #22	2230	141	27530
Alpine #23	2230	142	27531
Alpine #24	2230	143	27532
Santa Rita Wedge ✓	5901	1379	28871 ✓
Buzzard No. 5 ✓	2089	294	36021 ✓
Shadow #4 ✓	2827	66	36025 ✓
John 1	3934	508	36026
John 2	3934	509	36027
Flying Dutchman No. 2	2089	295	36028
Flying Dutchman No. 3	2089	296	36029
Flying Dutchman No. 4	2089	297	36030
Flying Dutchman No. 5	2089	298	36031
Flying Dutchman No. 6	2089	299	36032
Flying Dutchman No. 6/Amended	6121	1267-1268	
Black Bess No. 2 ✓	2089	290	36034 ✓
K.W.L. ✓	2078	442	36036 ✓
G.E.J. ✓	2078	443	36037 ✓
R.F.E. ✓	2078	444	36038 ✓
R.C.M. ✓	2078	445	36039 ✓
Sycamore #1	2078	446	36040
Sycamore #2	2078	447	36041
Sycamore #3	2078	448	36042
Sycamore #4	2078	449	36043
Sycamore #4/Amended	6121	1299-1300	
Sycamore #5	2078	450	36044
Sycamore #5/Amended	6121	1301-1302	
Sycamore #6	2078	451	36045
Sycamore #6/Amended	6121	1303-1304	
Sycamore #7	2078	452	36046
Sycamore #7/Amended	6121	1305-1306	
Sycamore #8	2078	453	36047
Sycamore #8/Amended	6121	1307-1308	
Sycamore #9	2078	454	36048
Sycamore #10	2078	455	36049
Sycamore #11	2078	456	36050
Sycamore #12	2078	457	36051
Naragansett Extension #1	937	372	36052
Naragansett Extension #2	937	373	36053
Naragansett Extension #3	937	374	36054
Naragansett Extension #4	937	375	36055
Naragansett Extension #5	937	376	36056
Naragansett Extension #6	937	377	36057
Naragansett Extension #7	937	378	36058
Naragansett Extension #8	937	379	36059
Naragansett Extension #9	2020	358	36060
Schwab Extension #1 North West ✓	1271	92	36061 ✓

8910

1059

42

RECEIVED
B.L.M. AZ STATE OFFICE

DEC 14 1990

7:45 A.M.
PHOENIX, ARIZONA

Page 10

<u>Name of Claim</u>	<u>Book</u>	<u>Page Nos.</u>	<u>B.L.M. Serial No.</u>
Rocky 1 ✓	3726	117	36062 ✓
Amole No. 2 ✓	2051	262	36063 ✓
Falls No. 2	2051	263	36064
Falls No. 3	2110	267	36065
Falls No. 4	2110	268	36066
Perry No. 1	2112	11	36067
Perry #2	2112	12	36068
Perry #3	2112	13	36069
Perry #4	2112	14	36070
Perry #7	2112	17	36073
Perry #8	2112	18	36074
Perry #9	2112	19	36075
Perry #10	2112	20	36076
Perry #11	2112	21	36077
Perry #12	2112	22	36078
Perry #15	2112	25	36081
Perry #15/Amended	2139	441	
Perry #16	2112	26	36082
Perry #17	2112	27	36083
Perry #18	2112	28	36084
Perry #18/Amended	2139	442	
Gunsite 1-A ✓	1980	353	36086 ✓
Gunsite No. 2	1941	339	36087
Gunsite No. 2/Amended	1980	354	
Gunsite No. 3	1941	340	36088
Gunsite No. 4	1941	341	36089
Gunsite 5A ✓	2022	341	36090 ✓
Gunsite 6-B ✓	2110	264	36091 ✓
Gunsite No. 7 ✓	1941	344	36092 ✓
Gunsite 7A ✓	2411	174	36093 ✓
Gunsite No. 8	1941	345	36094
Gunsite No. 9	1941	346	36095
Gunsite No. 10	1941	347	36096
Gunsite No. 11	1941	348	36097
Gunsite No. 12	1941	349	36098
Gunsite No. 13	1941	350	36099
Gunsite No. 14	1941	351	36100
Gunsite No. 15	1941	352	36101
Gunsite No. 16	1941	353	36102
Gunsite No. 17	1941	354	36103
Gunsite No. 18	1941	355	36104
Gunsite No. 19	1941	356	36105
Gunsite No. 20	1941	357	36106
Gunsite No. 21	1941	358	36107
Gunsite No. 22	1941	359	36108
Gunsight No. 23	1967	324	36109
Gunsight No. 23/Amended	2022	343	
Gunsite No. 24	1943	14	36110

8910

1060

44

RECEIVED
B.L.M. AZ STATE OFFICE

DEC 14 1990

7:45 A.M.

Page 11

PHOENIX, ARIZONA

B.L.M.

<u>Name of Claim</u>	<u>Book</u>	<u>Page Nos.</u>	<u>Serial No.</u>
Gunsite No. 24/Amended	1980	355	
Gunsite No. 25	1943	15	36111
Gunsite No. 26	1943	16	36112
Gunsite No. 27	1943	13	36113
Gunsight No. 28	1967	325	36114
Gunsight No. 29	1967	326	36115
Gunsight No. 30	1967	327	36116
Gunsight No. 31	1967	328	36117
Gunsight No. 32	1967	329	36118
Gunsight No. 33	1967	330	36119
Gunsight No. 34	1967	331	36120
Gunsight No. 35	1967	332	36121
Gunsight No. 36	1967	333	36122
Gunsight No. 37	1967	334	36123
Gunsight No. 38	1967	335	36124
Gunsight No. 39	1967	336	36125
Gunsight No. 40	1967	337	36126
Gunsight No. 41	1967	338	36127
Gunsight No. 42	1967	339	36128
Gunsight No. 43	1967	340	36129
Gunsight 44	1994	152	36130
Gunsight 44/Amended	6420	1007-1008	
Gunsight #45	1994	153	36131
Gunsight #45/Amended	6420	1009-1010	
Gunsight #46	1994	154	36132
Gunsight #47	1994	155	36133
Gunsight #48	1994	156	36134
Gunsight #49	1994	157	36135
Gunsight #50	1994	158	36136
Gunsight #50/Amended	2078	464	
Williams Folly ✓	5406	878	36137 ✓
Williams Folly #2 ✓	5406	879	36138 ✓
Santa Rita #1	2148	520	46740
Santa Rita #2	2148	521	46741
Santa Rita #3	2148	522	46742
Santa Rita #4	2148	523	46743
Santa Rita #5	2148	524	46744
Santa Rita #6	2148	525	46745
Santa Rita #7	2148	526	46746
Santa Rita #8A	2170	436	46747
Santa Rita #9	2148	528	46748
Santa Rita #10	2148	529	46749
Santa Rita #11	2148	530	46750
Santa Rita #12	2148	531	46751
Santa Rita #13	2148	532	46752
Santa Rita #14	2148	533	46753
Santa Rita #15	2148	534	46754
Santa Rita #16	2148	535	46755

8910 1061

RECEIVED
B.L.M. AZ STATE OFFICE

DEC 14 1990

Page 12

7:45 A.M.
PHOENIX, ARIZONA B.L.M.
Page Nos. Serial No.

Name of Claim	Book	Page Nos.	Serial No.
Santa Rita #17	2148	536	46756
Santa Rita #18	2148	537	46757
Santa Rita #19	2148	538	46758
Santa Rita #20	2148	539	46759
Santa Rita #21	2148	540	46760
Santa Rita #22	2148	541	46761
Santa Rita #23	2148	542	46762
Santa Rita #24	2148	543	46763
Santa Rita #25	2148	544	46764
Santa Rita #26	2148	545	46765
Santa Rita #27	2148	546	46766
Santa Rita #28	2148	547	46767
Santa Rita #29	2148	548	46768
Santa Rita #30	2148	549	46769
Santa Rita #31	2148	550	46770
Catalina #1	2148	518	46771
Catalina #2	2148	517	46772
Catalina #3	2148	516	46773
Catalina #4	2148	515	46774
Catalina #5A	2170	437	46775
Catalina #6A	2170	435	46776
Catalina #7	2148	512	46777
Catalina #8	2148	511	46778
Fred Bennett	936	425	46779
Fred Bennett	712	107	46780
Fred Bennett/Amended	2110	262	
Rosemont #9	936	424	46781
Rosemont #9/Amended	2078	466	
Rosemont #11	936	420	46782
Rosemont #11-A	2078	458	46783
Rosemont #12	936	431	46784
Rosemont #12/Amended	2078	467	
Rosemont #13	936	434	46785
Rosemont #13/Amended	2078	468	
Rosemont #15	936	429	46786
Rosemont #15/Amended	2078	469	
Rosemont #16	936	430	46787
Rosemont #16/Amended	2078	470	
Rosemont #17	936	432	46788
Rosemont #17/Amended	2078	471	
Rosemont #18	936	433	46789
Rosemont #18/Amended	2078	472	
Rosemont #21	964	202	46790
Rosemont #21/Amended	2078	473	
Fred Bennett Fraction	2022	338	46791
Last Chance No. 1/Relocation	2929	207	46792
Last Chance No. 2/Relocation	2929	208	46793
Last Chance No. 3/Relocation	2929	209	46794

8910 1062

RECEIVED
B.L.M. AZ STATE OFFICE

DEC 14 1990

Page 13

7:45 A.M. B.L.M.
PHOENIX, ARIZONA Serial No.
Page Nos.

<u>Name of Claim</u>	<u>Book</u>	<u>Page Nos.</u>	<u>Serial No.</u>	
Merchant (Mine) ✓	DD	284	46795 ✓	
Cave ✓	NN	555	46796 ✓	
Tailor ✓	NN	556	46797 ✓	
Wedge ✓	821	393	46798 ✓	
Wedge No. 2 ✓	897	182	46799 ✓	
Strip ✓	821	391	46800 ✓	
Cuba Fraction ✓	2022	342	46801 ✓	
Patrick Henry Fraction/Relocation ✓	3486	103	46802 ✓	
R. G. Ingersoll Fration ✓	2110	265	46803 ✓	
Daylight Fraction ✓	2110	266	46804 ✓	
Travis #2	1983	254	46805	
Travis #2/Amended	2078	465	}	
Travis #3	1983	255		46806
Travis #4	1983	256		46807
Travis #4/Amended	2170	455		
Travis #5	1983	257		46808
Travis #6	1983	258		46809
Art	1009	441	46810 ✓	
Art/Amended ✓	2078	459		
Al	1009	442	46811 ✓	
Al/Amended ✓	2078	460		
Sam	1009	439	46812 ✓	
Sam/Amended ✓	2078	461		
Fred	1009	440	46813 ✓	
Fred/Amended ✓	2078	462		
Bert	1009	443	46814 ✓	
Bert/Amended ✓	2078	463		
Bob ✓	995	393	46815 ✓	
Canyon No. 34	6048	1225-26	47482	
Canyon No. 35	6048	1227-28	47483	
Canyon No. 36	6048	1229-30	47484	
Canyon No. 37	6048	1231-32	47485	
Canyon No. 38	6048	1233-34	47486	
Canyon No. 39	6048	1235-36	47487	
Canyon No. 40	6048	1237-38	47488	
Canyon No. 41	6048	1239-40	47489	
Canyon No. 42	6048	1241-42	47490	
Canyon No. 43	6048	1243-44	47491	
Canyon No. 64	6048	1285-86	47512	
Canyon No. 65	6048	1287-88	47513	
Canyon No. 66	6048	1289-90	47514	
Canyon No. 67	6048	1291-92	47515	
Canyon No. 68	6048	1293-94	47516	
Canyon No. 69	6048	1295-96	47517	
Canyon No. 70	6048	1297-98	47518	
Canyon No. 71	6048	1299-1300	47519	
Canyon No. 72	6048	1301-02	47520	
Canyon No. 73	6048	1303-04	47521	

8910

1063

RECEIVED
B.L.M. AZ STATE OFFICE

DEC 14 1990

Page 14

7:45 A.M.
PHOENIX, ARIZONA L.M.

<u>Name of Claim</u>	<u>Book</u>	<u>Page Nos.</u>	<u>Serial No.</u>
Canyon No. 74	6048	1305-06	47522
Canyon No. 75	6048	1307-08	47523
Canyon No. 76	6048	1309-10	47524
Canyon No. 77	6048	1311-12	47525
Canyon No. 78	6048	1313-14	47526
Canyon No. 79	6048	1315-16	47527
Telemeter Fraction	2075	381	62785 ✓
Telemeter Fraction/Amended ✓	5013	166	
West End Fraction	2075	383	62786 ✓
West End Fraction/Amended ✓	5013	164	
Hattie Fraction	2075	382	62787 ✓
Hattie Fraction/Amended ✓	5013	165	
Cactus ✓	6104	1251-52	64123 ✓
Travis #7 ✓	6104	1253-54	64124 ✓
Fox #1	2705	63	64125
Fox #1 Amended	6104	1255-56	
Fox #2	2705	64	64126
Fox #2/Amended	6104	1257-58	
Fox #7	2705	69	64131 ✓
Fox #7/Amended ✓	6104	1267-68	
Fox #13	2705	75	64133 ✓
Fox #13/Amended ✓	6104	1271-72	
Cloud Rest.	SS	511	64134 ✓
Cloud Rest/Amended ✓	6104	1273-74	
Big Windy ✓	5406	876	64135 ✓
Big Windy Fraction ✓	5406	877	64136 ✓
Blue Wing ✓	SS	581	64137 ✓
Cloud Rest No. 1	B-B-B	277	64138 ✓
Cloud Rest No. 1/Amended	6104	1275-76	
Kent #1 Long John ✓	1936	245	66835 ✓
Kent #2 Patricia C. ✓	1936	246	66836 ✓
Kent #3 Little Joe ✓	1936	247	66837 ✓
Belle of Rosemont	2571	125	66838 ✓
Belle of Rosemont/Amended ✓	6216	999-1000	
John ✓	995	395	74390 ✓
Joe ✓	995	396	74391 ✓
Ben ✓	995	392	74392 ✓
Pete ✓	995	394	74393 ✓
Adolph Lewisohn ✓	710	346	74394 ✓
Adolph Lewisohn ✓	936	419	74395 ✓
Rosemont ✓	710	347	74396 ✓
Rosemont ✓	936	418	74397 ✓
Albert Steinfeld ✓	710	348	74398 ✓
Albert Steinfeld ✓	936	427	74399 ✓
Hugh Young ✓	712	108	74400 ✓
Hugh Young ✓	936	422	74401 ✓
Ethel ✓	712	109	74402 ✓
Albert ✓	712	110	74403 ✓

8910

1064

38

RECEIVED
B.L.M. AZ STATE OFFICE

Page 15

DEC 14 1990

B.L.M.
7:43 A.M. Serial No.
PHOENIX, ARIZONA

<u>Name of Claim</u>	<u>Book</u>	<u>Page No.</u>	<u>Serial No.</u>
Rosemont #1	908	504	74404
Rosemont #2	908	501	74405
Rosemont #3	908	503	74406
Rosemont #4	908	499	74407
Rosemont #7	936	421	74408
Rosemont #8	936	423	74409
Rosemont #14	936	428	74410
Rosemont #19	964	200	74411
Rosemont #20	964	201	74412
Rosemont #20	908	500	74413
Rosemont #22	964	203	74414
Rosemont #23	908	497	74415
Rosemont #24	908	498	74416
Rosemont #25	908	502	74417
RX	936	426	74418
Flying Dutchman #7A	6121	1269-70	75181
Blue Point No. 2A	6121	1271-72	75182
Alpine #1A	6121	1275-76	75183
Alpine #2A	6121	1277-78	75184
Alpine #3A	6121	1279-80	75185
Alpine #4A	6121	1281-82	75186
Frijole VI A	6159	1135-36	95315
Falcon #1A	6216	899-900	99789
Falcon #2A	6216	901-902	99790
Falcon #3A	6216	903-904	99791
Falcon #4A	6216	905-906	99792
Falcon #5A	6216	907-908	99793
Falcon #6A	6216	908-910	99794
Falcon #7A	6216	911-912	99795
Falcon #8A	6216	913-914	99796
Falcon #9A	6216	915-916	99797
Falcon #10A	6216	917-918	99798
Falcon #11A	6216	919-920	99799
Falcon #12A	6216	921-922	99800
Falcon #13A	6216	923-924	99801
Falcon #14A	6216	925-926	99802
Falcon #15A	6216	927-928	99803
Falcon #16A	6216	929-930	99804
Falcon #17A	6216	931-932	99805
Falcon #18A	6216	933-934	99806
Falcon #19A	6216	935-936	99807
Falcon #20A	6216	937-938	99808
Falcon #21A	6216	939-940	99809
Falcon #22A	6216	941-942	99810
Falcon #27A	6216	943-944	99811
Falcon #28A	6216	945-946	99812
Falcon #29A	6216	947-948	99813
Falcon #30A	6216	949-950	99814

8910

1065

48

RECEIVED
B.L.M. AZ STATE OFFICE

DEC 14 1980

Page 16

7:45 A.M. B.L.M.
PHOENIX, ARIZONA Serial No.

Name of Claim	Book	Page Nos.	Serial No.
Falcon #31A >	6216	951-952	99815 >
Falcon #32A >	6216	953-954	99816 >
Wasp #62A >	6216	963-964	99817 >
Wasp #63A >	6216	965-966	99818 >
Wasp #219A >	6216	967-968	99819 >
Wasp #220A >	6216	969-970	99820 >
Wasp #221A >	6216	971-972	99821 >
Wasp #222A >	6216	973-974	99822 >
Tecky ✓	6216	997-998	99823 ✓
MIA 1 A } MIA 2 A } MIA 3 A } MIA 4 A } MIA 5 A } MIA 6 A } MIA 7 A } MIA 8 A } MIA 9 A } MIA 12A } MIA 13A } MIA 14A } BILLY C. ✓	6420 6420 6420 6420 6420 6420 6420 6420 6420 6420 6420 6420 6522	1011-13 1014-16 1017-19 1020-22 1023-25 1026-28 1029-31 1032-34 1035-37 1043-45 1046-48 1049-51 781-782	117293 } 117294 } 117295 } 117296 } 117297 } 117298 } 117299 } 117300 } 117301 } 117304 } 117305 } 117306 } 129394 ✓

Claims are located in Sections 12, 13, 14, 24, 25, & 36, T18S, R15E; Sections 7, 17, 18, 19, 20, 21, 28, 29, 30, 31, 32, & 33, T18S, R16E; Sections 4, 5, 6, 7, 8, & 9, T19S, R16E; and Sections 1 & 2, T19S, R15E; G&SRB&M.

8910

1065

RECEIVED
B.L.M. AZ STATE OFFICE

DEC 14 1990

7:45 A.M.
PHOENIX, ARIZONA

S.W. MINING DEPT.
NOV 12 1990
TUCSON

MIKE BOYD, RECORDER
PIMA COUNTY, ARIZONA
CERTIFICATE OF RECORDING

11/07/90
10:05:00

W
ASARCO INC- T E SCARTACCINI
P O BOX 5747

TUCSON	AZ 85703	18 PAGES	AT	\$ 22.00
		CONVERSION FEE		3.00
		0 AFFIDAVIT	AT 2.00 EACH	.00
		0 COPIES	AT 1.00 EACH	.00
		0 POSTAGE	AT 1.00 EACH	.00
		0 SEARCHES	AT 10.00 EACH	.00

NO. OF PAGES: 018
SEQUENCE: 90135636
DOCKET: 08910 PAGE: 1049

RECORDING TYPE: AFFIDAVIT PROOF LABOR
GRANTOR: AMC #2196-2204 +
GRANTEE: PROOF LABOR

TOTAL 25.00

RBJ		AMOUNT PAID \$	25.00
DEPUTY RECORDER	2234 RD15	AMOUNT DUE \$.00

ENVELOPE

THE ABOVE SPACE FOR RECORDERS USE ONLY
TO BE RECORDED AS PART OF DOCUMENT

DO NOT DETACH CERTIFICATE FROM DOCUMENT

8910 1049

ASARCO

H-10.4

RECEIVED
B.L.M. AZ STATE OFFICE

DEC 14 1990

7:45 A.M.
PHOENIX, ARIZONA

December 10, 1990

Southwestern Mining Department
T.E. Scartaccini
General Manager

CERTIFIED MAIL - RETURN RECEIPT REQUESTED

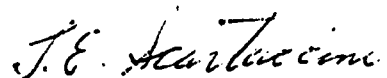
BUREAU OF LAND MANAGEMENT
Arizona State Office
Mining Claims Section
P. O. Box 16563
Phoenix, AZ 85011

Mining Claim Annual Recordation
Helvetia Project (629 Claims)
Pima County, Arizona

In accordance with the Federal Land Policy and Management Act (3 CFR, Part 3833.2), please find enclosed an exact reproduction of the Affidavit of Assessment work for the period September 1, 1989 - September 1, 1990, with mining serial numbers, as recorded in the Pima County Recorder's office in Book 8910, pages 1049 through 1066.

Also enclosed is Asarco's check in the amount of \$3,145 for the filing fee for 629 claims.

Very truly yours,



T. E. Scartaccini

TES/GHM/kh

Encl. - copy of Affidavit

ASARCO Incorporated
1150 North 7th Avenue

P.O. Box 5747
Phone (602) 792-3010

Tucson, Az 85703
FAX (602) 624-3369

UNITED STATES
DEPARTMENT OF THE INTERIOR
BUREAU OF LAND MANAGEMENT

RECEIPT AND ACCOUNTING ADVICE

NO. 111 203 0

Subject:

AFFIDAVITS OF ASSESSMENT WORK (629)

SM/AZ

12/14/90

Applicant:

ASARCO INCORPORATED
P. O. BOX 5747
TUCSON, AZ 85703

2 75 12

OK
2,145.00

Remitter: SAME - CK #4518
792-3010

Assignor:

LEASE MANAGEMENT DATA									
<input type="checkbox"/> NEW <input type="checkbox"/> UPDATE <input type="checkbox"/> PAYMENT									
ORIGINAL SERIAL NO.	ASG.	TYPE	ST.	CTY.	FUND SYMBOL			ACRES/UNITS	RATE
AMC 2196, ET AL.									
AMOUNT	ANV. DATE	EXP. DATE	BILL CYC.	S/C	DISTRICT	NEXT BILL	MISC. DATA	U of M	ACTUAL UNITS
ASSIGNMENT SERIAL NO.	ASG.	TYPE	ST.	CTY.	FUND SYMBOL			ACRES/UNITS	RATE
AMOUNT	ANV. DATE	EXP. DATE	BILL CYC.	S/C	DISTRICT	NEXT BILL	MISC. DATA	U of M	ACTUAL UNITS
APPLY REMITTANCE									
ACTION	FUND SYMBOL	CTY.	AMOUNT	Remarks:					
FILING FEE				Acknowledged BY: _____ DATE: _____					
RENTAL									
UNEARNED									
REFUND									
TOTAL									
AMOUNT DUE									
<input type="checkbox"/> Lease in Escrow? <input type="checkbox"/> KGS? <input type="checkbox"/> Auto Escalates? <input type="checkbox"/> Auto Renew?									
FOR MMS USE ONLY									
BILLEE					FOREST REFUGE				
NUMBER									
OCS SECTION									
CODE									

ACCOUNTING ADVICE COPY

AFFIDAVIT OF PERFORMANCE OF ANNUAL WORK

2205
27443
35995
62735

STATE OF ARIZONA)
) ss.
COUNTY OF Pima)

Bill Devitt, being duly sworn, according to law, deposes and says:

That he is a citizen of the United States, more than 18 years of age and resides at 1761 N. Saddlewood Ranch Dr, Tucson, 85745, Pima County, Arizona;

That he is personally acquainted with the following unpatented mining claims which are situated in the Helvetia Mining District, Pima County, Arizona, the name(s), book(s) and page(s) of the recording of the location notice(s) in the office of the recorder of said county and the BLM serial numbers of which are as follows:

<u>Claim Name</u>	<u>Recorded Book</u>	<u>Page</u>	<u>BLM No.</u>
-------------------	----------------------	-------------	----------------

(See attached Exhibit B listing seventy five (75) unpatented lode mining claims.)

That the notices of location of said claims are posted within the following Section(s), Township(s) and Range(s): Sec. 10, 11, 14, 15, 22, T18S, R15E, G&SRM;

Helvetia Land & Cattle Co., and
That Sahuarita Mining 1986 Ltd., whose joint address is P.O. Box 70, Sahuarita, AZ 85629, is the owner of the above-described claims;

That between the dates of September 2, 1988 and August 31, 1989 in excess of Ten Thousand Dollars (\$ 10,000.) worth of work and improvements were done and performed upon or for the benefit of this claim group;

That such work and improvements consisted of drilling, blasting, loading, hauling white high-calcium limestone. and were performed by Calcium Products of Arizona. and using 6-man crew and usual mining equipment.

That the above work and improvements were made by and at the expense of Calcium Products of Arizona, d/b/a for Sahuarita Mining 1986 Ltd the owner of the claims, for the purpose of complying with the laws of the United States pertaining to assessments or annual work; Helvetia Land & Cattle Co. joint owner.

DATED this 17th day of December, 1989.

Bill Devitt, Mgr

Agent for Calcium Products of Arizona
d/b/a Sahuarita Mining 1986 Ltd, and Helvetia Land & Cattle Co.

SUBSCRIBED AND SWORN to before me this 28 day of Dec., 1989 by Bill Devitt.

Carrie M. Neenan

Notary Public

My Commission Expires:
My Commission Expires March 31, 1990

RECEIVED
BLM AZ STATE OFFICE
CASH
REC'D
DEC 29 5 11 AM '89




EXHIBIT "B" (Cont'd)

<u>Name of Claim</u>	<u>Pima Co. Records Book</u>	<u>Page</u>	<u>Section</u>	<u>BLM S/N</u>
Elk 113	3368	688	14	AMC 36016
Elk 114	3368	689	14	36017
Buzzard No. 2	2089	291	14	36018
Buzzard No. 3	2089	292	14	36019
Buzzard No. 4	2089	293	13	36020
Baker	916	550	15	62735
Dade	916	551	15	62736
Eustis	916	552	15	62737
Flagler	916	553	15	62738
Glades	916	554	15	62739
Liberty	916	559	15	62744
Manatee	916	560	15	62745
Nassau	916	561	15	62746
Leon	948	27	22	62753
Ruby	287	256	15	62766
Irish	287	259	15	62767
Duzy	932	231	22	62768
Boston	1750	237	22	62769
The Alta No. 1	MMM	294		62770
The Alta No. 1 Amended	464	65	15	
America No. 1	MMM	295		62771
America No. 1 Amended	464	63	15	
America No. 2	MMM	293		62772
America No. 2 Amended	464	64	15	
Apricot	MMM	292		62773
Apricot Amended	464	60	15	
French King	MMM	289		62774
French King Amended	464	67	15	
Alexander	MMM	290		62775
Alexander Amended	464	59	15	
Italian Queen	MMM	291		62776
Italian Queen Amended	464	71	15	
Shovel	MMM	331		62777
Shovel Amended	464	70	15	
Four Queens	287	257	15	62778
Cherry	MMM	330		62784
Cherry Amended	464	66	14	
Rake	3869	110	15	62788
Hoe	3869	111	15	62789
Marla	6104	1237-1238	22	62790
Marla No. 2	6104	1239-1240	22	62791
Marla No. 3	6104	1241-1242	22	62792
Marla No. 4	6104	1243-1244	22	62796

RECEIVED
B.L.M. AZ STATE OFFICE
CASH CHECK NO
RECS BY

Dec 9 12 58 PM '88

EXHIBIT "B"

75 contiguous unpatented lode mining claims owned jointly by Helvetia Land & Cattle Co. (60%) and Sahuarita Mining 1986 Ltd. (40%), located in T18S, R15E, G&SRM, Helvetia Mining District, Pima County, Arizona:

Name of Claim	Pima Co. Records Book	Page	Section	BLM S/N
Waltham ✓	942	87		AMC 2205
Waltham Amended	5436	812	22	
Flat Top ✓	913	600		2206
Flat Top Amended	5436	813	15	
Round Top ✓	914	1		2207
Round Top Amended	5436	814	15	
The Axe ✓	287	258		2208
The Axe Amended	5436	815	14	
Suzy ✓	934	536		2209
Suzy Amended	5436	816	22	
Alachua ✓	916	549		2210
Alachua Amended	5436	817	22	
Elk 27 A ✓	3423	187	11	27443
Elk 28 A ✓	3423	188	11	27444
Elk 29	3368	604	11	27445
Elk 30	3368	605	11	27446
Elk 31	3368	606	11	27447
Elk 32	3368	607	11	27448
Elk 33	3368	608	11	27449
Elk 34	3368	609	11	27450
Elk 108	3368	683	11	27503
Elk 109	3368	684	10	27504
Elk 110	3368	685	10	27505
Elk 111	3368	686	10	27506
Elk 112	3368	687	10	27507
Elk 115	3368	690	11	27508
Elk 49	3368	624	14	35995
Elk 50	3368	625	14	35996
Elk 51	3368	626	14	35997
Elk 52	3368	627	14	35998
Elk 53	3368	628	14	35999
Elk 54	3368	629	14	36000
Elk 55	3368	630	14	36001
Elk 56	3368	631	14	36002
Elk 57	3368	632	14	36003
Elk 58	3368	633	14	36004
Elk 59	3368	634	14	36005
Elk 60	3368	635	14	36006
Elk 61	3368	636	14	36007
Elk 62	3368	637	14	36008
Elk 63	3368	638	14	36009
Elk 64	3368	639	14	36010
Elk 65	3368	640	14	36011
Elk 66	3368	641	14	36012
Elk 67	3368	642	14	36013
Elk 68	3368	643	14	36014
Elk 69	3368	644	14	36015

2205-10

RECEIVED
BLM STATE OFFICE
CASH BOOK NO. 89
DEC 11 AM '89
CLAIMS RECEIPT
THIS IS TO BE RECEIVED
AND RECORDED
PAGE 89 OF 93

MIKE BOYD, RECORDER
PIMA COUNTY, ARIZONA
CERTIFICATE OF RECORDING

12/28/89
11:10:00

W
BILL DEVITT

TUCSON	AZ 85701	4 PAGES	AT	\$	10.00
		CONVERSION FEE			3.00
NO. OF PAGES: 004		0 AFFIDAVIT	AT	2.00 EACH	.00
SEQUENCE: 89160530		0 COPIES	AT	1.00 EACH	.00
DOCKET: 08693	PAGE: 1899	0 POSTAGE	AT	1.00 EACH	.00
		0 SEARCHES	AT	10.00 EACH	.00

RECORDING TYPE: AFFIDAVIT PROOF LABOR
GRANTOR: AMC #2205-2210 +
GRANTEE: PROOF LABOR

TOTAL 13.00

NTS		AMOUNT PAID \$	13.00
DEPUTY RECORDER	2100 REC4	AMOUNT DUE \$.00

PICKUP

THE ABOVE SPACE FOR RECORDERS USE ONLY
TO BE RECORDED AS PART OF DOCUMENT

DO NOT DETACH CERTIFICATE FROM DOCUMENT

RECEIVED
B.L.H. AZ STATE OFFICE
CASH CHECK NO. 87
DEC 29 9 05 AM '89
CLAIMS/SITES
THIS IS YOUR RECEIPT
AND ACKNOWLEDGMENT
PAGE OF 1

62779
JR
Lpi

STATE OF _____)
COUNTY OF _____) ss. I hereby certify that the within instrument was No. _____
Witness my hand and Official Seal. filed for record in _____ County, Book _____ Page _____
State of _____ Date: _____
Request of: _____
County Recorder _____
By _____ Deputy Fee: _____

When recorded, mail to: Royden Lebrecht, 4065 E. Cooper, Tucson, AZ 85711

AFFIDAVIT OF PERFORMANCE OF ANNUAL WORK (Mining Claim)

State of Arizona)
County of Pima) ss.

I, Royden L. Lebrecht, as Trustee NAME
4065 E. Cooper ADDRESS
Tucson, Arizona 85711 CITY STATE ZIP

being first duly sworn according to law, depose and say that I am a citizen of the United States, more than eighteen years of age, and that all of the facts set forth in this affidavit are true and correct according to the best of my knowledge, information and belief:


- That I am personally acquainted with the mining claim named Annie No. 1, Annie No. 1/Amended AMC# 62779, situated in the Helvetia Mining District, Pima County, Arizona, the location of which is recorded in the office of the County Recorder of said County in Book MMM, 464, Page(s) 333, 61. Notice of location is posted in Section (s) 10 or 15, Township 18 South, Range 15 East, Gila and Salt River Base and Meridian;
- That between the dates of 1/1/89 and 8/31/89 at least One Hundred and 00/100 (\$ 100.00) dollars worth of work and improvements were done and performed upon this claim not including location work;
- That the work and improvements were made by and at the expense of Royden L. and Natalie Lebrecht as beneficiaries of Lawyers Title of Arizona, Trustee under Tr #7582-T, owner(s) of the mine for the purpose of complying with the laws of the United States pertaining to assessments or annual work;
- That the following individuals were employed to perform the work and improvements alleged herein; Steven Boice Construction
- The work and improvements performed were Construction and maintenance of roadways

RECEIVED
B.L.M. AZ STATE OFFICE

Dated 12/15/89 DEC 21 1989
7:45 A.M.

Royden L. Lebrecht
SIGNATURE

SUBSCRIBED AND SWORN TO before me, a Notary Public, this 15th day of December, 19 89, by Royden L. Lebrecht



MY COMMISSION EXPIRES 3/1/93

8685 883

STATE OF _____)
 COUNTY OF _____) ss. I hereby certify that the within instrument was No.
 Witness my hand and Official Seal. filed for record in _____ County, Book _____ Page _____
 State of _____ Date: _____
 Request of: _____

 County Recorder
 By _____ Deputy Fee: _____

When recorded, mail to: Royden Lebrecht, 4065 E. Cooper, Tucson, AZ 85711

AFFIDAVIT OF PERFORMANCE OF ANNUAL WORK
 (Mining Claim)

State of Arizona)
 County of Pima) ss.

I, Royden L. Lebrecht, as Trustee NAME
4065 E. Cooper ADDRESS
Tucson, Arizona 85711 CITY STATE ZIP


being first duly sworn according to law, depose and say that I am a citizen of the United States, more than eighteen years of age, and that all of the facts set forth in this affidavit are true and correct according to the best of my knowledge, information and belief:

- That I am personally acquainted with the mining claim named Annie No. 2, Annie No. 2/Amended AMC # 62780, situated in the Helvetia Mining District, Pima County, Arizona, the location of which is recorded in the office of the County Recorder of said County in Book MMM, 464, Page(s) 334, 62. Notice of location is posted in Section (s) 10 or 15, Township 18 South, Range 15 East, Gila and Salt River Base and Meridian;
- That between the dates of 1/1/89 and 8/31/89 at least One Hundred and 00/100 (\$ 100.00) dollars worth of work and improvements were done and performed upon this claim not including location work;
- That the work and improvements were made by and at the expense of Royden L. and Natalie Lebrecht as beneficiaries of Lawyers Title of Arizona, Trustee under Tr #7582-T, owner(s) of the mine for the purpose of complying with the laws of the United States pertaining to assessments or annual work;
- That the following individuals were employed to perform the work and improvements alleged herein; Steven Boice Construction;
- The work and improvements performed were Construction and maintenance of roadways

RECEIVED
 B.L.M. AZ STATE OFFICE

Dated 12/15/89 DEC 21 1989 7:45 A.M. PHOENIX, ARIZONA
 _____ SIGNATURE

SUBSCRIBED AND SWORN TO before me, a Notary Public, this 15th day of _____ 19 89, by Royden L. Lebrecht



MY COMMISSION EXPIRES 3/1/93

STATE OF _____)
COUNTY OF _____) ss.
Witness my hand and Official Seal.
Indexed Paged Blotted

I hereby certify that the within instrument was
filed for record in _____ County,
State of _____

County Recorder

No. _____
Book _____ Page _____
Date: _____
Request of: _____

By _____ Deputy Fee: _____

When recorded, mail to: Royden Lebrecht, 4065 E. Cooper, Tucson, AZ 85711

AFFIDAVIT OF PERFORMANCE OF ANNUAL WORK (Mining Claim)

State of Arizona)
County of Pima) ss.

I, Royden L. Lebrecht, as Trustee
NAME

4065 E. Cooper
ADDRESS

Tucson, Arizona 85711
CITY STATE ZIP

being first duly sworn according to law, depose and say that I am a citizen of the United States, more than eighteen years of age, and that all of the facts set forth in this affidavit are true and correct according to the best of my knowledge, information and belief:

- That I am personally acquainted with the mining claim named Corner Stone AMC # 62781, situated in the Helveria Mining District, Pima County, Arizona, the location of which is recorded in the office of the County Recorder of said County in Book MMM, Page(s) 464. Notice of location is posted in Section (s) 10 or 15, Township 18 South, Range 15 East, Gila and Salt River Base and Meridian;
- That between the dates of 1/1/89 and 8/31/89 at least One Hundred and 00/100 (\$ 100.00) dollars worth of work and improvements were done and performed upon this claim not including location work;
- That the work and improvements were made by and at the expense of Royden L. and Natalie Lebrecht as beneficiaries of Lawyers Title of Arizona, Trustee under Tr #7582-T, owner(s) of the mine for the purpose of complying with the laws of the United States pertaining to assessments or annual work;
- That the following individuals were employed to perform the work and improvements alleged herein; Steven Boice Construction;
- The work and improvements performed were Construction and maintenance of roadways

RECEIVED
B.L.M. AZ STATE OFFICE

Dated 12/15/89 DEC 21 1989

Royden L. Lebrecht
SIGNATURE

SUBSCRIBED AND SWORN TO before me, a Notary Public, this 15th day of December, 1989, by Royden L. Lebrecht

WILLIAM G. ARNOLD
NOTARY PUBLIC
William G. Arnold
NOTARY PUBLIC

MY COMMISSION EXPIRES 3/1/93

STATE OF _____)
 COUNTY OF _____) ss. I hereby certify that the within instrument was
 Witness my hand and Official Seal. filed for record in _____ County, No. _____
 Indexed Paged Blotted State of _____ Book _____ Page _____
 _____ Date: _____
 _____ County Recorder Request of: _____
 By _____ Deputy Fee: _____

When recorded, mail to: Royden Lebrecht, 4065 E. Cooper, Tucson, AZ 85711

AFFIDAVIT OF PERFORMANCE OF ANNUAL WORK (Mining Claim)

State of Arizona)
 County of Pima) ss.

I, Royden L. Lebrecht, as Trustee
NAME
4065 E. Cooper
ADDRESS
Tucson, Arizona 85711
CITY STATE ZIP

being first duly sworn according to law, depose and say that I am a citizen of the United States, more than eighteen years of age, and that all of the facts set forth in this affidavit are true and correct according to the best of my knowledge, information and belief:

1. That I am personally acquainted with the mining claim named Corner Stone No. 1, Corner Stone No. 1/Amended Amc # 62782, situated in the Helveria Mining District, Pima County, Arizona, the location of which is recorded in the office of the County Recorder of said County in Book MMM, 464, Page(s) 465, 68. Notice of location is posted in Section (s) 10 or 15, Township 18 South, Range 15 East, Gila and Salt River Base and Meridian;
2. That between the dates of 1/1/89 and 8/31/89 at least One Hundred and 00/100 (\$ 100.00) dollars worth of work and improvements were done and performed upon this claim not including location work;
3. That the work and improvements were made by and at the expense of Royden L. and Natalie Lebrecht as beneficiaries of Lawyers Title of Arizona, Trustee under Tr #7582-T, owner(s) of the mine for the purpose of complying with the laws of the United States pertaining to assessments or annual work;
4. That the following individuals were employed to perform the work and improvements alleged herein; Steven Boice Construction;
5. The work and improvements performed were Construction and maintenance of roadways

RECEIVED
 R.L.M. AZ STATE OFFICE

Dated 12/15/89 DEC 21 1989

Royden L. Lebrecht
SIGNATURE

SUBSCRIBED AND SWORN TO before me, a Notary Public, this 15th day of 99, by Royden L. Lebrecht

William G. Arnold
WILLIAM G. ARNOLD
 NOTARY PUBLIC
NOTARY PUBLIC

MY COMMISSION EXPIRES 3/1/85

STATE OF _____)
COUNTY OF _____) ss.
Witness my hand and Official Seal.
Indexed Paged Blotted

I hereby certify that the within instrument was
filed for record in _____ County,
State of _____
County Recorder

No. _____
Book _____ Page _____
Date: _____
Request of: _____

By _____ Deputy _____ Fee: _____

When recorded, mail to: Royden Lebrecht, 4065 E. Cooper, Tucson, AZ 85711

AFFIDAVIT OF PERFORMANCE OF ANNUAL WORK (Mining Claim)

State of Arizona)
County of Pima) ss.

I, Royden L. Lebrecht, as Trustee
NAME

4065 E. Cooper
ADDRESS

Tucson, Arizona STATE 85711 ZIP
CITY STATE ZIP

being first duly sworn according to law, depose and say that I am a citizen of the United States, more than eighteen years of age, and that all of the facts set forth in this affidavit are true and correct according to the best of my knowledge, information and belief:

1. That I am personally acquainted with the mining claim named Corner Stone No. 3, Corner Stone No. 3/Amended DWC # 62783, situated in the Helveria Mining District, Pima County, Arizona, the location of which is recorded in the office of the County Recorder of said County in Book MMM, 464, Page(s) 467, 69. Notice of location is posted in Section (s) 10 or 15, Township 18 South, Range 15 East, Gila and Salt River Base and Meridian;

2. That between the dates of 1/1/89 and 8/31/89 at least One Hundred and 00/100 (\$ 100.00) dollars worth of work and improvements were done and performed upon this claim not including location work;

3. That the work and improvements were made by and at the expense of Royden L. and Natalie Lebrecht as beneficiaries of Lawyers Title of Arizona, Trustee under Tr #7582-T owner(s) of the mine for the purpose of complying with the laws of the United States pertaining to assessments or annual work;

4. That the following individuals were employed to perform the work and improvements alleged herein; Steven Boice Construction

5. The work and improvements performed were Construction and maintenance of roadways


RECEIVED

B.L.M. AZ STATE OFFICE

Dated 12/15/89 DEC 21 1989

Royden L. Lebrecht
SIGNATURE

SUBSCRIBED AND SWORN TO before me, a Notary Public, this 15 day of December 1989, by Wm Royden L. Lebrecht



MY COMMISSION EXPIRES 3/1/93

62747
JR
H

STATE OF _____)
COUNTY OF _____) ss. I hereby certify that the within instrument was No. _____
Witness my hand and Official Seal. filed for record in _____ County, Book _____ Page _____
State of _____ Date: _____
County Recorder Request of: _____
By _____ Deputy Fee: _____

When recorded, mail to: Royden Lebrecht, 4065 E. Cooper, Tucson, AZ 85711

AFFIDAVIT OF PERFORMANCE OF ANNUAL WORK (Mining Claim)

State of Arizona)
County of Pima) ss.

I, Royden L. Lebrecht, as Trustee NAME
4065 E. Cooper ADDRESS
Tucson, Arizona 85711 CITY STATE ZIP


being first duly sworn according to law, depose and say that I am a citizen of the United States, more than eighteen years of age, and that all of the facts set forth in this affidavit are true and correct according to the best of my knowledge, information and belief:

1. That I am personally acquainted with the mining claim named Okeechobee Amc # 62747 situated in the Helvetia Mining District, Pima County, Arizona, the location of which is recorded in the office of the County Recorder of said County in Book 916, Page(s) 562. Notice of location is posted in Section (s) 10 or 15, Township 18 South, Range 15 East, Gila and Salt River Base and Meridian;
2. That between the dates of 1/1/89 and 8/31/89 at least One Hundred and 00/100 (\$ 100.00) dollars worth of work and improvements were done and performed upon this claim not including location work;
3. That the work and improvements were made by and at the expense of Royden L. and Natalie Lebrecht as beneficiaries of Lawyers Title of Arizona, Trustee under Tr #7582-T owner(s) of the mine for the purpose of complying with the laws of the United States pertaining to assessments or annual work;
4. That the following individuals were employed to perform the work and improvements alleged herein; Steven Boice Construction
5. The work and improvements performed were Construction and maintenance of roadways

Dated 12/15/89

Royden L. Lebrecht
SIGNATURE

SUBSCRIBED AND SWORN TO before me, a Notary Public, on this 15th day of December 1989, by Royden L. Lebrecht AZ STATE OFFICE



MY COMMISSION EXPIRES 3/1/92

DEC 21 1989

7:45 A.M.

PHOENIX ARIZONA

STATE OF _____)
COUNTY OF _____) ss.
Witness my hand and Official Seal.
Indexed Paged Blotted

I hereby certify that the within instrument was
filed for record in _____ County,
State of _____
County Recorder

No. _____
Book _____ Page _____
Date: _____
Request of: _____

By _____ Deputy Fee: _____

When recorded, mail to: Royden Lebrecht, 4065 E. Cooper, Tucson, AZ 85711

AFFIDAVIT OF PERFORMANCE OF ANNUAL WORK (Mining Claim)

State of Arizona)
County of Pima) ss.

I, Royden L. Lebrecht, as Trustee
NAME

4065 E. Cooper
ADDRESS

Tucson, Arizona 85711
CITY STATE ZIP

being first duly sworn according to law, depose and say that I am a citizen of the United States, more than eighteen years of age, and that all of the facts set forth in this affidavit are true and correct according to the best of my knowledge, information and belief:

1. That I am personally acquainted with the mining claim named Putnam AMC #62748 situated in the Helvetia Mining District, Pima County, Arizona, the location of which is recorded in the office of the County Recorder of said County in Book 916, Page(s) 563. Notice of location is posted in Section (s) 10 or 15, Township 18 South, Range 15 East, Gila and Salt River Base and Meridian;

2. That between the dates of 1/1/89 and 8/31/89 at least One Hundred and 00/100 (\$ 100.00) dollars worth of work and improvements were done and performed upon this claim not including location work;

3. That the work and improvements were made by and at the expense of Royden L. and Natalie Lebrecht as beneficiaries of Lawyers Title of Arizona, Trustee under Tr #7582-T, owner(s) of the mine for the purpose of complying with the laws of the United States pertaining to assessments or annual work;

4. That the following individuals were employed to perform the work and improvements alleged herein; Steven Boice Construction

5. The work and improvements performed were Construction and maintenance of roadways

RECEIVED
B.L.M. AZ STATE OFFICE

Dated 12/15/89 DEC 21 1989


7:45 A.M.

SUBSCRIBED AND SWORN TO before me, a Notary Public, this 15th day of December

19 89, by Royden L. Lebrecht

MY COMMISSION EXPIRES 2/1/93

Royden L. Lebrecht
SIGNATURE



STATE OF _____)
COUNTY OF _____) ss.
Witness my hand and Official Seal.
Indexed Paged Blotted

I hereby certify that the within instrument was
filed for record in _____ County,
State of _____
County Recorder

No. _____
Book _____ Page _____
Date: _____
Request of: _____

By _____ Deputy Fee: _____

When recorded, mail to: Royden Lebrecht, 4065 E. Cooper, Tucson, AZ 85711

AFFIDAVIT OF PERFORMANCE OF ANNUAL WORK (Mining Claim)

State of Arizona)
County of Pima) ss.

I, Royden L. Lebrecht, as Trustee
NAME

4065 E. Cooper
ADDRESS

Tucson, Arizona STATE, 85711 ZIP
CITY

being first duly sworn according to law, depose and say that I am a citizen of the United States, more than eighteen years of age, and that all of the facts set forth in this affidavit are true and correct according to the best of my knowledge, information and belief:

1. That I am personally acquainted with the mining claim named Polk AWC # 62749, situated in the Helveria Mining District, Pima County, Arizona, the location of which is recorded in the office of the County Recorder of said County in Book 948, Page(s) 23. Notice of location is posted in Section (s) 10 or 15, Township 18 South, Range 15 East, Gila and Salt River Base and Meridian;

2. That between the dates of 1/1/89 and 8/31/89 at least One Hundred and 00/100 (\$ 100.00) dollars worth of work and improvements were done and performed upon this claim not including location work;

3. That the work and improvements were made by and at the expense of Royden L. and Natalie Lebrecht as beneficiaries of Lawyers Title of Arizona, Trustee under Tr #7582-T, owner(s) of the mine for the purpose of complying with the laws of the United States pertaining to assessments or annual work;

4. That the following individuals were employed to perform the work and improvements alleged herein; Steven Boice Construction


5. The work and improvements performed were Construction and maintenance of roadways

RECEIVED
B.L.M. AZ STATE OFFICE

Dated 12/15/89 DEC 21 1989
7:45 A.M.
PHOENIX, ARIZONA

Royden L. Lebrecht
SIGNATURE

SUBSCRIBED AND SWORN TO before me, a Notary Public, this 15th day of December 19 89, by Royden L. Lebrecht



MY COMMISSION EXPIRES 3/1/93

NOTARY PUBLIC

STATE OF _____)
COUNTY OF _____) ss.
Witness my hand and Official Seal.
Indexed Paged Blotted

I hereby certify that the within instrument was
filed for record in _____ County,
State of _____

No. _____
Book _____ Page _____
Date: _____
Request of: _____

County Recorder

By _____
Deputy

Fee: _____

When recorded, mail to: Royden Lebrecht, 4065 E. Cooper, Tucson, AZ 85711

AFFIDAVIT OF PERFORMANCE OF ANNUAL WORK (Mining Claim)

State of Arizona)
County of Pima) ss.

I, Royden L. Lebrecht, as Trustee

NAME

4065 E. Cooper

ADDRESS

Tucson,

CITY

Arizona

STATE

85711

ZIP

being first duly sworn according to law, depose and say that I am a citizen of the United States, more than eighteen years of age, and that all of the facts set forth in this affidavit are true and correct according to the best of my knowledge, information and belief:

- That I am personally acquainted with the mining claim named Orange AML # 62750, situated in the Helveria Mining District, Pima County, Arizona, the location of which is recorded in the office of the County Recorder of said County in Book 948, Page(s) 24. Notice of location is posted in Section (s) 10 or 15, Township 18 South, Range 15 East, Gila and Salt River Base and Meridian;
- That between the dates of 1/1/89 and 8/31/89 at least One Hundred and 00/100 (\$ 100.00) dollars worth of work and improvements were done and performed upon this claim not including location work;
- That the work and improvements were made by and at the expense of Royden L. and Natalie Lebrecht as beneficiaries of Lawyers Title of Arizona, Trustee under Tr #7582-T, owner(s) of the mine for the purpose of complying with the laws of the United States pertaining to assessments or annual work;
- That the following individuals were employed to perform the work and improvements alleged herein: Steven Boice Construction
- The work and improvements performed were Construction and maintenance of roadways

RECEIVED

B.L.M. AZ STATE OFFICE

DEC 21 1989

Dated 12/15/89


7:45 A.M.

PHOENIX, ARIZONA

Royden L. Lebrecht
SIGNATURE

SUBSCRIBED AND SWORN TO before me, a Notary Public, this 15th day of December

19 89, by Royden L. Lebrecht



MY COMMISSION EXPIRES 3/1/93

STATE OF _____)
COUNTY OF _____) ss.
Witness my hand and Official Seal.
Indexed Paged Blotted

I hereby certify that the within instrument was
filed for record in _____ County,
State of _____

No. _____
Book _____ Page _____
Date: _____
Request of: _____

County Recorder

By _____ Deputy Fee: _____

When recorded, mail to: Royden Lebrecht, 4065 E. Cooper, Tucson, AZ 85711

AFFIDAVIT OF PERFORMANCE OF ANNUAL WORK (Mining Claim)

State of Arizona)
County of Pima) ss.

I, Royden L. Lebrecht, as Trustee
NAME

4065 E. Cooper
ADDRESS

Tucson, CITY, Arizona STATE, 85711 ZIP

being first duly sworn according to law, depose and say that I am a citizen of the United States, more than eighteen years of age, and that all of the facts set forth in this affidavit are true and correct according to the best of my knowledge, information and belief:

1. That I am personally acquainted with the mining claim named Volusia AMC # 02751, situated in the Helvetia Mining District, Pima County, Arizona, the location of which is recorded in the office of the County Recorder of said County in Book 948, Page(s) 25. Notice of location is posted in Section (s) 10 or 15, Township 18 South, Range 15 East, Gila and Salt River Base and Meridian;

2. That between the dates of 1/1/89 and 8/31/89 at least One Hundred and 00/100 (\$ 100.00) dollars worth of work and improvements were done and performed upon this claim not including location work;

3. That the work and improvements were made by and at the expense of Royden L. and Natalie Lebrecht as beneficiaries of Lawyers Title of Arizona, Trustee under Tr #7582-T, owner(s) of the mine for the purpose of complying with the laws of the United States pertaining to assessments or annual work;

4. That the following individuals were employed to perform the work and improvements alleged herein; Steven Boice Construction

5. The work and improvements performed were Construction and maintenance of roadways

RECEIVED


B.L.M. AZ STATE OFFICE

Dated 12/15/89 DEC 21 1989

Royden L. Lebrecht
SIGNATURE

SUBSCRIBED AND SWORN TO before me, a Notary Public, this 15th day of December, 1989, by Royden L. Lebrecht

MY COMMISSION EXPIRES 1/1/92



STATE OF _____)
 COUNTY OF _____) ss. I hereby certify that the within instrument was
 Witness my hand and Official Seal. filed for record in _____ County, No. _____
 Indexed Paged Blotted State of _____ Book _____ Page _____
 _____ County Recorder Date: _____
 Request of: _____
 By _____ Deputy Fee: _____

When recorded, mail to: Royden Lebrecht, 4065 E. Cooper, Tucson, AZ 85711

AFFIDAVIT OF PERFORMANCE OF ANNUAL WORK (Mining Claim)

State of Arizona)
 County of Pima) ss.

I, Royden L. Lebrecht, as Trustee NAME
4065 E. Cooper ADDRESS
Tucson, Arizona 85711 CITY STATE ZIP

being first duly sworn according to law, depose and say that I am a citizen of the United States, more than eighteen years of age, and that all of the facts set forth in this affidavit are true and correct according to the best of my knowledge, information and belief:

1. That I am personally acquainted with the mining claim named Escambia AME # 62752 ✓, situated in the Helveria Mining District, Pima County, Arizona, the location of which is recorded in the office of the County Recorder of said County in Book 948, Page(s) 26. Notice of location is posted in Section (s) 10 or 15, Township 18 South, Range 15 East, Gila and Salt River Base and Meridian;
2. That between the dates of 1/1/89 and 8/31/89 at least One Hundred and 00/100 (\$ 100.00) dollars worth of work and improvements were done and performed upon this claim not including location work;
3. That the work and improvements were made by and at the expense of Royden L. and Natalie Lebrecht as beneficiaries of Lawyers Title of Arizona, Trustee under Tr #7582-T, owner(s) of the mine for the purpose of complying with the laws of the United States pertaining to assessments or annual work;
4. That the following individuals were employed to perform the work and improvements alleged herein; Steven Boice Construction;
5. The work and improvements performed were Construction and maintenance of roadways;

RECEIVED
B.L.M. AZ STATE OFFICE

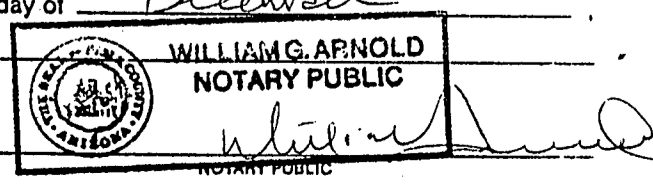
DEC 27 1989

Dated 12/15/89 7:45 A.M.
PHOENIX, ARIZONA

Royden L. Lebrecht
SIGNATURE

SUBSCRIBED AND SWORN TO before me, a Notary Public, this 15th day of December 19 89, by Royden L. Lebrecht

MY COMMISSION EXPIRES 3/1/93



62740
JK
lp

STATE OF _____)
COUNTY OF _____) ss.
Witness my hand and Official Seal.
Indexed Paged Blotted

I hereby certify that the within instrument was
filed for record in _____ County,
State of _____

County Recorder

No. _____
Book _____ Page _____
Date: _____
Request of: _____

By _____ Deputy Fee: _____

When recorded, mail to: Royden Lebrecht, 4065 E. Cooper, Tucson, AZ 85711

AFFIDAVIT OF PERFORMANCE OF ANNUAL WORK (Mining Claim)

State of Arizona)
County of Pima) ss.

I, Royden L. Lebrecht, as Trustee
NAME
4065 E. Cooper
ADDRESS
Tucson, Arizona 85711
CITY STATE ZIP

being first duly sworn according to law, depose and say that I am a citizen of the United States, more than eighteen years of age, and that all of the facts set forth in this affidavit are true and correct according to the best of my knowledge, information and belief:

- That I am personally acquainted with the mining claim named Hillsborough AMC # 62740, situated in the Helvetia Mining District, Pima County, Arizona, the location of which is recorded in the office of the County Recorder of said County in Book 916, Page(s) 555. Notice of location is posted in Section (s) 10 or 15, Township 18 South, Range 15 East, Gila and Salt River Base and Meridian;
- That between the dates of 1/1/89 and 8/31/89 at least One Hundred and 00/100 (\$ 100.00) dollars worth of work and improvements were done and performed upon this claim not including location work;
- That the work and improvements were made by and at the expense of Royden L. and Natalie Lebrecht as beneficiaries of Lawyers Title of Arizona, Trustee under Tr #7582-T, owner(s) of the mine for the purpose of complying with the laws of the United States pertaining to assessments or annual work;
- That the following individuals were employed to perform the work and improvements alleged herein; Steven Boice Construction;
- The work and improvements performed were Construction and maintenance of roadways

RECEIVED

B.L.M. AZ STATE OFFICE

DEC 21 1989


7:45 A.M.

PHOENIX, ARIZONA

Dated 12/15/89

Royden L. Lebrecht
SIGNATURE

SUBSCRIBED AND SWORN TO before me, a Notary Public, this 15th day of December 19 89, by Royden L. Lebrecht



MY COMMISSION EXPIRES 3/1/93

NOTARY PUBLIC

STATE OF _____)
COUNTY OF _____) ss.
Witness my hand and Official Seal.
Indexed Paged Blotted

I hereby certify that the within instrument was
filed for record in _____ County,
State of _____

No. _____
Book _____ Page _____
Date: _____
Request of: _____

County Recorder

By _____
Deputy

Fee: _____

When recorded, mail to: Royden Lebrecht, 4065 E. Cooper, Tucson, AZ 85711

AFFIDAVIT OF PERFORMANCE OF ANNUAL WORK (Mining Claim)

State of Arizona)
County of Pima) ss.

I, Royden L. Lebrecht, as Trustee

NAME

4065 E. Cooper

ADDRESS

Tucson,
CITY

Arizona
STATE

85711
ZIP

being first duly sworn according to law, depose and say that I am a citizen of the United States, more than eighteen years of age, and that all of the facts set forth in this affidavit are true and correct according to the best of my knowledge, information and belief:

- That I am personally acquainted with the mining claim named Indian River AMC # 62741 ✓, situated in the Helvetia Mining District, Pima County, Arizona, the location of which is recorded in the office of the County Recorder of said County in Book 916, Page(s) 556. Notice of location is posted in Section (s) 10 or 15, Township 18 South, Range 15 East, Gila and Salt River Base and Meridian;
- That between the dates of 1/1/89 and 8/31/89 at least One Hundred and 00/100 (\$ 100.00) dollars worth of work and improvements were done and performed upon this claim not including location work;
- That the work and improvements were made by and at the expense of Royden L. and Natalie Lebrecht as beneficiaries of Lawyers Title of Arizona, Trustee under Tr #7582-T, owner(s) of the mine for the purpose of complying with the laws of the United States pertaining to assessments or annual work;
- That the following individuals were employed to perform the work and improvements alleged herein: Steven Boice Construction;
- The work and improvements performed were Construction and maintenance of roadways

RECEIVED

B.L.M. AZ STATE OFFICE

DEC 21 1989

7:45 A.M

PHOENIX

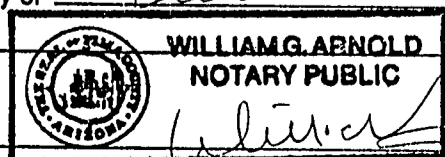
Dated 12/15/89

Royden L. Lebrecht
SIGNATURE

SUBSCRIBED AND SWORN TO before me, a Notary Public, this 15th day of December

19 89, by Royden L. Lebrecht

MY COMMISSION EXPIRES 2/1993



STATE OF _____)
COUNTY OF _____) ss.
Witness my hand and Official Seal.
Indexed Paged Blotted

I hereby certify that the within instrument was
filed for record in _____ County,
State of _____

No. _____
Book _____ Page _____
Date: _____
Request of: _____

County Recorder

By _____ Deputy _____ Fee: _____

When recorded, mail to: Royden Lebrecht, 4065 E. Cooper, Tucson, AZ 85711

AFFIDAVIT OF PERFORMANCE OF ANNUAL WORK (Mining Claim)

State of Arizona)
County of Pima) ss.

I, Royden L. Lebrecht, as Trustee

NAME

4065 E. Cooper

ADDRESS

Tucson, Arizona, 85711

CITY

STATE

ZIP

being first duly sworn according to law, depose and say that I am a citizen of the United States, more than eighteen years of age, and that all of the facts set forth in this affidavit are true and correct according to the best of my knowledge, information and belief:

- That I am personally acquainted with the mining claim named Jackson AMC # 102742-1, situated in the Helvetia Mining District, Pima County, Arizona, the location of which is recorded in the office of the County Recorder of said County in Book 916, Page(s) 557. Notice of location is posted in Section (s) 10 or 15, Township 18 South, Range 15 East, Gila and Salt River Base and Meridian;
- That between the dates of 1/1/89 and 8/31/89 at least One Hundred and 00/100 (\$ 100.00) dollars worth of work and improvements were done and performed upon this claim not including location work;
- That the work and improvements were made by and at the expense of Royden L. and Natalie Lebrecht as beneficiaries of Lawyers Title of Arizona, Trustee under Tr #7582-T, owner(s) of the mine for the purpose of complying with the laws of the United States pertaining to assessments or annual work;
- That the following individuals were employed to perform the work and improvements alleged herein: Steven Boice Construction;
- The work and improvements performed were Construction and maintenance of roadways

RECEIVED

B.L.M. AZ STATE OFFICE

DEC 21 1989


7:45 AM

Dated 12/15/89

Royden L. Lebrecht
SIGNATURE

SUBSCRIBED AND SWORN TO before me, a Notary Public, this 15th day of December 1989, by Royden L. Lebrecht

MY COMMISSION EXPIRES 3/1/93



NOTARY PUBLIC

STATE OF _____)
 COUNTY OF _____) ss. I hereby certify that the within instrument was
 Witness my hand and Official Seal. filed for record in _____ County,
 State of _____ .
 Indexed Paged Blotted _____ Date: _____
 _____ County Recorder Request of: _____
 By _____ Deputy Fee: _____

When recorded, mail to: Royden Lebrecht, 4065 E. Cooper, Tucson, AZ 85711

AFFIDAVIT OF PERFORMANCE OF ANNUAL WORK (Mining Claim)

State of Arizona)
 County of Pima) ss.

I, Royden L. Lebrecht, as Trustee NAME
4065 E. Cooper ADDRESS
Tucson, Arizona 85711 CITY STATE ZIP

being first duly sworn according to law, depose and say that I am a citizen of the United States, more than eighteen years of age, and that all of the facts set forth in this affidavit are true and correct according to the best of my knowledge, information and belief:

1. That I am personally acquainted with the mining claim named Kissimmee AMC # 62743 ✓, situated in the Helveria Mining District, Pima County, Arizona, the location of which is recorded in the office of the County Recorder of said County in Book 916, Page(s) 558. Notice of location is posted in Section (s) 10 or 15, Township 18 South, Range 15 East, Gila and Salt River Base and Meridian;
2. That between the dates of 1/1/89 and 8/31/89 at least One Hundred and 00/100 (\$ 100.00) dollars worth of work and improvements were done and performed upon this claim not including location work;
3. That the work and improvements were made by and at the expense of Royden L. and Natalie Lebrecht as beneficiaries of Lawyers Title of Arizona, Trustee under Tr #7582-T owner(s) of the mine for the purpose of complying with the laws of the United States pertaining to assessments or annual work;
4. That the following individuals were employed to perform the work and improvements alleged herein; Steven Boice Construction;
5. The work and improvements performed were Construction and maintenance of roadways

RECEIVED
 B.L.M. AZ STATE OFFICE

Dated 12/15/89 DEC 21 1989

Royden L. Lebrecht
 SIGNATURE

SUBSCRIBED AND SWORN TO before me, a Notary Public, this 15th day of December 19 89, by Royden L. Lebrecht

WILLIAM G. ARNOLD
 NOTARY PUBLIC
William G. Arnold
 NOTARY PUBLIC

MY COMMISSION EXPIRES 3/1/93

62794
SR
9i

STATE OF _____)
COUNTY OF _____) ss. I hereby certify that the within instrument was No. _____
Witness my hand and Official Seal. filed for record in _____ County, Book _____ Page _____
State of _____ Date: _____
Request of: _____
County Recorder _____
By _____ Deputy _____ Fee: _____

When recorded, mail to: Royden Lebrecht, 4065 E. Cooper, Tucson, AZ 85711

AFFIDAVIT OF PERFORMANCE OF ANNUAL WORK (Mining Claim)

State of Arizona)
County of Pima) ss.

I, Royden L. Lebrecht, as Trustee NAME
4065 E. Cooper ADDRESS
Tucson, Arizona 85711 CITY STATE ZIP

being first duly sworn according to law, depose and say that I am a citizen of the United States, more than eighteen years of age, and that all of the facts set forth in this affidavit are true and correct according to the best of my knowledge, information and belief:

1. That I am personally acquainted with the mining claim named Hendry No. 2 Am. C. # 62794 situated in the Helvetia Mining District, Pima County, Arizona, the location of which is recorded in the office of the County Recorder of said County in Book 6104, Page(s) 1247-1248. Notice of location is posted in Section (s) 10 or 15, Township 18 South, Range 15 East, Gila and Salt River Base and Meridian;
2. That between the dates of 1/1/89 and 8/31/89 at least One Hundred and 00/100 (\$ 100.00) dollars worth of work and improvements were done and performed upon this claim not including location work;
3. That the work and improvements were made by and at the expense of Royden L. and Natalie Lebrecht as beneficiaries of Lawyers Title of Arizona, Trustee under Tr #7582-T owner(s) of the mine for the purpose of complying with the laws of the United States pertaining to assessments or annual work;
4. That the following individuals were employed to perform the work and improvements alleged herein; Steven Boice Construction;
5. The work and improvements performed were Construction and maintenance of roadways

RECEIVED
B.L.M. AZ STATE OFFICE

Dated 12/15/89 DEC 15 1989
7:45 A.M.
PHOENIX, ARIZONA

Royden L. Lebrecht
SIGNATURE

SUBSCRIBED AND SWORN TO before me, a Notary Public, this 15th day of Dec 19 89, by Royden L. Lebrecht

William G. Arnold
WILLIAM G. ARNOLD
NOTARY PUBLIC
NOTARY PUBLIC

MY COMMISSION EXPIRES 3/1/93

STATE OF _____)
COUNTY OF _____) ss.
Witness my hand and Official Seal.
Indexed Paged Blotted

I hereby certify that the within instrument was
filed for record in _____ County,
State of _____
_____ County Recorder

No. _____
Book _____ Page _____
Date: _____
Request of: _____

By _____ Deputy _____ Fee: _____

When recorded, mail to: Royden Lebrecht, 4065 E. Cooper, Tucson, AZ 85711

AFFIDAVIT OF PERFORMANCE OF ANNUAL WORK (Mining Claim)

State of Arizona)
County of Pima) ss.

I, Royden L. Lebrecht, as Trustee
NAME

4065 E. Cooper
ADDRESS

Tucson, Arizona 85711
CITY STATE ZIP

being first duly sworn according to law, depose and say that I am a citizen of the United States, more than eighteen years of age, and that all of the facts set forth in this affidavit are true and correct according to the best of my knowledge, information and belief:

1. That I am personally acquainted with the mining claim named Union No. 2 AME # 02795

_____ , situated in the Helveria Mining District, Pima County, Arizona , the location of which is recorded in the office of the County Recorder of said County in Book 6104 , Page(s) 1249-1250 . Notice of location is posted in Section (s) 10 or 15 , Township 18 South , Range 15 East , Gila and Salt River Base and Meridian;

2. That between the dates of 1/1/89 and 8/31/89 at least One Hundred and 00/100 (\$ 100.00) dollars worth of work and improvements were done and performed upon this claim not including location work;

3. That the work and improvements were made by and at the expense of Royden L. and Natalie Lebrecht as beneficiaries of Lawyers Title of Arizona, Trustee under Tr #7582-T owner(s) of the mine for the purpose of complying with the laws of the United States pertaining to assessments or annual work;

4. That the following individuals were employed to perform the work and improvements alleged herein; Steven Boice Construction

5. The work and improvements performed were Construction and maintenance of roadways

RECEIVED
B.L.M. AZ STATE OFFICE


DEC 21 1989

Dated 12/15/89

7:45 A.M.
PHOENIX, ARIZONA

Royden L. Lebrecht
SIGNATURE

SUBSCRIBED AND SWORN TO before me, a Notary Public, this 15 day of Dec 19 89 , by Royden L. Lebrecht



MY COMMISSION EXPIRES 3/1/97

62754
SR
Gp

STATE OF _____)
COUNTY OF _____) ss.
Witness my hand and Official Seal.
Indexed Paged Blotted

I hereby certify that the within instrument was
filed for record in _____ County,
State of _____
County Recorder

No. _____
Book _____ Page _____
Date: _____
Request of: _____

By _____ Deputy Fee: _____

When recorded, mail to: Royden Lebrecht, 4065 E. Cooper, Tucson, AZ 85711

AFFIDAVIT OF PERFORMANCE OF ANNUAL WORK (Mining Claim)

State of Arizona)
County of Pima) ss.

I, Royden L. Lebrecht, as Trustee
NAME

4065 E. Cooper
ADDRESS

Tucson, Arizona 85711
CITY STATE ZIP

being first duly sworn according to law, depose and say that I am a citizen of the United States, more than eighteen years of age, and that all of the facts set forth in this affidavit are true and correct according to the best of my knowledge, information and belief:

- That I am personally acquainted with the mining claim named Seminole AWC # 62754, situated in the Helveria Mining District, Pima County, Arizona, the location of which is recorded in the office of the County Recorder of said County in Book 948, Page(s) 31. Notice of location is posted in Section (s) 10 or 15, Township 18 South, Range 15 East, Gila and Salt River Base and Meridian;
- That between the dates of 1/1/89 and 8/31/89 at least One Hundred and 00/100 (\$ 100.00) dollars worth of work and improvements were done and performed upon this claim not including location work;
- That the work and improvements were made by and at the expense of Royden L. and Natalie Lebrecht as beneficiaries of Lawyers Title of Arizona, Trustee under Tr #7582-T, owner(s) of the mine for the purpose of complying with the laws of the United States pertaining to assessments or annual work;
- That the following individuals were employed to perform the work and improvements alleged herein; Steven Boice Construction
- The work and improvements performed were Construction and maintenance of roadways

RECEIVED
R.I.M. AZ STATE OFFICE


DEC 21 1989

Dated 12/15/89 7:45 A.M.
PHOENIX, ARIZONA

Royden L. Lebrecht
SIGNATURE

SUBSCRIBED AND SWORN TO before me, a Notary Public, this 15th day of December 19 89, by Royden L. Lebrecht

MY COMMISSION EXPIRES 3/1/93



STATE OF _____)
COUNTY OF _____) ss.
Witness my hand and Official Seal.
Indexed Paged Blotted

I hereby certify that the within instrument was
filed for record in _____ County,
State of _____
County Recorder

No. _____
Book _____ Page _____
Date: _____
Request of: _____

By _____
Deputy _____ Fee: _____

When recorded, mail to: Royden Lebrecht, 4065 E. Cooper, Tucson, AZ 85711

AFFIDAVIT OF PERFORMANCE OF ANNUAL WORK (Mining Claim)

State of Arizona)
County of Pima) ss.

I, Royden L. Lebrecht, as Trustee
NAME

4065 E. Cooper
ADDRESS

Tucson, Arizona 85711
CITY STATE ZIP

being first duly sworn according to law, depose and say that I am a citizen of the United States, more than eighteen years of age, and that all of the facts set forth in this affidavit are true and correct according to the best of my knowledge, information and belief:

1. That I am personally acquainted with the mining claim named Lee AMC # 62755, situated in the Helvetia Mining District, Pima County, Arizona, the location of which is recorded in the office of the County Recorder of said County in Book 948, Page(s) 33. Notice of location is posted in Section (s) 10 or 15, Township 18 South, Range 15 East, Gila and Salt River Base and Meridian;

2. That between the dates of 1/1/89 and 8/31/89 at least One Hundred and 00/100 (\$ 100.00) dollars worth of work and improvements were done and performed upon this claim not including location work;

3. That the work and improvements were made by and at the expense of Royden L. and Natalie Lebrecht as beneficiaries of Lawyers Title of Arizona, Trustee under Tr #7582-T owner(s) of the mine for the purpose of complying with the laws of the United States pertaining to assessments or annual work;

4. That the following individuals were employed to perform the work and improvements alleged herein; Steven Boice Construction

5. The work and improvements performed were Construction and maintenance of roadways

RECEIVED
B.L.M. AZ STATE OFFICE


DEC 21 1989

Dated 12/15/89 7:45 A.M.
PHOENIX, ARIZONA

Royden L. Lebrecht
SIGNATURE

SUBSCRIBED AND SWORN TO before me, a Notary Public, this 15 day of December 19 89, by Royden L. Lebrecht

MY COMMISSION EXPIRES 5/1/93



STATE OF _____)
COUNTY OF _____) ss.
Witness my hand and Official Seal.
Indexed Paged Blotted

I hereby certify that the within instrument was
filed for record in _____ County,
State of _____
County Recorder

No. _____
Book _____ Page _____
Date: _____
Request of: _____

By _____ Deputy Fee: _____

When recorded, mail to: Royden Lebrecht, 4065 E. Cooper, Tucson, AZ 85711

AFFIDAVIT OF PERFORMANCE OF ANNUAL WORK (Mining Claim)

State of Arizona)
County of Pima) ss.

I, Royden L. Lebrecht, as Trustee

NAME

4065 E. Cooper

ADDRESS

Tucson,
CITY

Arizona
STATE

85711
ZIP

being first duly sworn according to law, depose and say that I am a citizen of the United States, more than eighteen years of age, and that all of the facts set forth in this affidavit are true and correct according to the best of my knowledge, information and belief:

- That I am personally acquainted with the mining claim named Palm BVNC # 62754, situated in the Helvetia Mining District, Pima County, Arizona, the location of which is recorded in the office of the County Recorder of said County in Book 948, Page(s) 34. Notice of location is posted in Section (s) 10 or 15, Township 18 South, Range 15 East, Gila and Salt River Base and Meridian;
- That between the dates of 1/1/89 and 8/31/89 at least One Hundred and 00/100 (\$ 100.00) dollars worth of work and improvements were done and performed upon this claim not including location work;
- That the work and improvements were made by and at the expense of Royden L. and Natalie Lebrecht as beneficiaries of Lawyers Title of Arizona, Trustee under Tr #7582-T, owner(s) of the mine for the purpose of complying with the laws of the United States pertaining to assessments or annual work;
- That the following individuals were employed to perform the work and improvements alleged herein: Steven Boice Construction;
- The work and improvements performed were Construction and maintenance of roadways

RECEIVED

B.L.M. AZ STATE OFFICE

DEC 21 1989

7:45 A.M.

PHOENIX, ARIZONA


Dated 12/15/89

Royden L. Lebrecht
SIGNATURE

SUBSCRIBED AND SWORN TO before me, a Notary Public, this 15th day of December

19 89, by Royden L. Lebrecht

MY COMMISSION EXPIRES 3/1/93



STATE OF _____ }
 COUNTY OF _____ } ss. I hereby certify that the within instrument was
 Witness my hand and Official Seal. filed for record in _____ County, No. _____
 Indexed Paged Blotted State of _____ Book _____ Page _____
 _____ Date: _____
 _____ County Recorder Request of: _____
 By _____ Deputy Fee: _____

When recorded, mail to: Royden Lebrecht, 4065 E. Cooper, Tucson, AZ 85711

AFFIDAVIT OF PERFORMANCE OF ANNUAL WORK (Mining Claim)

State of Arizona)
 County of Pima) ss.

I, Royden L. Lebrecht, as Trustee
NAME
4065 E. Cooper
ADDRESS
Tucson, Arizona 85711
CITY STATE ZIP

being first duly sworn according to law, depose and say that I am a citizen of the United States, more than eighteen years of age, and that all of the facts set forth in this affidavit are true and correct according to the best of my knowledge, information and belief:

1. That I am personally acquainted with the mining claim named Wakulla AME # 62757, situated in the Helvetia Mining District, Pima County, Arizona, the location of which is recorded in the office of the County Recorder of said County in Book 948, Page(s) 471. Notice of location is posted in Section (s) 10 or 15, Township 18 South, Range 15 East, Gila and Salt River Base and Meridian;
2. That between the dates of 1/1/89 and 8/31/89 at least One Hundred and 00/100 (\$ 100.00) dollars worth of work and improvements were done and performed upon this claim not including location work;
3. That the work and improvements were made by and at the expense of Royden L. and Natalie Lebrecht as beneficiaries of Lawyers Title of Arizona, Trustee under Tr #7582-T, owner(s) of the mine for the purpose of complying with the laws of the United States pertaining to assessments or annual work;
4. That the following individuals were employed to perform the work and improvements alleged herein; Steven Boice Construction;
5. The work and improvements performed were Construction and maintenance of roadways

RECEIVED
B.L.M. AZ STATE OFFICE

Dated 12/15/89 DEC 21 1989

Royden L. Lebrecht
SIGNATURE

SUBSCRIBED AND SWORN TO before me, a Notary Public, this 15th day of December 1989, by Royden L. Lebrecht

MY COMMISSION EXPIRES 3/1/83

WILLIAM G. ARNOLD
NOTARY PUBLIC
William G. Arnold
NOTARY PUBLIC

STATE OF _____)
COUNTY OF _____) ss.
Witness my hand and Official Seal.
Indexed Paged Blotted

I hereby certify that the within instrument was
filed for record in _____ County,
State of _____
County Recorder

No. _____
Book _____ Page _____
Date: _____
Request of: _____

By _____ Deputy Fee: _____

When recorded, mail to: Royden Lebrecht, 4065 E. Cooper, Tucson, AZ 85711

AFFIDAVIT OF PERFORMANCE OF ANNUAL WORK (Mining Claim)

State of Arizona)
County of Pima) ss.

I, Royden L. Lebrecht, as Trustee
NAME

4065 E. Cooper
ADDRESS

Tucson, Arizona STATE 85711 ZIP
CITY

being first duly sworn according to law, depose and say that I am a citizen of the United States, more than eighteen years of age, and that all of the facts set forth in this affidavit are true and correct according to the best of my knowledge, information and belief:

1. That I am personally acquainted with the mining claim named Brevard AME A 62758, situated in the Helveria Mining District, Pima County, Arizona, the location of which is recorded in the office of the County Recorder of said County in Book 948, Page(s) 28. Notice of location is posted in Section (s) 10 or 15, Township 18 South, Range 15 East, Gila and Salt River Base and Meridian;

2. That between the dates of 1/1/89 and 8/31/89 at least One Hundred and 00/100 (\$ 100.00) dollars worth of work and improvements were done and performed upon this claim not including location work;

3. That the work and improvements were made by and at the expense of Royden L. and Natalie Lebrecht as beneficiaries of Lawyers Title of Arizona, Trustee under Tr #7582-T, owner(s) of the mine for the purpose of complying with the laws of the United States pertaining to assessments or annual work;

4. That the following individuals were employed to perform the work and improvements alleged herein; Steven Boice Construction

5. The work and improvements performed were Construction and maintenance of roadways

RECEIVED
D.L.M. AZ STATE OFFICE


DEC 21 1989

Dated 12/15/89 7:45 A.M.
PHOENIX, ARIZONA

Royden L. Lebrecht
SIGNATURE

SUBSCRIBED AND SWORN TO before me, a Notary Public, this 15th day of December 19 89, by Royden L. Lebrecht

MY COMMISSION EXPIRES 3/1/93



STATE OF _____)
 COUNTY OF _____) ss. I hereby certify that the within instrument was
 Witness my hand and Official Seal. filed for record in _____ County,
 State of _____
 Indexed Paged Blotted _____
 County Recorder
 No. _____
 Book _____ Page _____
 Date: _____
 Request of: _____
 By _____ Deputy Fee: _____

When recorded, mail to: Royden Lebrecht, 4065 E. Cooper, Tucson, AZ 85711

AFFIDAVIT OF PERFORMANCE OF ANNUAL WORK
 (Mining Claim)

State of Arizona)
 County of Pima) ss.

I, Royden L. Lebrecht, as Trustee
 NAME
4065 E. Cooper
 ADDRESS
Tucson, Arizona 85711
 CITY STATE ZIP

being first duly sworn according to law, depose and say that I am a citizen of the United States, more than eighteen years of age, and that all of the facts set forth in this affidavit are true and correct according to the best of my knowledge, information and belief:

- That I am personally acquainted with the mining claim named Gadsden BMC # 02759, situated in the Helveria Mining District, Pima County, Arizona, the location of which is recorded in the office of the County Recorder of said County in Book 948, Page(s) 29. Notice of location is posted in Section (s) 10 or 15, Township 18 South, Range 15 East, Gila and Salt River Base and Meridian;
- That between the dates of 1/1/89 and 8/31/89 at least One Hundred and 00/100 (\$ 100.00) dollars worth of work and improvements were done and performed upon this claim not including location work;
- That the work and improvements were made by and at the expense of Royden L. and Natalie Lebrecht as beneficiaries of Lawyers Title of Arizona, Trustee under Tr #7582-T, owner(s) of the mine for the purpose of complying with the laws of the United States pertaining to assessments or annual work;
- That the following individuals were employed to perform the work and improvements alleged herein; Steven Boice Construction;
- The work and improvements performed were Construction and maintenance of roadways

RECEIVED
 B.L.M. AZ STATE OFFICE

DEC 21 1989

Dated 12/15/89 7:45 A.M.
 PHOENIX, ARIZONA

Royden L. Lebrecht
 SIGNATURE

SUBSCRIBED AND SWORN TO before me, a Notary Public, this 15th day of December 19 89, by Royden L. Lebrecht

WILLIAM G. ARNOLD
 NOTARY PUBLIC
 NOTARY PUBLIC

MY COMMISSION EXPIRES 3/1/92

STATE OF _____)
 COUNTY OF _____) ss. I hereby certify that the within instrument was No.
 Witness my hand and Official Seal. filed for record in _____ County, Book _____ Page _____
 Indexed Paged Blotted State of _____ Date: _____
 _____ County Recorder Request of: _____
 By _____ Deputy Fee: _____

When recorded, mail to: Royden Lebrecht, 4065 E. Cooper, Tucson, AZ 85711

AFFIDAVIT OF PERFORMANCE OF ANNUAL WORK
 (Mining Claim)

State of Arizona)
 County of Pima) ss.

I, Royden L. Lebrecht, as Trustee
 NAME

4065 E. Cooper
 ADDRESS

Tucson, Arizona, 85711
 CITY STATE ZIP

being first duly sworn according to law, depose and say that I am a citizen of the United States, more than eighteen years of age, and that all of the facts set forth in this affidavit are true and correct according to the best of my knowledge, information and belief:

- That I am personally acquainted with the mining claim named Pasco AWC # 62760, situated in the Helvetia Mining District, Pima County, Arizona, the location of which is recorded in the office of the County Recorder of said County in Book 948, Page(s) 30. Notice of location is posted in Section (s) 10 or 15, Township 18 South, Range 15 East, Gila and Salt River Base and Meridian;
- That between the dates of 1/1/89 and 8/31/89 at least One Hundred and 00/100 (\$ 100.00) dollars worth of work and improvements were done and performed upon this claim not including location work;
- That the work and improvements were made by and at the expense of Royden L. and Natalie Lebrecht as beneficiaries of Lawyers Title of Arizona, Trustee under Tr #7582-T, owner(s) of the mine for the purpose of complying with the laws of the United States pertaining to assessments or annual work;
- That the following individuals were employed to perform the work and improvements alleged herein; Steven Boice Construction;
- The work and improvements performed were Construction and maintenance of roadways

RECEIVED
 B.L.M. AZ STATE OFFICE

DEC 21 1989

Dated 12/15/89
 7:45 A.M.
 PHOENIX, ARIZONA

Royden L. Lebrecht
 SIGNATURE

SUBSCRIBED AND SWORN TO before me, a Notary Public, this 15th day of December, 1989, by Royden L. Lebrecht

William G. Arnold
 WILLIAM G. ARNOLD
 NOTARY PUBLIC
 NOTARY PUBLIC

MY COMMISSION EXPIRES 3/1/93

STATE OF _____)
COUNTY OF _____) ss.
Witness my hand and Official Seal.
Indexed Paged Blotted

I hereby certify that the within instrument was
filed for record in _____ County,
State of _____

County Recorder

No. _____
Book _____ Page _____
Date: _____
Request of: _____

By _____ Deputy Fee: _____

When recorded, mail to: Royden Lebrecht, 4065 E. Cooper, Tucson, AZ 85711

AFFIDAVIT OF PERFORMANCE OF ANNUAL WORK (Mining Claim)

State of Arizona)
County of Pima) ss.

I, Royden L. Lebrecht, as Trustee
NAME

4065 E. Cooper
ADDRESS

Tucson, Arizona 85711
CITY STATE ZIP

being first duly sworn according to law, depose and say that I am a citizen of the United States, more than eighteen years of age, and that all of the facts set forth in this affidavit are true and correct according to the best of my knowledge, information and belief:

1. That I am personally acquainted with the mining claim named Hendry AMC # 42761, situated in the Helvetia Mining District, Pima County, Arizona, the location of which is recorded in the office of the County Recorder of said County in Book 948, Page(s) 470. Notice of location is posted in Section (s) 10 or 15, Township 18 South, Range 15 East, Gila and Salt River Base and Meridian;
2. That between the dates of 1/1/89 and 8/31/89 at least One Hundred and 00/100 (\$ 100.00) dollars worth of work and improvements were done and performed upon this claim not including location work;
3. That the work and improvements were made by and at the expense of Royden L. and Natalie Lebrecht as beneficiaries of Lawyers Title of Arizona, Trustee under Tr #7582-T owner(s) of the mine for the purpose of complying with the laws of the United States pertaining to assessments or annual work;
4. That the following individuals were employed to perform the work and improvements alleged herein; Steven Boice Construction
5. The work and improvements performed were Construction and maintenance of roadways


RECEIVED
B.L.M. AZ STATE OFFICE

Dated 12/15/89 DEC 21 1989

7:45 A.M.
PHOENIX, ARIZONA

SUBSCRIBED AND SWORN TO before me, a Notary Public, this 15th day of December 19 89, by Royden L. Lebrecht

MY COMMISSION EXPIRES 2/1/92



STATE OF _____)
 COUNTY OF _____) ss. I hereby certify that the within instrument was No.
 Witness my hand and Official Seal. filed for record in _____ County, Book _____ Page _____
 State of _____ Date: _____
 Request of: _____
 _____ County Recorder
 By _____ Deputy Fee: _____

When recorded, mail to: Royden Lebrecht, 4065 E. Cooper, Tucson, AZ 85711

AFFIDAVIT OF PERFORMANCE OF ANNUAL WORK
 (Mining Claim)

State of Arizona)
 County of Pima) ss.

I, Royden L. Lebrecht, as Trustee NAME
4065 E. Cooper ADDRESS
Tucson, Arizona 85711
 CITY STATE ZIP

being first duly sworn according to law, depose and say that I am a citizen of the United States, more than eighteen years of age, and that all of the facts set forth in this affidavit are true and correct according to the best of my knowledge, information and belief:

- That I am personally acquainted with the mining claim named Austin DMC # 62762, situated in the Helvetia Mining District, Pima County, Arizona, the location of which is recorded in the office of the County Recorder of said County in Book 979, Page(s) 363. Notice of location is posted in Section (s) 10 or 15, Township 18 South, Range 15 East, Gila and Salt River Base and Meridian;
- That between the dates of 1/1/89 and 8/31/89 at least One Hundred and 00/100 (\$ 100.00) dollars worth of work and improvements were done and performed upon this claim not including location work;
- That the work and improvements were made by and at the expense of Royden L. and Natalie Lebrecht as beneficiaries of Lawyers Title of Arizona, Trustee under Tr #7582-T, owner(s) of the mine for the purpose of complying with the laws of the United States pertaining to assessments or annual work;
- That the following individuals were employed to perform the work and improvements alleged herein; Steven Boice Construction;
- The work and improvements performed were Construction and maintenance of roadways

RECEIVED
 B.L.M. AZ STATE OFFICE

Dated 12/15/89 DEC 21 1989
7:45 A.M.
PHOENIX, ARIZONA

Royden L. Lebrecht
 SIGNATURE

SUBSCRIBED AND SWORN TO before me, a Notary Public, this 15th day of December, 1989, by Royden L. Lebrecht

William G. Arnold
 WILLIAM G. ARNOLD
 NOTARY PUBLIC
 NOTARY PUBLIC

MY COMMISSION EXPIRES 3/1/12

8685 867

STATE OF _____)
COUNTY OF _____) ss.
Witness my hand and Official Seal.
Indexed Paged Blotted

I hereby certify that the within instrument was
filed for record in _____ County,
State of _____
County Recorder

No. _____
Book _____ Page _____
Date: _____
Request of: _____

By _____ Deputy _____ Fee: _____

When recorded, mail to: Royden Lebrecht, 4065 E. Cooper, Tucson, AZ 85711

AFFIDAVIT OF PERFORMANCE OF ANNUAL WORK (Mining Claim)

State of Arizona)
County of Pima) ss.

I, Royden L. Lebrecht, as Trustee

NAME

4065 E. Cooper

ADDRESS

Tucson, Arizona 85711

CITY

STATE

ZIP

being first duly sworn according to law, depose and say that I am a citizen of the United States, more than eighteen years of age, and that all of the facts set forth in this affidavit are true and correct according to the best of my knowledge, information and belief:

- That I am personally acquainted with the mining claim named Auburn HMC # 62763, situated in the Helveria Mining District, Pima County, Arizona, the location of which is recorded in the office of the County Recorder of said County in Book 979, Page(s) 364. Notice of location is posted in Section (s) 10 or 15, Township 18 South, Range 15 East, Gila and Salt River Base and Meridian;
- That between the dates of 1/1/89 and 8/31/89 at least One Hundred and 00/100 (\$ 100.00) dollars worth of work and improvements were done and performed upon this claim not including location work;
- That the work and improvements were made by and at the expense of Royden L. and Natalie Lebrecht as beneficiaries of Lawyers Title of Arizona, Trustee under Tr #7582-T, owner(s) of the mine for the purpose of complying with the laws of the United States pertaining to assessments or annual work;
- That the following individuals were employed to perform the work and improvements alleged herein; Steven Boice Construction;
- The work and improvements performed were Construction and maintenance of roadways

RECEIVED

D.L.M. AZ STATE OFFICE

DEC 21 1989

7:45 A.M.


PHOENIX, ARIZONA

Dated 12/15/89

Royden L. Lebrecht
SIGNATURE

SUBSCRIBED AND SWORN TO before me, a Notary Public, this 15th day of December

19 89, by Royden L. Lebrecht



MY COMMISSION EXPIRES 3/1/93

NOTARY PUBLIC

STATE OF _____)
COUNTY OF _____) ss.
Witness my hand and Official Seal.
Indexed Paged Blotted

I hereby certify that the within instrument was
filed for record in _____ County,
State of _____
County Recorder

No. _____
Book _____ Page _____
Date: _____
Request of: _____

By _____ Deputy _____ Fee: _____

When recorded, mail to: Royden Lebrecht, 4065 E. Cooper, Tucson, AZ 85711

AFFIDAVIT OF PERFORMANCE OF ANNUAL WORK (Mining Claim)

State of Arizona)
County of Pima) ss.

I, Royden L. Lebrecht, as Trustee

NAME

4065 E. Cooper

ADDRESS

Tucson, Arizona 85711

CITY

STATE

ZIP

being first duly sworn according to law, depose and say that I am a citizen of the United States, more than eighteen years of age, and that all of the facts set forth in this affidavit are true and correct according to the best of my knowledge, information and belief:

- That I am personally acquainted with the mining claim named Marion AMC # 62764, situated in the Helvetia Mining District, Pima County, Arizona, the location of which is recorded in the office of the County Recorder of said County in Book 948, Page(s) 32. Notice of location is posted in Section (s) 10 or 15, Township 18 South, Range 15 East, Gila and Salt River Base and Meridian;
- That between the dates of 1/1/89 and 8/31/89 at least One Hundred and 00/100 (\$ 100.00) dollars worth of work and improvements were done and performed upon this claim not including location work;
- That the work and improvements were made by and at the expense of Royden L. and Natalie Lebrecht as beneficiaries of Lawyers Title of Arizona, Trustee under Tr #7582-T, owner(s) of the mine for the purpose of complying with the laws of the United States pertaining to assessments or annual work;
- That the following individuals were employed to perform the work and improvements alleged herein: Steven Boice Construction;
- The work and improvements performed were Construction and maintenance of roadways

RECEIVED

B.L.M. AZ STATE OFFICE

DEC 21 1989

7:45 A.M.


PHOENIX, ARIZONA

Dated 12/15/89

Royden L. Lebrecht
SIGNATURE

SUBSCRIBED AND SWORN TO before me, a Notary Public, this 15th day of

19 89, by Royden L. Lebrecht



MY COMMISSION EXPIRES 3/1/93

NOTARY PUBLIC

STATE OF _____)
COUNTY OF _____) ss.
Witness my hand and Official Seal.
Indexed Paged Blotted

I hereby certify that the within instrument was
filed for record in _____ County,
State of _____

County Recorder

No. _____
Book _____ Page _____
Date: _____
Request of: _____

By _____ Deputy Fee: _____

When recorded, mail to: Royden Lebrecht, 4065 E. Cooper, Tucson, AZ 85711

AFFIDAVIT OF PERFORMANCE OF ANNUAL WORK (Mining Claim)

State of Arizona)
County of Pima) ss.

I, Royden L. Lebrecht, as Trustee
NAME

4065 E. Cooper
ADDRESS

Tucson, Arizona 85711
CITY STATE ZIP

being first duly sworn according to law, depose and say that I am a citizen of the United States, more than eighteen years of age, and that all of the facts set forth in this affidavit are true and correct according to the best of my knowledge, information and belief:


- That I am personally acquainted with the mining claim named Union AML # 62745, situated in the Helveria Mining District, Pima County, Arizona, the location of which is recorded in the office of the County Recorder of said County in Book 948, Page(s) 469. Notice of location is posted in Section (s) 10 or 15, Township 18 South, Range 15 East, Gila and Salt River Base and Meridian;
- That between the dates of 1/1/89 and 8/31/89 at least One Hundred and 00/100 (\$ 100.00) dollars worth of work and improvements were done and performed upon this claim not including location work;
- That the work and improvements were made by and at the expense of Royden L. and Natalie Lebrecht as beneficiaries of Lawyers Title of Arizona, Trustee under Tr #7582-T, owner(s) of the mine for the purpose of complying with the laws of the United States pertaining to assessments or annual work;
- That the following individuals were employed to perform the work and improvements alleged herein; Steven Boice Construction;
- The work and improvements performed were Construction and maintenance of roadways

RECEIVED
B.L.M. AZ STATE OFFICE

Dated 12/15/89 DEC 21 1989

Royden L. Lebrecht
SIGNATURE

SUBSCRIBED AND SWORN TO before me a Notary Public, this 1st day of December, 1989, by Royden L. Lebrecht



MY COMMISSION EXPIRES 3/1/93

William G. Arnold
NOTARY PUBLIC

WHEN RECORDED RETURN TO:

ASARCO Incorporated
P. O. Box 5747
Tucson, AZ 85703

2196
13284
14972
25210
25349
25662
27513
27423
28871
36021

AFFIDAVIT OF LABOR PERFORMED
AND IMPROVEMENTS MADE

RECEIVED
B.L.M. AZ STATE OFFICE

NOV 30 1989

7:45 A.M.

PHOENIX, ARIZONA

STATE OF ARIZONA)
) ss
County of Pima)

David F. Skidmore, being first duly sworn, deposes and says that he is a citizen of the United States and more than twenty-one (21) years of age, and resides in Tucson, County of Pima, State of Arizona, and is personally acquainted with the mining claims situated in the Helvetia Mining District, Pima County, Arizona, the names and books and pages of record in the office of the County Recorder of Pima county, Arizona, and the Bureau of Land Management serial numbers of the Notices of Location whereof are as set forth in Exhibit A.


That all of said mining claims are owned by ASARCO Incorporated, the mailing address for which is P. O. Box 5747, Tucson, AZ 85703; that between September 1, 1988 and September 1, 1989, in excess of \$64,000 worth of work and improvements were done and performed for the benefit of each of the described claims. Work and improvements consisted of:

Additional diamond drilling to further delineate the ore body by JOY-CBC Drilling Company. All work was completed under direction of Asarco personnel.

Said labor was performed and improvements made at the expense of ASARCO Incorporated for the benefit of each and all of said mining claims (630) comprising said contiguous group as part of a general plan of exploration, improvements and development, and they tend to explore, improve and develop each and all of said mining claims. The amount expended for and the value of said labor and improvements is more than One Hundred Dollars (\$100.00) for each of the mining claims, and at least said amount was allocated to each of the mining claims. Said expenditure was made in good faith for the purpose of exploring, improving and developing said contiguous group of mining claims, and was intended as annual labor and improvements for each and all of the described unpatented lode mining claims for the assessment year ending at 12:00 o'clock Meridian, September 1, 1989.

ASARCO Incorporated

By



David F. Skidmore

STATE OF ARIZONA)
) ss
County of Pima)

The foregoing instrument was acknowledged before me this 10th day of November, 1989, by David F. Skidmore

My Commission Expires Nov. 23, 1991

My Commission Expires


Mildred C. Koeppe
Notary Public

62785
64123
66835
74399
15181
95315
99789
117292
129394
cd
gi

EXHIBIT A
TO AFFIDAVIT OF PERFORMANCE
OF LABOR FOR YEAR
ENDING SEPTEMBER 1, 1989

The following contiguous group of unpatented mining claims are situated in the Helvetia Mining District, Pima County, Arizona. The Location Notices of which are of record in the office of the County Recorder of Pima County, Arizona, and the Bureau of Land Management serial numbers are filed at Phoenix, Arizona.

		<u>G. & S. R. B. & M.</u> <u>Pima County, Arizona</u>				
<u>B.L.M.</u> <u>Serial No.</u>	<u>Name of Claim</u>	<u>Book</u>	<u>Page</u>	<u>Sec.</u>	<u>Twp.</u>	<u>Rge.</u>
A MC 2196 /	SANTA RITA FRACTION	2148	510			
	SANTA RITA FRACTION/ AMENDED	5436	803	25	18S	15E
A MC 2197 /	CUSHING FRACTION	2022	344			
	CUSHING FRACTION/ AMENDED	5436	805	25	18S	15E
A MC 2198 /	YORK FRACTION	2022	340			
	YORK FRACTION/AMENDED	5436	804	30	18S	16E
A MC 2199 /	TRAVIS #1	1983	253			
	TRAVIS #1/SECOND AMENDED	5436	806	30	18S	16E
A MC 2200 /	JIM	995	391			
	JIM/AMENDED	5436	802	24	18S	15E
A MC 2201 /	ISLE ROYAL FRACTION	2054	188			
	ISLE ROYAL "/AMENDED	5436	808	24	18S	15E
A MC 2202 /	INDIAN CLUB FRACTION	2054	187			
	INDIAN CLUB "/AMENDED	5436	809	24	18S	15E
A MC 2203 /	PILOT FRACTION	2051	261			
	PILOT FRACTION/AMENDED	5436	810	24	18S	15E
A MC 2204 /	A.O.T. FRACTION	2054	186			
	A.O.T. FRACTION/AMENDED	5436	811	24	18S	15E
A MC 2211.	MALACHITE FRACTION	2110	263			
	MALACHITE "/AMENDED	5436	807	19	18S	16E
A MC 13284 /	MAX 121 B/RELOCATION	5609	574	7	19S	16E
A MC 13286 /	MAX 123 B/RELOCATION	5609	576	6	19S	16E
A MC 13288 /	MAX 125 B/RELOCATION	5609	578	6	19S	16E
A MC 13289 /	MAX 126 B/RELOCATION	5609	579	6	19S	16E
A MC 13290 /	MAX 127 B/RELOCATION	5609	580	6	19S	16E
A MC 13291 /	MAX 128 B/RELOCATION	5609	581	6	19S	16E
A MC 13292 /	MAX 129 B/RELOCATION	5609	582			
	MAX 129 B/AMENDED	6126	1202-03	6	19S	16E
A MC 13293 /	MAX 130 B/RELOCATION	5609	583	6	19S	16E
A MC 13294 /	MAX 131 B/RELOCATION	5609	584	6	19S	16E
A MC 13295 /	MAX 132 B/RELOCATION	5609	585	6	19S	16E
A MC 13296 /	MAX 133 B/RELOCATION	5609	586	6	19S	16E
A MC 13297 /	MAX 134 B/RELOCATION	5609	587	6	19S	16E
A MC 13298 /	MAX 135 B/RELOCATION	5609	588	6	19S	16E

RECEIVED
B.L.M. AZ STATE OFFICE

NOV 30 1989

7:45 A.M.
PHOENIX, ARIZONA

8662 1659

G. & S. R. B. & M.
Pima County, Arizona

B.L.M.

<u>Serial No.</u>	<u>Name of Claim</u>	<u>Book</u>	<u>Page</u>	<u>Sec.</u>	<u>Twp.</u>	<u>Rge.</u>
A MC 13299	MAX 136 B/RELOCATION	5609	589	6	19S	16E
A MC 13300	MAX 137 B/RELOCATION	5609	590	6	19S	16E
A MC 13301	MAX 138 B/RELOCATION	5609	591	6	19S	16E
A MC 13302	MAX 139 B/RELOCATION	5609	592	6	19S	16E
A MC 13303	MAX 140 B/RELOCATION	5609	593	6	19S	16E
A MC 13304	MAX 141 B/RELOCATION	5609	594	6	19S	16E
A MC 13305	MAX 142 B/RELOCATION	5609	595	6	19S	16E
A MC 13306	MAX 143 B/RELOCATION	5609	596	6	19S	16E
A MC 13307	MAX 144 B/RELOCATION	5609	597	6	19S	16E
A MC 13308	MAX 145 B/RELOCATION	5609	598	6	19S	16E
A MC 13309	MAX 146 B/RELOCATION	5609	599	6	19S	16E
A MC 13310	MAX 147 B/RELOCATION	5609	600	6	19S	16E
A MC 13311	MAX 148 B/RELOCATION	5609	601	6	19S	16E
A MC 13312	MAX 149 B/RELOCATION	5609	602	6	19S	16E
A MC 13313	MAX 150 B/RELOCATION	5609	603			
	MAX 150 B/AMENDED	7073	604-605	6	19S	16E
A MC 13314	MAX 151 B/RELOCATION	5609	604	6	19S	16E
A MC 13315	MAX 152 B/RELOCATION	5609	605			
	MAX 152 B/AMENDED	7073	606-607	6	19S	16E
A MC 13316	MAX 153 B/RELOCATION	5609	606	6	19S	16E
A MC 13317	MAX 154 B/RELOCATION	5609	607			
	MAX 154 B/AMENDED	7073	608-609	6	19S	16E
A MC 13318	MAX 155 B/RELOCATION	5609	608	6	19S	16E
A MC 13319	MAX 156 B/RELOCATION	5609	609			
	MAX 156 B/AMENDED	7073	610-611	6	19S	16E
A MC 14972	ROSALIND	314	120			
	ROSALIND/AMENDED	1062	539	24	18S	15E
A MC 14973	MICHAEL M.	314	117			
	MICHAEL M./AMENDED	1062	540	25	18S	15E
A MC 14974	LYDIA J.	314	119			
	LYDIA J./AMENDED	1062	541	25	18S	15E
A MC 14975	IDA D.	314	118			
	IDA D./AMENDED	1062	542	24	18S	15E
A MC 14976	D & D #1	759	202			
	D & D #1/AMENDED	1062	543	25	18S	15E
A MC 14977	D & D #2	759	201			
	D & D II/AMENDED	1062	544	24	18S	15E
A MC 14978	EL FRIJOLI	300	277			
	FRIJOLI/AMENDED	1062	545	24	18S	15E
A MC 14979	FRIJOLI II	1062	546	24	18S	15E
A MC 14980	FRIJOLI III	1062	547	24	18S	15E
A MC 14981	FRIJOLI IV	1062	548	24	18S	15E
A MC 14982	FRIJOLI V	1062	549	24	18S	15E
A MC 14984	FRIJOLI VII	1062	551	24	18S	15E
A MC 14985	FRIJOLI VIII	1062	552	24	18S	15E

RECEIVED

NOV 30 1989

7:45 A.M.
PHOENIX, ARIZONA

8662 1660

G. & S. R. B. & M.
Pima County, Arizona

<u>B.L.M.</u> <u>Serial No.</u>	<u>Name of Claim</u>	<u>Book</u>	<u>Page</u>	<u>Sec.</u>	<u>Twp.</u>	<u>Rqe.</u>
A MC 14986	FRIJOLI IX	1062	553	24	18S	15E
A MC 14987	FRIJOLI X	1070	494	25	18S	15E
A MC 14988	FRIJOLI XI	1454	349	25	18S	15E
A MC 14989	FRIJOLI XI EXTENSION	1454	350	25	18S	15E
A MC 15002	DEERING SPRINGS NO. 2 A/ RELOCATION	5636	741	6	19S	16E
A MC 15003	DEERING SPRINGS NO. 4 A/ RELOCATION	5636	742	6	19S	16E
A MC 15004	DEERING SPRINGS NO. 6 A/ RELOCATION	5636	743	6	19S	16E
A MC 15005	DEERING SPRINGS NO. 8 A/ RELOCATION	5636	744	6	19S	16E
A MC 15006	DEERING SPRINGS NO. 10 A/ RELOCATION	5636	745	6	19S	16E
A MC 15007	DEERING SPRINGS NO. 12 A/ RELOCATION	5636	746	6	19S	16E
A MC 15008	DEERING SPRINGS NO. 14 A/ RELOCATION	5636	747	6	19S	16E
A MC 15009	DEERING SPRINGS NO. 15 A/ RELOCATION	5636	748	6	19S	16E
A MC 15010	DEERING SPRINGS NO. 16 A/ RELOCATION	5636	749	6	19S	16E
A MC 15011	DEERING SPRINGS NO. 17 A/ RELOCATION	5636	750			
	DEERING SPRINGS NO. 17 A/ AMENDED	6126	1204-05	6	19S	16E
A MC 15012	DEERING SPRINGS NO. 21 A/ RELOCATION	5636	751	6	19S	16E
A MC 15013	DEERING SPRINGS NO. 22 A/ RELOCATION	5636	752	6	19S	16E
A MC 15014	DEERING SPRINGS NO. 23 A/ RELOCATION	5636	753	6	19S	16E
A MC 15015	DEERING SPRINGS NO. 24 A/ RELOCATION	5636	754	6	19S	16E
A MC 15016	DEERING SPRINGS NO. 25 A/ RELOCATION	5636	755	6	19S	16E
A MC 15017	DEERING SPRINGS NO. 26 A/ RELOCATION	5636	756	6	19S	16E
A MC 15018	DEERING SPRINGS NO. 27 A/ RELOCATION	5636	757	6	19S	16E
A MC 15019	DEERING SPRINGS NO. 28 A/ RELOCATION	5636	758			
	DEERING SPRINGS NO. 28 A/ AMENDED	6126	1206-07	6	19S	16E

RECEIVED

B.L.M. AZ STATE OFFICE

NOV 30 1989

7:45 A.M.
PHOENIX, ARIZONA

8662 1661

(22)
41

G. & S. R. B. & M.
Pima County, Arizona

<u>B.L.M.</u> <u>Serial No.</u>	<u>Name of Claim</u>	<u>Book</u>	<u>Page</u>	<u>Sec.</u>	<u>Twp.</u>	<u>Rge.</u>
A MC 15020 ✓	DEERING SPRINGS NO. 29 A/ RELOCATION	5636	759	6	19S	16E
A MC 15021 ✓	DEERING SPRINGS NO. 30 A/ RELOCATION	5636	760	6	19S	16E
A MC 15022 ✓	DEERING SPRINGS NO. 31 A/ RELOCATION	5636	761	6	19S	16E
A MC 15023 ✓	DEERING SPRINGS NO. 32 A/ RELOCATION	5636	762	6	19S	16E
A MC 15024 ✓	DEERING SPRINGS NO. 33 A/ RELOCATION	5636	763	6	19S	16E
A MC 15025 ✓	DEERING SPRINGS NO. 34 A/ RELOCATION	5636	764	6	19S	16E
A MC 15026 ✓	DEERING SPRINGS NO. 35 A/ RELOCATION	5636	765	6	19S	16E
A MC 15027 ✓	DEERING SPRINGS NO. 36 A/ RELOCATION	5636	766	6	19S	16E
A MC 15028 ✓	DEERING SPRINGS NO. 37 A/ RELOCATION	5636	767	6	19S	16E
A MC 15029 ✓	DEERING SPRINGS NO. 38 A/ RELOCATION	5636	768	6	19S	16E
A MC 15030 ✓	DEERING SPRINGS NO. 39 A/ RELOCATION	5636	769	6	19S	16E
A MC 15031 ✓	DEERING SPRINGS NO. 42 A/ RELOCATION	5636	770	7	19S	16E
A MC 15032 ✓	DEERING SPRINGS NO. 51 A/ RELOCATION	5636	771	7	19S	16E
A MC 15033 ✓	DEERING SPRINGS NO. 52 A/ RELOCATION	5636	772	7	19S	16E
A MC 25210 ✓	KID 1	3368	529	18	18S	16E
A MC 25211 ✓	KID 2	3368	530	18	18S	16E
A MC 25212 ✓	KID 3	3368	531	18	18S	16E
A MC 25213 ✓	KID 4	3368	532	18	18S	16E
A MC 25214 ✓	KID 5	3368	533	18	18S	16E
A MC 25215 ✓	KID 6	3368	534	18	18S	16E
A MC 25216 ✓	KID 7	3368	535	18	18S	16E
A MC 25217 ✓	KID 8	3368	537	18	18S	16E
A MC 25218 ✓	KID 9	3368	536	18	18S	16E
A MC 25219 ✓	KID 10	3368	538	19	18S	16E
A MC 25220 ✓	KID 11	3368	539	19	18S	16E
A MC 25221 ✓	KID 12	3368	540	19	18S	16E
A MC 25222 ✓	KID 13	3368	541	19	18S	16E
A MC 25223 ✓	KID 14	3368	542	20	18S	16E
A MC 25224 ✓	KID 15	3368	543	20	18S	16E
A MC 25225 ✓	KID 16	3368	544	20	18S	16E
A MC 25226 ✓	KID 17	3368	545	20	18S	16E

RECEIVED
B.L.M. AZ STATE OFFICE

NOV 30 1989

7:45 A.M.
PHOENIX, ARIZONA

8662 1662

(31)

G. & S. R. B. & M.
Pima County, Arizona

<u>B.L.M.</u> <u>Serial No.</u>	<u>Name of Claim</u>	<u>Book</u>	<u>Page</u>	<u>Sec.</u>	<u>Twp.</u>	<u>Rge.</u>
A MC 25227	KID 18	3368	546	20	18S	16E
A MC 25228	KID 19	3368	547	20	18S	16E
A MC 25229	KID 20	3368	548	20	18S	16E
A MC 25230	KID 21	3368	549	20	18S	16E
A MC 25231	KID 22	3368	550	20	18S	16E
A MC 25232	KID 23	3368	551	20	18S	16E
A MC 25233	KID 24	3368	552	20	18S	16E
A MC 25234	KID 25	3368	553	20	18S	16E
A MC 25235	KID 26	3368	554	20	18S	16E
A MC 25236	KID 27	3368	555	20	18S	16E
A MC 25237	KID 28	3368	556	20	18S	16E
A MC 25238	KID 29	3368	557			
	KID 29/AMENDED	6216	1001-02	20	18S	16E
A MC 25243	KID 34	3368	562	20	18S	16E
A MC 25244	KID 35	3368	563	20	18S	16E
A MC 25245	KID 36	3368	564	20	18S	16E
A MC 25246	KID 37	3368	565	20	18S	16E
A MC 25247	KID 38	3368	566	20	18S	16E
A MC 25248	KID 39	3368	567	20	18S	16E
A MC 25249	KID 40	3368	568	20	18S	16E
A MC 25250	KID 41	3368	569	20	18S	16E
A MC 25251	KID 42	3368	570	20	18S	16E
A MC 25252	KID 43	3368	571	20	18S	16E
A MC 25253	KID 44	3368	572	20	18S	16E
A MC 25254	KID 45	3368	573	20	18S	16E
A MC 25255	KID 46	3368	574			
	KID 46/AMENDED	6216	1003-04	20	18S	16E
A MC 25256	KID 47	3368	575			
	KID 47/AMENDED	6216	1005-06	20	18S	16E
A MC 25257	WASP 52	3786	52			
	WASP 52/AMENDED	6216	955-956	29	18S	16E
A MC 25258	WASP 53	3786	53			
	WASP 53/AMENDED	6216	957-958	29	18S	16E
A MC 25259	WASP 54	3786	54	29	18S	16E
A MC 25260	WASP 55	3786	55	31	18S	16E
A MC 25261	WASP 56	3786	56	20	18S	16E
A MC 25262	WASP 57	3786	57	20	18S	16E
A MC 25263	WASP 58	3786	58			
	WASP 58/AMENDED	3842	133	20	18S	16E
A MC 25264	WASP 60	3786	59			
	WASP 60/AMENDED	6216	959-960	32	18S	16E
A MC 25265	WASP 61	3786	60			
	WASP 61/AMENDED	6216	961-962	32	18S	16E
A MC 25268	WASP 101	3786	63	32	18S	16E
A MC 25269	WASP 102	3786	64	32	18S	16E

RECEIVED
B.L.M. AZ STATE OFFICE

NOV 30 1989

7:45 A.M.
PHOENIX, ARIZONA

8662 1663

31

G. & S. R. B. & M.
Pima County, Arizona

<u>B.L.M.</u> <u>Serial No.</u>	<u>Name of Claim</u>	<u>Book</u>	<u>Page</u>	<u>Sec.</u>	<u>Twp.</u>	<u>Rge.</u>
A MC 25270	WASP 103	3786	65	32	18S	16E
A MC 25271	WASP 104	3786	66	32	18S	16E
A MC 25272	WASP 105	3786	67	32	18S	16E
A MC 25273	WASP 106	3786	68	32	18S	16E
A MC 25274	WASP 107	3786	69	32	18S	16E
A MC 25275	WASP 111	3786	70	17	18S	16E
A MC 25276	WASP 112	3786	71	17	18S	16E
A MC 25277	WASP 113	3786	72	17	18S	16E
A MC 25278	WASP 114	3786	73	17	18S	16E
A MC 25279	WASP 115	3786	74	17	18S	16E
A MC 25280	WASP 116	3786	75	17	18S	16E
A MC 25281	WASP 117	3786	76	17	18S	16E
A MC 25282	WASP 118	3786	77	17	18S	16E
A MC 25283	WASP 119	3786	78	17	18S	16E
A MC 25284	WASP 120	3786	79	17	18S	16E
A MC 25285	WASP 121	3786	80	17	18S	16E
A MC 25286	WASP 122	3786	81	17	18S	16E
A MC 25287	WASP 123	3786	82	17	18S	16E
A MC 25288	WASP 124	3786	83	17	18S	16E
A MC 25289	WASP 125	3786	84	17	18S	16E
A MC 25290	WASP 126	3786	85	17	18S	16E
A MC 25291	WASP 127	3786	86	17	18S	16E
A MC 25292	WASP 128	3786	87	17	18S	16E
A MC 25293	WASP 129	3786	88	17	18S	16E
A MC 25294	WASP 130	3786	89	17	18S	16E
A MC 25295	WASP 201	3786	90	32	18S	16E
A MC 25296	WASP 202	3786	91	32	18S	16E
A MC 25297	WASP 203	3786	92	32	18S	16E
A MC 25298	WASP 204	3786	93	32	18S	16E
A MC 25299	WASP 205	3786	94	32	18S	16E
A MC 25300	WASP 206	3786	95	32	18S	16E
A MC 25301	WASP 207	3786	96	32	18S	16E
A MC 25302	WASP 208	3786	97	32	18S	16E
A MC 25303	WASP 209	3786	98	32	18S	16E
A MC 25304	WASP 210	3786	99	32	18S	16E
A MC 25305	WASP 211	3786	100	32	18S	16E
A MC 25306	WASP 212	3786	101	32	18S	16E
A MC 25307	WASP 213	3786	102	32	18S	16E
A MC 25308	WASP 214	3786	103	32	18S	16E
A MC 25309	WASP 215	3786	104	32	18S	16E
A MC 25310	WASP 216	3786	105	32	18S	16E
A MC 25311	WASP 217	3786	106	32	18S	16E
A MC 25312	WASP 218	3786	107	32	18S	16E
A MC 25349	WASP 313	3786	144	33	18S	16E
A MC 25351	WASP 315	3786	146	33	18S	16E

RECEIVED
B.L.M. AZ STATE OFFICE

NOV 30 1989
7:45 A.M.
PHOENIX, ARIZONA

8662 1664

45

G. & S. R. B. & M.
Pima County, Arizona

<u>B.L.M.</u> <u>Serial No.</u>	<u>Name of Claim</u>	<u>Book</u>	<u>Page</u>	<u>Sec.</u>	<u>Twp.</u>	<u>Rge.</u>
A MC 25353	WASP 317	3786	148	33	18S	16E
A MC 25355	WASP 319	3786	150			
	WASP 319/AMENDED	6216	975-976	33	18S	16E
A MC 25357	WASP 321	3786	152			
	WASP 321/AMENDED	6216	977-978	28	18S	16E
A MC 25359	WASP 323	3786	154			
	WASP 323/AMENDED	6216	979-980	28	18S	16E
A MC 25361	WASP 325	3786	156			
	WASP 325/AMENDED	6216	981-982	28	18S	16E
A MC 25363	WASP 327	3786	158			
	WASP 327/AMENDED	6216	983-984	28	18S	16E
A MC 25365	WASP 329	3786	160			
	WASP 329/AMENDED	6216	985-986	28	18S	16E
A MC 25367	WASP 331	3786	162			
	WASP 331/AMENDED	6216	987-988	28	18S	16E
A MC 25369	WASP 333	3786	164			
	WASP 333/AMENDED	6216	989-990	28	18S	16E
A MC 25371	WASP 335	3786	166			
	WASP 335/AMENDED	6216	991-992	28	18S	16E
A MC 25373	WASP 337	3786	168			
	WASP 337/AMENDED	6216	993-994	28	18S	16E
A MC 25375	WASP 339	3786	170			
	WASP 339/AMENDED	6216	995-996	21	18S	16E
A MC 25377	WASP 341	3786	172	21	18S	16E
A MC 25379	WASP 343	3786	174	21	18S	16E
A MC 25380	WASP 344	3786	175	21	18S	16E
A MC 25381	WASP 345	3786	176	21	18S	16E
A MC 25382	WASP 346	3786	177	21	18S	16E
A MC 25383	WASP 347	3786	178	21	18S	16E
A MC 25384	WASP 348	3786	179	21	18S	16E
A MC 25385	WASP 349	3786	180	21	18S	16E
A MC 25386	WASP 350	3786	181	21	18S	16E
A MC 25387	WASP 351	3786	182	21	18S	16E
A MC 25388	WASP 352	3786	183	21	18S	16E
A MC 25389	WASP 353	3786	184	21	18S	16E
A MC 25390	WASP 354	3786	185	21	18S	16E
A MC 25662	MAX 41	4792	584	9	19S	16E
A MC 25664	MAX 43	4792	586	4	19S	16E
A MC 25666	MAX 45	4792	588	4	19S	16E
A MC 25668	MAX 47	4792	590	4	19S	16E
A MC 25670	MAX 49	4792	592	4	19S	16E
A MC 25692	MAX 71	4792	614	4	19S	16E
A MC 25693	MAX 72	4792	615	4	19S	16E
A MC 25694	MAX 73	4792	616	4	19S	16E
A MC 25695	MAX 74	4792	617	4	19S	16E

RECEIVED
B.L.M. AZ STATE OFFICE

NOV 30 1989

7:45 A.M.
PHOENIX, ARIZONA

8662 1665

34
11

G. & S. R. B. & M.
Pima County, Arizona

B.L.M.							
<u>Serial No.</u>	<u>Name of Claim</u>	<u>Book</u>	<u>Page</u>	<u>Sec.</u>	<u>Twp.</u>	<u>Rge.</u>	
A MC 25696	MAX 75	4792	618	4	19S	16E	
A MC 25697	MAX 76	4792	619	4	19S	16E	
A MC 25698	MAX 77	4792	620	4	19S	16E	
A MC 25699	MAX 78	4792	621	4	19S	16E	
A MC 25700	MAX 79	4792	622	9	19S	16E	
A MC 25701	MAX 80	4792	623	9	19S	16E	
A MC 25702	MAX 81	4792	624	8	19S	16E	
A MC 25703	MAX 82	4792	625	8	19S	16E	
A MC 25704	MAX 83	4792	626	5	19S	16E	
A MC 25705	MAX 84	4792	627	5	19S	16E	
A MC 25706	MAX 85	4792	628	5	19S	16E	
A MC 25707	MAX 86	4792	629	5	19S	16E	
A MC 25708	MAX 87	4792	630	5	19S	16E	
A MC 25709	MAX 88	4792	631	5	19S	16E	
A MC 25710	MAX 89	4792	632	5	19S	16E	
A MC 25711	MAX 90	4792	633	5	19S	16E	
A MC 25712	MAX 91	4792	634	5	19S	16E	
A MC 25714	MAX 93	4792	636	5	19S	16E	
A MC 25716	MAX 95	4792	638	5	19S	16E	
A MC 25718	MAX 97	4792	640	5	19S	16E	
A MC 25720	MAX 99	4792	642	5	19S	16E	
A MC 25722	MAX 101	4792	644	5	19S	16E	
A MC 25723	MAX 102	4792	645	5	19S	16E	
A MC 25724	MAX 103	4792	646	5	19S	16E	
A MC 25725	MAX 104	4792	647	5	19S	16E	
A MC 25726	MAX 105	4792	648	5	19S	16E	
A MC 25727	MAX 106	4792	649	5	19S	16E	
A MC 25728	MAX 107	4792	650	5	19S	16E	
A MC 25729	MAX 108	4792	651	5	19S	16E	
A MC 25730	MAX 109	4792	652	5	19S	16E	
A MC 25731	MAX 110	4792	653	5	19S	16E	
A MC 25732	MAX 111	4792	654	5	19S	16E	
A MC 25733	MAX 112	4792	655	5	19S	16E	
A MC 25734	MAX 113	4792	656	5	19S	16E	
A MC 25735	MAX 114	4792	657	5	19S	16E	
A MC 25736	MAX 115	4792	658	5	19S	16E	
A MC 25737	MAX 116	4792	659	5	19S	16E	
A MC 25738	MAX 117	4792	660	5	19S	16E	
A MC 25739	MAX 118	4792	661	5	19S	16E	
A MC 25740	MAX 119	4792	662	8	19S	16E	
A MC 25741	MAX 120	4792	663	8	19S	16E	
A MC 27423	ELK 1	3368	576	12	18S	15E	
A MC 27424	ELK 2	3368	577	12	18S	15E	
A MC 27425	ELK 3	3368	578	12	18S	15E	
A MC 27426	ELK 4	3368	579	12	18S	15E	

RECEIVED

B.L.M. AZ STATE OFFICE

NOV 30 1989

7:45 A.M.
PHOENIX, ARIZONA

8662 1666

(45)

G. & S. R. B. & M.
Pima County, Arizona

<u>B.L.M.</u> <u>Serial No.</u>	<u>Name of Claim</u>	<u>Book</u>	<u>Page</u>	<u>Sec.</u>	<u>Twp.</u>	<u>Rge.</u>
A MC 27427	ELK 5	3368	580	12	18S	15E
A MC 27428	ELK 6	3368	581	12	18S	15E
A MC 27451	ELK 35	3368	610			
	ELK 35/AMENDED	6121	1273-74	13	18S	15E
A MC 27452	ELK 36	3368	611	13	18S	15E
A MC 27453	ELK 37	3368	612	13	18S	15E
A MC 27455	ELK 39	3368	614	13	18S	15E
A MC 27457	ELK 41	3368	616	13	18S	15E
A MC 27459	ELK 43	3368	618	13	18S	15E
A MC 27461	ELK 45	3368	620	13	18S	15E
A MC 27463	ELK 47	3368	622	13	18S	15E
A MC 27465	ELK 70	3368	645	7	18S	16E
A MC 27466	ELK 71	3368	646	7	18S	16E
A MC 27467	ELK 72	3368	647	7	18S	16E
A MC 27468	ELK 73	3368	648	7	18S	16E
A MC 27469	ELK 74	3368	649	7	18S	16E
A MC 27470	ELK 75	3368	650	7	18S	16E
A MC 27471	ELK 76	3368	651	7	18S	16E
A MC 27472	ELK 77	3368	652	7	18S	16E
A MC 27473	ELK 78	3368	653	7	18S	16E
A MC 27474	ELK 79	3368	654	7	18S	16E
A MC 27475	ELK 80	3368	655	7	18S	16E
A MC 27476	ELK 81	3368	656	7	18S	16E
A MC 27478	ELK 83	3368	658	12	18S	15E
A MC 27480	ELK 85	3368	660	12	18S	15E
A MC 27482	ELK 87	3368	662	12	18S	15E
A MC 27513	ALPINE #5	2221	495			
	ALPINE #5/AMENDED	6121	1283-84	18	18S	16E
A MC 27514	ALPINE #6	2221	496			
	ALPINE #6/AMENDED	6121	1285-86	18	18S	16E
A MC 27515	ALPINE #7	2221	497			
	ALPINE #7/AMENDED	6121	1287-88	18	18S	16E
A MC 27516	ALPINE #8	2221	498			
	ALPINE #8/AMENDED	6121	1289-90	18	18S	16E
A MC 27517	ALPINE #9	2221	499			
	ALPINE #9/AMENDED	6121	1291-92	18	18S	16E
A MC 27518	ALPINE #10	2221	500			
	ALPINE #10/AMENDED	6121	1293-94	13	18S	15E
A MC 27519	ALPINE #11	2221	501			
	ALPINE #11/AMENDED	6121	1295-96	13	18S	15E
A MC 27520	ALPINE #12	2221	502			
	ALPINE #12/AMENDED	6121	1297-98	13	18S	15E
A MC 27521	ALPINE #13	2221	503	13	18S	15E
A MC 27522	ALPINE #14	2221	504	13	18S	15E
A MC 27523	ALPINE #15	2221	505	18	18S	16E

NOV 30 1989

7:45 A.M.
PHOENIX, ARIZONA

8662 1667

36

G. & S. R. B. & M.
Pima County, Arizona

B.L.M.

<u>Serial No.</u>	<u>Name of Claim</u>	<u>Book</u>	<u>Page</u>	<u>Sec.</u>	<u>Twp.</u>	<u>Rge.</u>
A MC 27524	ALPINE #16	2221	506	18	18S	16E
A MC 27525	ALPINE #17	2221	507	18	18S	16E
A MC 27526	ALPINE #18	2221	508	18	18S	16E
A MC 27527	ALPINE #19	2230	138	18	18S	16E
A MC 27528	ALPINE #20	2230	139	18	18S	16E
A MC 27529	ALPINE #21	2230	140	18	18S	16E
A MC 27530	ALPINE #22	2230	141	18	18S	16E
A MC 27531	ALPINE #23	2230	142	18	18S	16E
A MC 27532	ALPINE #24	2230	143	18	18S	16E
A MC 28871	SANTA RITA WEDGE	5901	1379	31	18S	16E
A MC 36021	BUZZARD NO. 5	2089	294	13	18S	15E
A MC 36025	SHADOW #4	2827	66	24	18S	15E
A MC 36026	JOHN 1	3934	508	24	18S	15E
A MC 36027	JOHN 2	3934	509	24	18S	15E
A MC 36028	FLYING DUTCHMAN NO. 2	2089	295	13	18S	15E
A MC 36029	FLYING DUTCHMAN NO. 3	2089	296	13	18S	15E
A MC 36030	FLYING DUTCHMAN NO. 4	2089	297	13	18S	15E
A MC 36031	FLYING DUTCHMAN NO. 5	2089	298	13	18S	15E
A MC 36032	FLYING DUTCHMAN NO. 6	2089	299			
	FLYING DUTCHMAN NO. 6/AMENDED	6121	1267-68	13	18S	15E
A MC 36034	BLACK BESS NO. 2	2089	290	13	18S	15E
A MC 36036	K.W.L.	2078	442	13	18S	15E
A MC 36037	G.E.J.	2078	443	13	18S	15E
A MC 36038	R.F.E.	2078	444	24	18S	15E
A MC 36039	R.C.M.	2078	445	13	18S	15E
A MC 36040	SYCAMORE #1	2078	446	24	18S	15E
A MC 36041	SYCAMORE #2	2078	447	19	18S	16E
A MC 36042	SYCAMORE #3	2078	448	19	18S	16E
A MC 36043	SYCAMORE #4	2078	449			
	SYCAMORE #4/AMENDED	6121	1299-00	19	18S	16E
A MC 36044	SYCAMORE #5	2078	450			
	SYCAMORE #5/AMENDED	6121	1301-02	19	18S	16E
A MC 36045	SYCAMORE #6	2078	451			
	SYCAMORE #6/AMENDED	6121	1303-04	19	18S	16E
A MC 36046	SYCAMORE #7	2078	452			
	SYCAMORE #7/AMENDED	6121	1305-06	19	18S	16E
A MC 36047	SYCAMORE #8	2078	453			
	SYCAMORE #8/AMENDED	6121	1307-08	24	18S	15E
A MC 36048	SYCAMORE #9	2078	454	19	18S	16E
A MC 36049	SYCAMORE #10	2078	455	19	18S	16E
A MC 36050	SYCAMORE #11	2078	456	19	18S	16E
A MC 36051	SYCAMORE #12	2078	457	19	18S	16E
A MC 36052	NARAGANSETT EXTENSION #1	937	372	19	18S	16E
A MC 36053	NARAGANSETT EXTENSION #2	937	373	19	18S	16E

RECEIVED

B.L.M. AZ STATE OFFICE

NOV 30 1989

8662 1668

7:45 A.M.
PHOENIX ARIZONA

G. & S. R. B. & M.
Pima County, Arizona

B.L.M.

<u>Serial No.</u>	<u>Name of Claim</u>	<u>Book</u>	<u>Page</u>	<u>Sec.</u>	<u>Twp.</u>	<u>Rge.</u>
A MC 36054	NARAGANSETT EXTENSION #3	937	374	19	18S	16E
A MC 36055	NARAGANSETT EXTENSION #4	937	375	19	18S	16E
A MC 36056	NARAGANSETT EXTENSION #5	937	376	30	18S	16E
A MC 36057	NARAGANSETT EXTENSION #6	937	377	30	18S	16E
A MC 36058	NARAGANSETT EXTENSION #7	937	378	30	18S	16E
A MC 36059	NARAGANSETT EXTENSION #8	937	379	30	18S	16E
A MC 36060	NARAGANSETT EXTENSION #9	2020	358	30	18S	16E
A MC 36061	SCHWAB EXTENSION #1 NORTH WEST	1271	92	24	18S	15E
A MC 36062	ROCKY 1	3726	117	19	18S	16E
A MC 36063	AMOLE NO. 2	2051	262	19	18S	16E
A MC 36064	FALLS NO. 2	2051	263	25	18S	15E
A MC 36065	FALLS NO. 3	2110	267	25	18S	15E
A MC 36066	FALLS NO. 4	2110	268	25	18S	15E
A MC 36067	PERRY NO. 1	2112	11	25	18S	15E
A MC 36068	PERRY #2	2112	12	25	18S	15E
A MC 36069	PERRY #3	2112	13	25	18S	15E
A MC 36070	PERRY #4	2112	14	25	18S	15E
A MC 36073	PERRY #7	2112	17	25	18S	15E
A MC 36074	PERRY #8	2112	18	25	18S	15E
A MC 36075	PERRY #9	2112	19	25	18S	15E
A MC 36076	PERRY #10	2112	20	25	18S	15E
A MC 36077	PERRY #11	2112	21	25	18S	15E
A MC 36078	PERRY #12	2112	22	25	18S	15E
A MC 36081	PERRY #15	2112	25			
	PERRY #15/AMENDED	2139	441	36	18S	15E
A MC 36082	PERRY #16	2112	26	36	18S	15E
A MC 36083	PERRY #17	2112	27	36	18S	15E
A MC 36084	PERRY #18	2112	28			
	PERRY #18/AMENDED	2139	442	36	18S	15E
A MC 36086	GUNSITE 1-A	1980	353	30	18S	16E
A MC 36087	GUNSITE NO. 2	1941	339			
	GUNSITE NO. 2/AMENDED	1980	354	19	18S	16E
A MC 36088	GUNSITE NO. 3	1941	340	19	18S	16E
A MC 36089	GUNSITE NO. 4	1941	341	19	18S	16E
A MC 36090	GUNSITE 5A	2022	341	19	18S	16E
A MC 36091	GUNSITE 6-B	2110	264	19	18S	16E
A MC 36092	GUNSITE NO. 7	1941	344	19	18S	16E
A MC 36093	GUNSITE 7A	2411	174	19	18S	16E
A MC 36094	GUNSITE NO. 8	1941	345	19	18S	16E
A MC 36095	GUNSITE NO. 9	1941	346	19	18S	16E
A MC 36096	GUNSITE NO. 10	1941	347	19	18S	16E
A MC 36097	GUNSITE NO. 11	1941	348	19	18S	16E
A MC 36098	GUNSITE NO. 12	1941	349	19	18S	16E
A MC 36099	GUNSITE NO. 13	1941	350	19	18S	16E

RECEIVED
B.L.M. AZ STATE OFFICE

NOV 30 1989

7:45 A.M.
PHOENIX, ARIZONA

8662 1069

41

G. & S. R. B. & M.
Pima County, Arizona

<u>B.L.M.</u> <u>Serial No.</u>	<u>Name of Claim</u>	<u>Book</u>	<u>Page</u>	<u>Sec.</u>	<u>Twp.</u>	<u>Rge.</u>
A MC 36100	GUNSIGHT NO. 14	1941	351	19	18S	16E
A MC 36101	GUNSIGHT NO. 15	1941	352	19	18S	16E
A MC 36102	GUNSIGHT NO. 16	1941	353	19	18S	16E
A MC 36103	GUNSIGHT NO. 17	1941	354	31	18S	16E
A MC 36104	GUNSIGHT NO. 18	1941	355	31	18S	16E
A MC 36105	GUNSIGHT NO. 19	1941	356	31	18S	16E
A MC 36106	GUNSIGHT NO. 20	1941	357	31	18S	16E
A MC 36107	GUNSIGHT NO. 21	1941	358	32	18S	16E
A MC 36108	GUNSIGHT NO. 22	1941	359	31	18S	16E
A MC 36109	GUNSIGHT NO. 23	1967	324			
	GUNSIGHT NO. 23/AMENDED	2022	343	31	18S	16E
A MC 36110	GUNSIGHT NO. 24	1943	14			
	GUNSIGHT NO. 24/AMENDED	1980	355	31	18S	16E
A MC 36111	GUNSIGHT NO. 25	1943	15	31	18S	16E
A MC 36112	GUNSIGHT NO. 26	1943	16	31	18S	16E
A MC 36113	GUNSIGHT NO. 27	1943	13	31	18S	16E
A MC 36114	GUNSIGHT NO. 28	1967	325	31	18S	16E
A MC 36115	GUNSIGHT NO. 29	1967	326	31	18S	16E
A MC 36116	GUNSIGHT NO. 30	1967	327	31	18S	16E
A MC 36117	GUNSIGHT NO. 31	1967	328	31	18S	16E
A MC 36118	GUNSIGHT NO. 32	1967	329	31	18S	16E
A MC 36119	GUNSIGHT NO. 33	1967	330	31	18S	16E
A MC 36120	GUNSIGHT NO. 34	1967	331	31	18S	16E
A MC 36121	GUNSIGHT NO. 35	1967	332	31	18S	16E
A MC 36122	GUNSIGHT NO. 36	1967	333	31	18S	16E
A MC 36123	GUNSIGHT NO. 37	1967	334	31	18S	16E
A MC 36124	GUNSIGHT NO. 38	1967	335	31	18S	16E
A MC 36125	GUNSIGHT NO. 39	1967	336	31	18S	16E
A MC 36126	GUNSIGHT NO. 40	1967	337	31	18S	16E
A MC 36127	GUNSIGHT NO. 41	1967	338	6	19S	16E
A MC 36128	GUNSIGHT NO. 42	1967	339	6	19S	16E
A MC 36129	GUNSIGHT NO. 43	1967	340	36	18S	15E
A MC 36130	GUNSIGHT 44	1994	152			
	GUNSIGHT 44/AMENDED	6420	1007-08	1	19S	15E
A MC 36131	GUNSIGHT #45	1994	153			
	GUNSIGHT #45/AMENDED	6420	1009-10	1	19S	15E
A MC 36132	GUNSIGHT #46	1994	154	36	18S	15E
A MC 36133	GUNSIGHT #47	1994	155	36	18S	15E
A MC 36134	GUNSIGHT #48	1994	156	36	18S	15E
A MC 36135	GUNSIGHT #49	1994	157	36	18S	15E
A MC 36136	GUNSIGHT #50	1994	158			
	GUNSIGHT #50/AMENDED	2078	464	36	18S	15E
A MC 36137	WILLIAMS FOLLY	5406	878	36	18S	15E
A MC 36138	WILLIAMS FOLLY #2	5406	879	36	18S	15E

RECEIVED

B.L.M. AZ STATE OFFICE

NOV 30 1989

7:45 A.M.

PHOENIX, ARIZONA

8662 1670

G. & S. R. B. & M.
Pima County, Arizona

B.L.M.							
<u>Serial No.</u>	<u>Name of Claim</u>	<u>Book</u>	<u>Page</u>	<u>Sec.</u>	<u>Twp.</u>	<u>Rge.</u>	
A MC 46740	SANTA RITA #1	2148	520	30	18S	16E	
A MC 46741	SANTA RITA #2	2148	521	30	18S	16E	
A MC 46742	SANTA RITA #3	2148	522	30	18S	16E	
A MC 46743	SANTA RITA #4	2148	523	30	18S	16E	
A MC 46744	SANTA RITA #5	2148	524	30	18S	16E	
A MC 46745	SANTA RITA #6	2148	525	30	18S	16E	
A MC 46746	SANTA RITA #7	2148	526	30	18S	16E	
A MC 46747	SANTA RITA #8A	2170	436	30	18S	16E	
A MC 46748	SANTA RITA #9	2148	528	30	18S	16E	
A MC 46749	SANTA RITA #10	2148	529	30	18S	16E	
A MC 46750	SANTA RITA #11	2148	530	31	18S	16E	
A MC 46751	SANTA RITA #12	2148	531	36	18S	15E	
A MC 46752	SANTA RITA #13	2148	532	25	18S	15E	
A MC 46753	SANTA RITA #14	2148	533	36	18S	15E	
A MC 46754	SANTA RITA #15	2148	534	36	18S	15E	
A MC 46755	SANTA RITA #16	2148	535	31	18S	16E	
A MC 46756	SANTA RITA #17	2148	536	31	18S	16E	
A MC 46757	SANTA RITA #18	2148	537	31	18S	16E	
A MC 46758	SANTA RITA #19	2148	538	31	18S	16E	
A MC 46759	SANTA RITA #20	2148	539	31	18S	16E	
A MC 46760	SANTA RITA #21	2148	540	31	18S	16E	
A MC 46761	SANTA RITA #22	2148	541	31	18S	16E	
A MC 46762	SANTA RITA #23	2148	542	31	18S	16E	
A MC 46763	SANTA RITA #24	2148	543	31	18S	16E	
A MC 46764	SANTA RITA #25	2148	544	31	18S	16E	
A MC 46765	SANTA RITA #26	2148	545	36	18S	15E	
A MC 46766	SANTA RITA #27	2148	546	36	18S	15E	
A MC 46767	SANTA RITA #28	2148	547	36	18S	15E	
A MC 46768	SANTA RITA #29	2148	548	36	18S	15E	
A MC 46769	SANTA RITA #30	2148	549	36	18S	15E	
A MC 46770	SANTA RITA #31	2148	550	36	18S	15E	
A MC 46771	CATALINA #1	2148	518	30	18S	16E	
A MC 46772	CATALINA #2	2148	517	30	18S	16E	
A MC 46773	CATALINA #3	2148	516	30	18S	16E	
A MC 46774	CATALINA #4	2148	515	30	18S	16E	
A MC 46775	CATALINA #5A	2170	437	30	18S	16E	
A MC 46776	CATALINA #6A	2170	435	30	18S	16E	
A MC 46777	CATALINA #7	2148	512	30	18S	16E	
A MC 46778	CATALINA #8	2148	511	30	18S	16E	
A MC 46779	FRED BENNETT	936	425	30	18S	16E	
A MC 46780	FRED BENNETT	712	107				
	FRED BENNETT/AMENDED	2110	262	30	18S	16E	
A MC 46781	ROSEMONT #9	936	424				
	ROSEMONT #9/AMENDED	2078	466	30	18S	16E	

RECEIVED

B.L.M. AZ STATE OFFICE

NOV 30 1989

7:45 A.M.

PHOENIX, ARIZONA

8662 1671

42

G. & S. R. B. & M.
Pima County, Arizona

<u>B.L.M.</u> <u>Serial No.</u>	<u>Name of Claim</u>	<u>Book</u>	<u>Page</u>	<u>Sec.</u>	<u>Twp.</u>	<u>Rqe.</u>
A MC 46782/	ROSEMONT #11	936	420	30	18S	16E
A MC 46783/	ROSEMONT #11-A	2078	458	30	18S	16E
A MC 46784/	ROSEMONT #12	936	431			
	ROSEMONT #12/AMENDED	2078	467	30	18S	16E
A MC 46785/	ROSEMONT #13	936	434			
	ROSEMONT #13/AMENDED	2078	468	30	18S	16E
A MC 46786/	ROSEMONT #15	936	429			
	ROSEMONT #15/AMENDED	2078	469	30	18S	16E
A MC 46787/	ROSEMONT #16	936	430			
	ROSEMONT #16/AMENDED	2078	470	30	18S	16E
A MC 46788/	ROSEMONT #17	936	432			
	ROSEMONT #17/AMENDED	2078	471	30	18S	16E
A MC 46789/	ROSEMONT #18	936	433			
	ROSEMONT #18/AMENDED	2078	472	30	18S	16E
A MC 46790/	ROSEMONT #21	964	202			
	ROSEMONT #21/AMENDED	2078	473	29	18S	16E
A MC 46791/	FRED BENNETT FRACTION	2022	338	30	18S	16E
A MC 46792/	LAST CHANCE NO. 1/ RELOCATION	2929	207	36	18S	15E
A MC 46793/	LAST CHANCE NO. 2/ RELOCATION	2929	208	36	18S	15E
A MC 46794/	LAST CHANCE NO. 3/ RELOCATION	2929	209	36	18S	15E
A MC 46795/	MERCHANT (MINE)	DD	284	25	18S	15E
A MC 46796/	CAVE	NN	555	25	18S	15E
A MC 46797/	TAILOR	NN	556	25	18S	15E
A MC 46798/	WEDGE.	821	393	25	18S	15E
A MC 46799/	WEDGE NO. 2	897	182	25	18S	15E
A MC 46800/	STRIP	821	391	30	18S	16E
A MC 46801/	CUBA FRACTION	2022	342	25	18S	15E
A MC 46802/	PATRICK HENRY FRACTION/ RELOCATION	3486	103	30	18S	16E
A MC 46803/	R. G. INGERSOLL FRACTION	2110	265	19	18S	16E
A MC 46804/	DAYLIGHT FRACTION	2110	266	30	18S	16E
A MC 46805/	TRAVIS #2	1983	254			
	TRAVIS #2/AMENDED	2078	465	30	18S	16E
A MC 46806/	TRAVIS #3	1983	255	30	18S	16E
A MC 46807/	TRAVIS #4	1983	256			
	TRAVIS #4/AMENDED	2170	455	31	18S	16E
A MC 46808/	TRAVIS #5	1983	257	31	18S	16E
A MC 46809/	TRAVIS #6	1983	258	29	18S	16E
A MC 46810/	ART	1009	441			
	ART/AMENDED	2078	459	19	18S	16E
A MC 46811/	AL	1009	442			
	AL/AMENDED	2078	460	19	18S	16E

RECEIVED

NOV 30 1989
7:45 A.M.
PHOENIX, ARIZONA

8662 1672

(30)

G. & S. R. B. & M.
Pima County, Arizona

<u>B.L.M.</u> <u>Serial No.</u>	<u>Name of Claim</u>	<u>Book</u>	<u>Page</u>	<u>Sec.</u>	<u>Twp.</u>	<u>Rge.</u>
A MC 46812	SAM	1009	439			
	SAM/AMENDED	2078	461	19	18S	16E
A MC 46813	FRED	1009	440			
	FRED/AMENDED	2078	462	19	18S	16E
A MC 46814	BERT	1009	443			
	BERT/AMENDED	2078	463	19	18S	16E
A MC 46815	BOB	995	393	24	18S	15E
A MC 47482	CANYON NO. 34	6048	1225-26	7	18S	16E
A MC 47483	CANYON NO. 35	6048	1227-28	7	18S	16E
A MC 47484	CANYON NO. 36	6048	1229-30	7	18S	16E
A MC 47485	CANYON NO. 37	6048	1231-32	7	18S	16E
A MC 47486	CANYON NO. 38	6048	1233-34	7	18S	16E
A MC 47487	CANYON NO. 39	6048	1235-36	7	18S	16E
A MC 47488	CANYON NO. 40	6048	1237-38	7	18S	16E
A MC 47489	CANYON NO. 41	6048	1239-40	7	18S	16E
A MC 47490	CANYON NO. 42	6048	1241-42	7	18S	16E
A MC 47491	CANYON NO. 43	6048	1243-44	7	18S	16E
A MC 47512	CANYON NO. 64	6048	1285-86	7	18S	16E
A MC 47513	CANYON NO. 65	6048	1287-88	7	18S	16E
A MC 47514	CANYON NO. 66	6048	1289-90	7	18S	16E
A MC 47515	CANYON NO. 67	6048	1291-92	7	18S	16E
A MC 47516	CANYON NO. 68	6048	1293-94	7	18S	16E
A MC 47517	CANYON NO. 69	6048	1295-96	7	18S	16E
A MC 47518	CANYON NO. 70	6048	1297-98	7	18S	16E
A MC 47519	CANYON NO. 71	6048	1299-00	7	18S	16E
A MC 47520	CANYON NO. 72	6048	1301-02	7	18S	16E
A MC 47521	CANYON NO. 73	6048	1303-04	7	18S	16E
A MC 47522	CANYON NO. 74	6048	1305-06	7	18S	16E
A MC 47523	CANYON NO. 75	6048	1307-08	7	18S	16E
A MC 47524	CANYON NO. 76	6048	1309-10	7	18S	16E
A MC 47525	CANYON NO. 77	6048	1311-12	7	18S	16E
A MC 47526	CANYON NO. 78	6048	1313-14	7	18S	16E
A MC 47527	CANYON NO. 79	6048	1315-16	7	18S	16E
A MC 62785	TELEMETER FRACTION	2075	381			
	TELEMETER FRACTION/AMENDED	5013	166	14	18S	15E
A MC 62786	WEST END FRACTION	2075	383			
	WEST END FRACTION/AMENDED	5013	164	14	18S	15E
A MC 62787	HATTIE FRACTION	2075	382			
	HATTIE FRACTION/AMENDED	5013	165	14	18S	15E
A MC 64123	CACTUS	6104	1251-52	36	18S	15E
A MC 64124	TRAVIS #7	6104	1253-54	30	18S	16E
A MC 64125	FOX #1	2705	63			
	FOX #1/AMENDED	6104	1255-56	1	19S	15E

RECEIVED

B.L.M. AZ STATE OFFICE

NOV 30 1989

7:45 A.M.
PHOENIX, ARIZONA

8662 1673

36

G. & S. R. B. & M.
Pima County, Arizona

<u>B.L.M.</u> <u>Serial No.</u>	<u>Name of Claim</u>	<u>Book</u>	<u>Page</u>	<u>Sec.</u>	<u>Twp.</u>	<u>Rqe.</u>
A MC 64126	FOX #2	2705	64			
	FOX #2/AMENDED	6104	1257-58	1	19S	15E
A MC 64131	FOX #7	2705	69			
	FOX #7/AMENDED	6104	1267-68	35	18S	15E
A MC 64133	FOX #13	2705	75			
	FOX #13/AMENDED	6104	1271-72	2	19S	15E
A MC 64134	CLOUD REST	SS	511			
	CLOUD REST/AMENDED	6104	1273-74	36	18S	15E
A MC 64135	BIG WINDY	5406	876	1	19S	15E
A MC 64136	BIG WINDY FRACTION	5406	877	1	19S	15E
A MC 64137	BLUE WING	SS	581	36	18S	15E
A MC 64138	CLOUD REST NO. 1	B-B-B	277			
	CLOUD REST NO. 1/AMENDED	6104	1275-76	36	18S	15E
A MC 66835	KENT #1 LONG JOHN	1936	245	30	18S	16E
A MC 66836	KENT #2 PATRICIA C.	1936	246	30	18S	16E
A MC 66837	KENT #3 LITTLE JOE	1936	247	30	18S	16E
A MC 66838	BELLE OF ROSEMONT	2571	125			
	BELLE OF ROSEMONT/AMENDED	6216	999-1000	29	18S	16E
A MC 74390	JOHN	995	395	19	18S	16E
A MC 74391	JOE	995	396	24	18S	15E
A MC 74392	BEN	995	392	24	18S	15E
A MC 74393	PETE	995	394	24	18S	15E
A MC 74394	ADOLPH LEWISOHN	710	346	30	18S	16E
A MC 74395	ADOLPH LEWISOHN	936	419	30	18S	16E
A MC 74396	ROSEMONT	710	347	30	18S	16E
A MC 74397	ROSEMONT	936	418	30	18S	16E
A MC 74398	ALBERT STEINFELD	710	348	30	18S	16E
A MC 74399	ALBERT STEINFELD	936	427	30	18S	16E
A MC 74400	HUGH YOUNG	712	108	30	18S	16E
A MC 74401	HUGH YOUNG	936	422	30	18S	16E
A MC 74402	ETHEL	712	109	30	18S	16E
A MC 74403	ALBERT	712	110	30	18S	16E
A MC 74404	ROSEMONT #1	908	504	31	18S	16E
A MC 74405	ROSEMONT #2	908	501	31	18S	16E
A MC 74406	ROSEMONT #3	908	503	31	18S	16E
A MC 74407	ROSEMONT #4	908	499	31	18S	16E
A MC 74408	ROSEMONT #7	936	421	30	18S	16E
A MC 74409	ROSEMONT #8	936	423	30	18S	16E
A MC 74410	ROSEMONT #14	936	428	30	18S	16E
A MC 74411	ROSEMONT #19	964	200	31	18S	16E
A MC 74412	ROSEMONT #20	964	201	31	18S	16E
A MC 74413	ROSEMONT #20	908	500	31	18S	16E
A MC 74414	ROSEMONT #22	964	203	31	18S	16E
A MC 74415	ROSEMONT #23	908	497	31	18S	16E

RECEIVED
B.L.M. AZ STATE OFFICE

NOV 30 1989

7:45 A.M.
PHOENIX, ARIZONA

8662 1074

G. & S. R. B. & M.
Pima County, Arizona

<u>B.L.M.</u> <u>Serial No.</u>	<u>Name of Claim</u>	<u>Book</u>	<u>Page</u>	<u>Sec.</u>	<u>Twp.</u>	<u>Rge.</u>
A MC 74416	ROSEMONT #24	908	498	31	18S	16E
A MC 74417	ROSEMONT #25	908	502	31	18S	16E
A MC 74418	BX	936	426	30	18S	16E
A MC 75181	FLYING DUTCHMAN #7A	6121	1269-70	13	18S	15E
A MC 75182	BLUE POINT NO. 2A	6121	1271-72	13	18S	15E
A MC 75183	ALPINE #1A	6121	1275-76	13	18S	15E
A MC 75184	ALPINE #2A	6121	1277-78	13	18S	15E
A MC 75185	ALPINE #3A	6121	1279-80	18	18S	16E
A MC 75186	ALPINE #4A	6121	1281-82	18	18S	16E
A MC 95315	FRIJOLE VI A	6159	1135-36	24	18S	15E
A MC 99789	FALCON #1A	6216	899-900	29	18S	16E
A MC 99790	FALCON #2A	6216	901-902	29	18S	16E
A MC 99791	FALCON #3A	6216	903-904	29	18S	16E
A MC 99792	FALCON #4A	6216	905-906	29	18S	16E
A MC 99793	FALCON #5A	6216	907-908	29	18S	16E
A MC 99794	FALCON #6A	6216	909-910	29	18S	16E
A MC 99795	FALCON #7A	6216	911-912	29	18S	16E
A MC 99796	FALCON #8A	6216	913-914	29	18S	16E
A MC 99797	FALCON #9A	6216	915-916	29	18S	16E
A MC 99798	FALCON #10A	6216	917-918	29	18S	16E
A MC 99799	FALCON #11A	6216	919-920	29	18S	16E
A MC 99800	FALCON #12A	6216	921-922	29	18S	16E
A MC 99801	FALCON #13A	6216	923-924	29	18S	16E
A MC 99802	FALCON #14A	6216	925-926	29	18S	16E
A MC 99803	FALCON #15A	6216	927-928	29	18S	16E
A MC 99804	FALCON #16A	6216	929-930	29	18S	16E
A MC 99805	FALCON #17A	6216	931-932	29	18S	16E
A MC 99806	FALCON #18A	6216	933-934	29	18S	16E
A MC 99807	FALCON #19A	6216	935-936	29	18S	16E
A MC 99808	FALCON #20A	6216	937-938	29	18S	16E
A MC 99809	FALCON #21A	6216	939-940	29	18S	16E
A MC 99810	FALCON #22A	6216	941-942	29	18S	16E
A MC 99811	FALCON #27A	6216	943-944	29	18S	16E
A MC 99812	FALCON #28A	6216	945-946	29	18S	16E
A MC 99813	FALCON #29A	6216	947-948	29	18S	16E
A MC 99814	FALCON #30A	6216	949-950	29	18S	16E
A MC 99815	FALCON #31A	6216	951-952	29	18S	16E
A MC 99816	FALCON #32A	6216	953-954	29	18S	16E
A MC 99817	WASP #62A	6216	963-964	29	18S	16E
A MC 99818	WASP #63A	6216	965-966	29	18S	16E
A MC 99819	WASP #219A	6216	967-968	29	18S	16E
A MC 99820	WASP #220A	6216	969-970	29	18S	16E
A MC 99821	WASP #221A	6216	971-972	29	18S	16E
A MC 99822	WASP #222A	6216	973-974	29	18S	16E
A MC 99823	TECKY	6216	997-998	29	18S	16E

RECEIVED

B.L.M. AZ STATE OFFICE

NOV 30 1989

7:45 A.M.
PHOENIX, ARIZONA

8662 1675

G. & S. R. B. & M.
Pima County, Arizona

<u>B.L.M.</u> <u>Serial No.</u>	<u>Name of Claim</u>	<u>Book</u>	<u>Page</u>	<u>Sec.</u>	<u>Twp.</u>	<u>Rge.</u>
A MC 117293	MIA 1 A	6420	1011-13	1	19S	15E
A MC 117294	MIA 2 A	6420	1014-16	1	19S	15E
A MC 117295	MIA 3 A	6420	1017-19	1	19S	15E
A MC 117296	MIA 4 A	6420	1020-22	1	19S	15E
A MC 117297	MIA 5 A	6420	1023-25	1	19S	15E
A MC 117298	MIA 6 A	6420	1026-28	1	19S	15E
A MC 117299	MIA 7 A	6420	1029-31	1	19S	15E
A MC 117300	MIA 8 A	6420	1032-34	1	19S	15E
A MC 117301	MIA 9 A	6420	1035-37	1	19S	15E
A MC 117304	MIA 12A	6420	1043-45	1	19S	15E
A MC 117305	MIA 13A	6420	1046-48	1	19S	15E
A MC 117306	MIA 14A	6420	1049-51	1	19S	15E
A MC 129394	BILLY C.	6522	781-782	1	19S	15E

RECEIVED
B.L.M. AZ STATE OFFICE

NOV 30 1989

7:45 A.M.
PHOENIX, ARIZONA

8662 1676

(13)

MIKE BOYD, RECORDER
PIMA COUNTY, ARIZONA
CERTIFICATE OF RECORDING

11/13/89
14:33:00

W
DAVID F SKIDMORE
PO BOX 5747

TUCSON	AZ	85703	20 PAGES	AT		\$	24.00
					CONVERSION FEE		3.00
			0 AFFIDAVIT	AT	2.00 EACH		.00
			0 COPIES	AT	1.00 EACH		.00
			0 POSTAGE	AT	1.00 EACH		.00
			0 SEARCHES	AT	10.00 EACH		.00

NO. OF PAGES: 020
SEQUENCE: 89141127
DOCKET: 08662 PAGE: 1657
RECORDING TYPE: AFFIDAVIT PROOF LABOR
GRANTOR: AMC #2196-2204 +
GRANTEE: PROOF LABOR

TOTAL 27.00

GFS AMOUNT PAID \$ 27.00
DEPUTY RECORDER 2000 REC4 AMOUNT DUE \$.00

ENVELOPE

THE ABOVE SPACE FOR RECORDERS USE ONLY
TO BE RECORDED AS PART OF DOCUMENT

DO NOT DETACH CERTIFICATE FROM DOCUMENT

RECEIVED
B.L.M. AZ STATE OFFICE

NOV 30 1989

7:45 A.M.
PHOENIX, ARIZONA

8662 1657

62735
ji

62740

STATE OF ARIZONA)
COUNTY OF PIMA) ss.
Witness my hand and Official Seal.
Indexed Paged Blotted

I hereby certify that the within instrument was
filed for record in _____ County,
State of _____
County Recorder

No. _____
Book _____ Page _____
Date: _____
Request of: _____

By _____ Deputy _____ Fee: _____

When recorded, mail to: ROYDEN LEBRECHT 4065 E. COOPER, TUCSON, AZ 85711

AFFIDAVIT OF PERFORMANCE OF ANNUAL WORK
(Mining Claim)

RECEIVED
B.L.M. AZ STATE OFFICE

DEC 12 1988

7:45 A.M.

PHOENIX, ARIZONA

State of ARIZONA)
County of PIMA) ss.

I, ROYDEN LOUIS LEBRECHT
NAME

4065 E. COOPER ST.
ADDRESS

TUCSON
CITY

AZ.
STATE

85711
ZIP

being first duly sworn according to law, depose and say that I am a citizen of the United States, more than eighteen years of age, and that all of the facts set forth in this affidavit are true and correct according to the best of my knowledge, information and belief:

1. That I am personally acquainted with the mining claim named HILLSBOROUGH ✓

_____ , situated in the HELVETIA Mining

District, PIMA County, ARIZONA, the location of which is recorded in the office

of the County Recorder of said County in Book 916, Page(s) 555. Notice of location is posted

in Section 15, Township 18 SOUTH, Range 15 EAST,

ARIZONA + SALT RIVER Base and Meridian;

2. That between the dates of JAN 1st and AUG. 31, 1988

at least ONE HUNDRED (\$ 100.00)

dollars worth of work and improvements were done and performed upon this claim not including location work;

3. That the work and improvements were made by and at the expense of ROYDEN LOUIS LEBRECHT

_____, owner(s) of the mine for the purpose of complying with the laws of the United States pertaining to assessments or annual work;

4. That the following individuals were employed to perform the work and improvements alleged herein: _____

F. STEPHEN BOICE

5. The work and improvements performed were ROAD MAINTENANCE, BUILDING & RECONSTRUCTION.

Dated NOVEMBER 29, 1988

Royden Louis Lebrecht
SIGNATURE

SUBSCRIBED AND SWORN TO before me, a Notary Public, this 29th day of NOVEMBER 19 88 by ROYDEN LOUIS LEBRECHT

MY COMMISSION EXPIRES 11/11/92

[Signature]
NOTARY PUBLIC

62741

STATE OF ARIZONA
COUNTY OF PIMA } ss.
Witness my hand and Official Seal.

I hereby certify that the within instrument was
filed for record in _____ County,
State of _____

No. _____
Book _____ Page _____
Date: _____
Request of: _____

County Recorder

By _____
Deputy

Fee: _____

When recorded, mail to: ROYDEN LEBRECHT 4065 E. COOPER, TUCSON, AZ 85711

AFFIDAVIT OF PERFORMANCE OF ANNUAL WORK
(Mining Claim)

RECEIVED
B.L.M. AZ STATE OFFICE

DEC 12 1988

7:45 A.M.
PHOENIX, ARIZONA

State of ARIZONA)
County of Pima) ss.

I, ROYDEN LOUIS LEBRECHT
NAME

4065 E. COOPER ST.
ADDRESS

TUCSON
CITY

AZ.
STATE

85711
ZIP

being first duly sworn according to law, depose and say that I am a citizen of the United States, more than eighteen years of age, and that all of the facts set forth in this affidavit are true and correct according to the best of my knowledge, information and belief:

1. That I am personally acquainted with the mining claim named INDIAN RIVER ✓
situated in the HELVETIA Mining District, Pima County, ARIZONA, the location of which is recorded in the office of the County Recorder of said County in Book 916, Page(s) 556. Notice of location is posted in Section 15, Township 18 SOUTH, Range 15 EAST, GRA + SALT RIVER Base and Meridian;

2. That between the dates of JAN 1st and AUG. 31, 1988 at least ONE Hundred (\$ 100.00) dollars worth of work and improvements were done and performed upon this claim not including location work;

3. That the work and improvements were made by and at the expense of Royden Louis Lebrecht, owner(s) of the mine for the purpose of complying with the laws of the United States pertaining to assessments or annual work;

4. That the following individuals were employed to perform the work and improvements alleged herein; F. Stephen Boice

5. The work and improvements performed were ROAD MAINTENANCE, BUILDING & RECONSTRUCTION.

Dated NOVEMBER 29, 1988

Royden Louis Lebrecht
SIGNATURE

SUBSCRIBED AND SWORN TO before me, a Notary Public, this 29th day of NOVEMBER 1988, by ROYDEN LOUIS LEBRECHT

MY COMMISSION EXPIRES 11/11/1992

[Signature]
NOTARY PUBLIC

62735

62742

STATE OF ARIZONA)
 COUNTY OF PIMA) ss. I hereby certify that the within instrument was
 filed for record in _____ County.
 State of _____ Date: _____
 Request of: _____
 No. _____
 Book _____ Page _____
 Indexed Paged Blotted
 County Recorder
 By _____ Deputy Fee: _____

When recorded, mail to: ROYDEN LEBRECHT 4065 E. COOPER, TUCSON, AZ 85711

AFFIDAVIT OF PERFORMANCE OF ANNUAL WORK
(Mining Claim)

RECEIVED
B.L.M. AZ STATE OFFICE
DEC 12 1988
7:45 A.M.
PHOENIX, ARIZONA

State of ARIZONA)
 County of PIMA) ss.
 I, ROYDEN LOUIS LEBRECHT
 NAME
4065 E. COOPER ST.
 ADDRESS
TUCSON AZ. 85711
 CITY STATE ZIP

being first duly sworn according to law, depose and say that I am a citizen of the United States, more than eighteen years of age, and that all of the facts set forth in this affidavit are true and correct according to the best of my knowledge, information and belief:

1. That I am personally acquainted with the mining claim named JACKSON ✓
 situated in the HELVETIA Mining District,
Pima County, ARIZONA, the location of which is recorded in the office of the County Recorder of said County in Book 916, Page(s) 557.
 Notice of location is posted in Section 15, Township 18 SOUTH, Range 15 EAST,
ARIZONA + SALT RIVER Base and Meridian;

2. That between the dates of JAN 1st and AUG. 31, 1988
 at least ONE HUNDRED (\$ 100.00)
 dollars worth of work and improvements were done and performed upon this claim not including location work;

3. That the work and improvements were made by and at the expense of ROYDEN LOUIS LEBRECHT,
 owner(s) of the mine for the purpose of complying with the laws of the United States pertaining to assessments or annual work;

4. That the following individuals were employed to perform the work and improvements alleged herein;
F. Stephen Boice

5. The work and improvements performed were ROAD MAINTENANCE, BUILDING & RECONSTRUCTION.

Dated NOVEMBER 29, 1988 Royden Louis Lebrecht
 SIGNATURE

SUBSCRIBED AND SWORN TO before me, a Notary Public, this 29th day of NOVEMBER
 19 88, by ROYDEN LOUIS LEBRECHT

MY COMMISSION EXPIRES 11/11/1992

[Signature]
 NOTARY PUBLIC

STATE OF ARIZONA)
 COUNTY OF PIMA) ss. I hereby certify that the within instrument was
 Witness my hand and Official Seal. filed for record in _____ County,
 State of _____
 Indexed Paged Blotted _____
 County Recorder _____
 No. _____
 Book _____ Page _____
 Date: _____
 Request of: _____
 By _____ Deputy _____ Fee: _____

When recorded, mail to: ROYDEN LEBRECHT 4065 E. COOPER, TUCSON, AZ 85711

AFFIDAVIT OF PERFORMANCE OF ANNUAL WORK
 (Mining Claim)

RECEIVED
 B.L.M. AZ STATE OFFICE
 DEC 12 1988
 7:45 A.M.
 PHOENIX, ARIZONA

State of ARIZONA)
 County of PIMA) ss.
 I, ROYDEN LOUIS LEBRECHT
 NAME
4065 E. COOPER ST.
 ADDRESS
TUCSON , AZ. STATE , 85711 ZIP
 CITY STATE ZIP

being first duly sworn according to law, depose and say that I am a citizen of the United States, more than eighteen years of age, and that all of the facts set forth in this affidavit are true and correct according to the best of my knowledge, information and belief:

- That I am personally acquainted with the mining claim named KISSIMME ✓, situated in the HELVETIA Mining District, PIMA County, ARIZONA, the location of which is recorded in the office of the County Recorder of said County in Book 916, Page(s) 558. Notice of location is posted in Section 15, Township 18 SOUTH, Range 15 EAST, GILA + SALT RIVER Base and Meridian;
- That between the dates of JAN 1st and AUG. 31, 1988 at least ONE Hundred (\$ 100.00) dollars worth of work and improvements were done and performed upon this claim not including location work;
- That the work and improvements were made by and at the expense of Royden Louis Lebrecht, owner(s) of the mine for the purpose of complying with the laws of the United States pertaining to assessments or annual work;
- That the following individuals were employed to perform the work and improvements alleged herein; F. Stephen Boice;
- The work and improvements performed were ROAD MAINTENANCE, BUILDING & RECONSTRUCTION.

Dated NOVEMBER 29, 1988 Royden Louis Lebrecht
 SIGNATURE

SUBSCRIBED AND SWORN TO before me, a Notary Public, this 29th day of NOVEMBER 1988, by ROYDEN LOUIS LEBRECHT

MY COMMISSION EXPIRES 11/11/1992
[Signature]
 NOTARY PUBLIC

STATE OF ARIZONA } I hereby certify that the within instrument was
 COUNTY OF Pima } ss. filed for record in _____ County,
 Witness my hand and Official Seal. State of _____

 Indexed Paged Blotted _____

 County Recorder
 By _____ Deputy _____ Fee: _____

When recorded, mail to: ROYDEN LEBRECHT 4065 E. COOPER, TUCSON, AZ 85711

AFFIDAVIT OF PERFORMANCE OF ANNUAL WORK
 (Mining Claim)

RECEIVED
 B.L.M. AZ STATE OFFICE
 DEC 12 1988
 7:45 A.M.
 PHOENIX, ARIZONA

State of ARIZONA)
 County of Pima) ss.
 I, ROYDEN LOUIS LEBRECHT
 NAME
4065 E. COOPER ST.
 ADDRESS
TUCSON , AZ. STATE , 85711 ZIP
 CITY STATE ZIP

being first duly sworn according to law, depose and say that I am a citizen of the United States, more than eighteen years of age, and that all of the facts set forth in this affidavit are true and correct according to the best of my knowledge, information and belief:

1. That I am personally acquainted with the mining claim named OKEECHOBEE situated in the HELVETIA Mining District, Pima County, ARIZONA, the location of which is recorded in the office of the County Recorder of said County in Book 916, Page(s) 562. Notice of location is posted in Section 15, Township 18 SOUTH, Range 15 EAST, 41A + SALT RIVER Base and Meridian;

2. That between the dates of JAN 1st and AUG. 31, 1988 at least ONE Hundred (\$ 100.00) dollars worth of work and improvements were done and performed upon this claim not including location work;

3. That the work and improvements were made by and at the expense of Royden Louis Lebrecht, owner(s) of the mine for the purpose of complying with the laws of the United States pertaining to assessments or annual work;

4. That the following individuals were employed to perform the work and improvements alleged herein; F. Stephen Boice

5. The work and improvements performed were ROAD MAINTENANCE, BUILDING & RECONSTRUCTION.

Dated NOVEMBER 29, 1988 Royden Louis Lebrecht SIGNATURE

SUBSCRIBED AND SWORN TO before me, a Notary Public, this 29th day of NOVEMBER 1988 by Royden Louis Lebrecht

MY COMMISSION EXPIRES 11/11/1992 [Signature] NOTARY PUBLIC

62735

62748

STATE OF ARIZONA
COUNTY OF PIMA) ss.
Witness my hand and Official Seal.
Indexed Paged Blotted

I hereby certify that the within instrument was
filed for record in _____ County,
State of _____
County Recorder

No. _____
Book _____ Page _____
Date: _____
Request of: _____

By _____ Deputy _____ Fee: _____

When recorded, mail to: ROYDEN LEBRECHT 4065 E. COOPER, TUCSON, AZ 85711

AFFIDAVIT OF PERFORMANCE OF ANNUAL WORK
(Mining Claim)

RECEIVED
B.L.M. AZ STATE OFFICE

DEC 12 1988

7:45 A.M.
PHOENIX, ARIZONA

State of ARIZONA)
County of PIMA) ss.

1. ROYDEN LOUIS LEBRECHT
NAME

4065 E. COOPER ST.
ADDRESS

TUCSON
CITY

AZ.
STATE

85711
ZIP

being first duly sworn according to law, depose and say that I am a citizen of the United States, more than eighteen years of age, and that all of the facts set forth in this affidavit are true and correct according to the best of my knowledge, information and belief:

1. That I am personally acquainted with the mining claim named PITNAM ✓, situated in the HELVETIA Mining District, Pima County, ARIZONA, the location of which is recorded in the office of the County Recorder of said County in Book 916, Page(s) 523. Notice of location is posted in Section 15, Township 18 SOUTH, Range 15 EAST, QUA + SALT RIVER Base and Meridian;

2. That between the dates of JAN 1st and AUG. 31, 1988 at least ONE Hundred (\$ 100.00) dollars worth of work and improvements were done and performed upon this claim not including location work;

3. That the work and improvements were made by and at the expense of ROYDEN LOUIS LEBRECHT, owner(s) of the mine for the purpose of complying with the laws of the United States pertaining to assessments or annual work;

4. That the following individuals were employed to perform the work and improvements alleged herein: F. Stephen BOICE

5. The work and improvements performed were ROAD MAINTENANCE, BUILDING & RECONSTRUCTION.

Dated NOVEMBER 29, 1988 Royden Louis Lebrecht SIGNATURE

SUBSCRIBED AND SWORN TO before me, a Notary Public, this 29th day of NOVEMBER 19 88, by ROYDEN LOUIS LEBRECHT

MY COMMISSION EXPIRES 11/11/1992

[Signature]
NOTARY PUBLIC

62735

62749

STATE OF ARIZONA)
COUNTY OF PIMA) ss.
Witness my hand and Official Seal.
Indexed Paged Blotted

I hereby certify that the within instrument was
filed for record in _____ County,
State of _____
County Recorder

No. _____
Book _____ Page _____
Date: _____
Request of: _____

By _____ Deputy _____ Fee: _____

When recorded, mail to: ROYDEN LEBRECHT 4065 E. COOPER, TUCSON AZ 85711

AFFIDAVIT OF PERFORMANCE OF ANNUAL WORK
(Mining Claim)

RECEIVED
B.L.M. AZ STATE OFFICE

State of ARIZONA)
County of PIMA) ss.

DEC 12 1988

7:45 A.M.
PHOENIX, ARIZONA

1. ROYDEN LOUIS LEBRECHT
NAME

4065 E. COOPER ST.
ADDRESS

TUCSON
CITY

AZ.
STATE

85711
ZIP

being first duly sworn according to law, depose and say that I am a citizen of the United States, more than eighteen years of age, and that all of the facts set forth in this affidavit are true and correct according to the best of my knowledge, information and belief:

1. That I am personally acquainted with the mining claim named POLK ✓, situated in the HELVETIA Mining District, PIMA County, ARIZONA, the location of which is recorded in the office of the County Recorder of said County in Book 948, Page(s) 23. Notice of location is posted in Section 15, Township 18 SOUTH, Range 15 EAST, ALA + SALT RIVER Base and Meridian;

2. That between the dates of JAN 1st and AUG. 31, 1988 at least ONE Hundred (\$ 100.00) dollars worth of work and improvements were done and performed upon this claim not including location work;

3. That the work and improvements were made by and at the expense of Royden Louis Lebrecht, owner(s) of the mine for the purpose of complying with the laws of the United States pertaining to assessments or annual work;

4. That the following individuals were employed to perform the work and improvements alleged herein: F. Stephen Boice

5. The work and improvements performed were ROAD MAINTENANCE, BUILDING & RECONSTRUCTION.

Dated: NOVEMBER 29, 1988

Royden Louis Lebrecht
SIGNATURE

SUBSCRIBED AND SWORN TO before me, a Notary Public, this 29th day of NOVEMBER

19 88, by ROYDEN LOUIS LEBRECHT

MY COMMISSION EXPIRES 11/11/1992

[Signature]
NOTARY PUBLIC

STATE OF ARIZONA
COUNTY OF PIMA
Witness my hand and Official Seal.
Indexed Paged Blotted

I hereby certify that the within instrument was
filed for record in _____ County,
State of _____
County Recorder

No. _____
Book _____ Page _____
Date: _____
Request of: _____

By _____ Deputy _____ Fee: _____

When recorded, mail to: ROYDEN LEBRECHT 4065 E. COOPER, TUCSON, AZ 85711

AFFIDAVIT OF PERFORMANCE OF ANNUAL WORK
(Mining Claim)

RECEIVED
B.L.M. AZ STATE OFFICE

DEC 12 1988

7:45 A.M.
PHOENIX, ARIZONA

State of ARIZONA
County of Pima) ss.

I, ROYDEN LOUIS LEBRECHT
NAME

4065 E. COOPER ST.
ADDRESS

TUCSON , AZ. , 85711
CITY STATE ZIP

being first duly sworn according to law, depose and say that I am a citizen of the United States, more than eighteen years of age, and that all of the facts set forth in this affidavit are true and correct according to the best of my knowledge, information and belief:


1. That I am personally acquainted with the mining claim named ORANGE, situated in the HELVETIA Mining District, Pima County, ARIZONA, the location of which is recorded in the office of the County Recorder of said County in Book 948, Page(s) 24. Notice of location is posted in Section 15, Township 18 SOUTH, Range 15 EAST, ARIZONA + SALT RIVER Base and Meridian;

2. That between the dates of JAN 1st and AUG. 31, 1988 at least ONE Hundred (\$ 100.00) dollars worth of work and improvements were done and performed upon this claim not including location work;

3. That the work and improvements were made by and at the expense of ROYDEN LOUIS LEBRECHT, owner(s) of the mine for the purpose of complying with the laws of the United States pertaining to assessments or annual work;

4. That the following individuals were employed to perform the work and improvements alleged herein: F. Stephen BOICE

5. The work and improvements performed were ROAD MAINTENANCE, BUILDING & RECONSTRUCTION.



Dated NOVEMBER 29, 1988 Royden Louis Lebrecht
SIGNATURE

SUBSCRIBED AND SWORN TO before me, a Notary Public, this 29th day of NOVEMBER 19 88, by ROYDEN LOUIS LEBRECHT

MY COMMISSION EXPIRES 11/11/1992 [Signature]
NOTARY PUBLIC

62751

STATE OF ARIZONA
COUNTY OF PIMA
Witness my hand and Official Seal.
Indexed Paged Blotted

I hereby certify that the within instrument was
filed for record in _____ County,
State of _____
County Recorder

No. _____
Book _____ Page _____
Date: _____
Request of: _____

By _____ Deputy _____ Fee: _____

When recorded, mail to: ROYDEN LEBRECHT 4065 E. COOPER, TUCSON, AZ 85711

AFFIDAVIT OF PERFORMANCE OF ANNUAL WORK
(Mining Claim)

RECEIVED
B.L.M. AZ STATE OFFICE
DEC 12 1988
7:45 A.M.
PHOENIX, ARIZONA

State of ARIZONA
County of Pima

1. ROYDEN LOUIS LEBRECHT
NAME
4065 E. COOPER ST.
ADDRESS
TUCSON AZ. 85711
CITY STATE ZIP

being first duly sworn according to law, depose and say that I am a citizen of the United States, more than eighteen years of age, and that all of the facts set forth in this affidavit are true and correct according to the best of my knowledge, information and belief:

1. That I am personally acquainted with the mining claim named VOLUSIA, situated in the HELVETIA Mining District, Pima County, ARIZONA, the location of which is recorded in the office of the County Recorder of said County in Book 948, Page(s) 25. Notice of location is posted in Section 15, Township 18 SOUTH, Range 15 EAST, 1/4 + SALT RIVER Base and Meridian;

2. That between the dates of JAN 1st and AUG. 31, 1988 at least ONE Hundred (\$ 100.00) dollars worth of work and improvements were done and performed upon this claim not including location work;

3. That the work and improvements were made by and at the expense of Royden Louis Lebrecht, owner(s) of the mine for the purpose of complying with the laws of the United States pertaining to assessments or annual work;

4. That the following individuals were employed to perform the work and improvements alleged herein; F. Stephen Boice

5. The work and improvements performed were ROAD MAINTENANCE, BUILDING & RECONSTRUCTION.

Dated NOVEMBER 29, 1988 Royden Louis Lebrecht
SIGNATURE

SUBSCRIBED AND SWORN TO before me, a Notary Public, this 29th day of NOVEMBER 19 88, by ROYDEN LOUIS LEBRECHT

MY COMMISSION EXPIRES 11/11/1992 [Signature]
NOTARY PUBLIC

62735

62752

STATE OF ARIZONA
COUNTY OF PIMA
Witness my hand and Official Seal.
Indexed Paged Blotted

I hereby certify that the within instrument was
filed for record in _____ County,
State of _____
County Recorder

No. _____
Book _____ Page _____
Date: _____
Request of: _____

By _____ Deputy _____ Fee: _____

When recorded, mail to: ROYDEN LEBRECHT 4065 E. COOPER, TUCSON, AZ 85711

AFFIDAVIT OF PERFORMANCE OF ANNUAL WORK
(Mining Claim)

RECEIVED
B.L.M. AZ STATE OFFICE

DEC 12 1988

7:45 A.M.
PHOENIX, ARIZONA

State of ARIZONA
County of PIMA ss.

1. ROYDEN LOUIS LEBRECHT
NAME

4065 E. COOPER ST.
ADDRESS

TUCSON AZ. 85711
CITY STATE ZIP

being first duly sworn according to law, depose and say that I am a citizen of the United States, more than eighteen years of age, and that all of the facts set forth in this affidavit are true and correct according to the best of my knowledge, information and belief:

1. That I am personally acquainted with the mining claim named ESCAMBIA situated in the HELVETIA Mining District, Pima County, ARIZONA, the location of which is recorded in the office of the County Recorder of said County in Book 948, Page(s) 26. Notice of location is posted in Section 15, Township 18 SOUTH, Range 15 EAST, ARIZONA + SALT RIVER Base and Meridian;

2. That between the dates of JAN 1st and AUG. 31, 1988 at least ONE HUNDRED (\$ 100.00) dollars worth of work and improvements were done and performed upon this claim not including location work;

3. That the work and improvements were made by and at the expense of ROYDEN LOUIS LEBRECHT, owner(s) of the mine for the purpose of complying with the laws of the United States pertaining to assessments or annual work;

4. That the following individuals were employed to perform the work and improvements alleged herein: F. Stephen BOICE

5. The work and improvements performed were ROAD MAINTENANCE, BUILDING & RECONSTRUCTION

Dated NOVEMBER 29, 1988 Royden Louis Lebrecht
SIGNATURE

SUBSCRIBED AND SWORN TO before me, a Notary Public, this 29th day of NOVEMBER 19 88, by ROYDEN LOUIS LEBRECHT

MY COMMISSION EXPIRES 11/11/1992

[Signature]
NOTARY PUBLIC

62735

62754

STATE OF ARIZONA)
COUNTY OF PIMA) ss.
Witness my hand and Official Seal.
Indexed Paged Blotted

I hereby certify that the within instrument was
filed for record in _____ County,
State of _____
County Recorder

No. _____
Book _____ Page _____
Date: _____
Request of: _____

By _____ Deputy _____ Fee: _____

When recorded, mail to: ROYDEN LEBRECHT 4065 E. COOPER, TUCSON, AZ 85711

AFFIDAVIT OF PERFORMANCE OF ANNUAL WORK
(Mining Claim)

RECEIVED
B.L.M. AZ STATE OFFICE

DEC 1 2 1988

7:45 A.M.
PHOENIX, ARIZONA

State of ARIZONA)
County of Pima) ss.

1. ROYDEN LOUIS LEBRECHT
NAME
4065 E. COOPER ST.
ADDRESS
TUCSON CITY, AZ. STATE, 85711 ZIP

being first duly sworn according to law, depose and say that I am a citizen of the United States, more than eighteen years of age, and that all of the facts set forth in this affidavit are true and correct according to the best of my knowledge, information and belief:


1. That I am personally acquainted with the mining claim named SEMINOLE ✓, situated in the HELVETIA Mining District, Pima County, ARIZONA, the location of which is recorded in the office of the County Recorder of said County in Book 948, Page(s) 31. Notice of location is posted in Section 10, Township 18 SOUTH, Range 15 EAST, GIILA + SALT RIVER Base and Meridian;

2. That between the dates of JAN 1st and AUG. 31, 1988 at least ONE Hundred (\$ 100.00) dollars worth of work and improvements were done and performed upon this claim not including location work;

3. That the work and improvements were made by and at the expense of Royden Louis Lebrecht, owner(s) of the mine for the purpose of complying with the laws of the United States pertaining to assessments or annual work;

4. That the following individuals were employed to perform the work and improvements alleged herein; F. Stephen Boice

5. The work and improvements performed were ROAD MAINTENANCE, BUILDING & RECONSTRUCTION.



Dated NOVEMBER 29, 1988

Royden Louis Lebrecht
SIGNATURE

SUBSCRIBED AND SWORN TO before me, a Notary Public, this 29th day of NOVEMBER 19 88 by ROYDEN LOUIS LEBRECHT

MY COMMISSION EXPIRES 11/11/1992

[Signature]
NOTARY PUBLIC

62735

62755

STATE OF ARIZONA
COUNTY OF PIMA) ss.
Witness my hand and Official Seal.
Indexed Paged Blotted

I hereby certify that the within instrument was
filed for record in _____ County,
State of _____
County Recorder

No. _____
Book _____ Page _____
Date: _____
Request of: _____

By _____ Deputy _____ Fee: _____

When recorded, mail to: ROYDEN LEBRECHT 4065 E. COOPER, TUCSON, AZ 85711

AFFIDAVIT OF PERFORMANCE OF ANNUAL WORK
(Mining Claim)

RECEIVED
B.L.M. AZ STATE OFFICE
DEC 12 1988
7:45 A.M.
PHOENIX, ARIZONA

State of ARIZONA)
County of Pima) ss.

1. ROYDEN LOUIS LEBRECHT
NAME
4065 E. COOPER ST.
ADDRESS
TUCSON , AZ. , 85711
CITY STATE ZIP

being first duly sworn according to law, depose and say that I am a citizen of the United States, more than eighteen years of age, and that all of the facts set forth in this affidavit are true and correct according to the best of my knowledge, information and belief:

1. That I am personally acquainted with the mining claim named LEE ✓

_____ , situated in the HELVETIA Mining District, Pima County, ARIZONA , the location of which is recorded in the office of the County Recorder of said County in Book 948 , Page(s) 33 . Notice of location is posted in Section 10 , Township 18 SOUTH , Range 15 EAST , GRINA + SALT RIVER Base and Meridian;

2. That between the dates of JAN 1st and AUG. 31, 1988 at least ONE Hundred (\$ 100.00) dollars worth of work and improvements were done and performed upon this claim not including location work;

3. That the work and improvements were made by and at the expense of ROYDEN LOUIS LEBRECHT , owner(s) of the mine for the purpose of complying with the laws of the United States pertaining to assessments or annual work;

4. That the following individuals were employed to perform the work and improvements alleged herein; F. Stephen BOICE

5. The work and improvements performed were ROAD MAINTENANCE, BUILDING & RECONSTRUCTION.

Dated NOVEMBER 29, 1988

Royden Louis Lebrecht
SIGNATURE

SUBSCRIBED AND SWORN TO before me, a Notary Public, this 29th day of NOVEMBER 1988 by ROYDEN LOUIS LEBRECHT

MY COMMISSION EXPIRES 11/11/1992

[Signature]
NOTARY PUBLIC

62735

62756

STATE OF ARIZONA
COUNTY OF PIMA
Witness my hand and Official Seal.
Indexed Paged Blotted

I hereby certify that the within instrument was
filed for record in _____ County,
State of _____
County Recorder

No. _____
Book _____ Page _____
Date: _____
Request of: _____

By _____ Deputy _____ Fee: _____

When recorded, mail to: ROYDEN LEBRECHT 4065 E. COOPER, TUCSON, AZ 85711

AFFIDAVIT OF PERFORMANCE OF ANNUAL WORK (Mining Claim)

State of ARIZONA
County of Pima

RECEIVED
B.L.M. AZ STATE OFFICE
DEC 12 1988
7:45 A.M.
PHOENIX, ARIZONA

1. ROYDEN LOUIS LEBRECHT
NAME
4065 E. COOPER ST.
ADDRESS
TUCSON , AZ. STATE , 85711 ZIP
CITY STATE ZIP

being first duly sworn according to law, depose and say that I am a citizen of the United States, more than eighteen years of age, and that all of the facts set forth in this affidavit are true and correct according to the best of my knowledge, information and belief:

1. That I am personally acquainted with the mining claim named PALM ✓
situated in the HELVETIA Mining District, Pima County, ARIZONA, the location of which is recorded in the office of the County Recorder of said County in Book 948, Page(s) 34. Notice of location is posted in Section 15, Township 18 SOUTH, Range 15 EAST, ARIZONA + SALT RIVER Base and Meridian;

2. That between the dates of JAN 1st and AUG. 31, 1988 at least ONE Hundred (\$ 100.00) dollars worth of work and improvements were done and performed upon this claim not including location work;

3. That the work and improvements were made by and at the expense of Royden Louis Lebrecht, owner(s) of the mine for the purpose of complying with the laws of the United States pertaining to assessments or annual work;

4. That the following individuals were employed to perform the work and improvements alleged herein: F. Stephen Boice

5. The work and improvements performed were ROAD MAINTENANCE, BUILDING & RECONSTRUCTION.

Dated NOVEMBER 29, 1988

Royden Louis Lebrecht
SIGNATURE

SUBSCRIBED AND SWORN TO before me, a Notary Public, this 29th day of NOVEMBER 19 88, by ROYDEN LOUIS LEBRECHT

MY COMMISSION EXPIRES 11/11/1992

[Signature]
NOTARY PUBLIC

62735

62757

STATE OF ARIZONA
COUNTY OF PIMA
Witness my hand and Official Seal.
Indexed Paged Blotted

I hereby certify that the within instrument was
filed for record in _____ County,
State of _____
County Recorder

No. _____
Book _____ Page _____
Date: _____
Request of: _____

By _____ Deputy _____ Fee: _____

When recorded, mail to: ROYDEN LEBRECHT 4065 E. COOPER, TUCSON, AZ 85711

AFFIDAVIT OF PERFORMANCE OF ANNUAL WORK (Mining Claim)

RECEIVED
B.L.M. AZ STATE OFFICE

DEC 12 1988
7:45 A.M.
PHOENIX, ARIZONA

State of ARIZONA
County of Pima ss.

I, ROYDEN LOUIS LEBRECHT
NAME
4065 E. COOPER ST.
ADDRESS
TUCSON , AZ. , 85711
CITY STATE ZIP

being first duly sworn according to law, depose and say that I am a citizen of the United States, more than eighteen years of age, and that all of the facts set forth in this affidavit are true and correct according to the best of my knowledge, information and belief:


1. That I am personally acquainted with the mining claim named WAKULLA situated in the HELVETIA Mining District, Pima County, ARIZONA, the location of which is recorded in the office of the County Recorder of said County in Book 948, Page(s) 471. Notice of location is posted in Section 15, Township 18 SOUTH, Range 15 EAST, ARIZONA + SALT RIVER Base and Meridian;

2. That between the dates of JAN 1st and AUG. 31, 1988 at least ONE Hundred (\$ 100.00) dollars worth of work and improvements were done and performed upon this claim not including location work;

3. That the work and improvements were made by and at the expense of ROYDEN LOUIS LEBRECHT, owner(s) of the mine for the purpose of complying with the laws of the United States pertaining to assessments or annual work;

4. That the following individuals were employed to perform the work and improvements alleged herein: F. Stephen Boice

5. The work and improvements performed were ROAD MAINTENANCE, BUILDING & RECONSTRUCTION.



Dated NOVEMBER 29, 1988 Royden Louis Lebrecht
SIGNATURE

SUBSCRIBED AND SWORN TO before me, a Notary Public, this 29th day of NOVEMBER 19 88, by ROYDEN LOUIS LEBRECHT

MY COMMISSION EXPIRES 11/11/1992
[Signature]
NOTARY PUBLIC

62735

62758

STATE OF ARIZONA)
 COUNTY OF PIMA) ss.
 Witness my hand and Official Seal.
 Indexed Paged Blotted
 I hereby certify that the within instrument was filed for record in _____ County, State of _____
 No. _____ Book _____ Page _____
 Date: _____ Request of: _____
 _____ County Recorder
 By _____ Deputy Fee: _____

When recorded, mail to: ROYDEN LEBRECHT 4065 E. COOPER, TUCSON, AZ 85711

AFFIDAVIT OF PERFORMANCE OF ANNUAL WORK (Mining Claim)

RECEIVED
 B.L.M. AZ STATE OFFICE
 DEC 12 1988
 7:45 A.M.
 PHOENIX, ARIZONA

State of ARIZONA)
 County of Pima) ss.
 I, ROYDEN LOUIS LEBRECHT
 NAME
4065 E. COOPER ST.
 ADDRESS
TUCSON , AZ. , 85711
 CITY STATE ZIP

being first duly sworn according to law, depose and say that I am a citizen of the United States, more than eighteen years of age, and that all of the facts set forth in this affidavit are true and correct according to the best of my knowledge, information and belief:

- That I am personally acquainted with the mining claim named BREVARD ✓, situated in the HELVETIA Mining District, Pima County, ARIZONA, the location of which is recorded in the office of the County Recorder of said County in Book 948, Page(s) 28. Notice of location is posted in Section 10, Township 18 SOUTH, Range 15 EAST, GILA + SALT RIVER Base and Meridian;
- That between the dates of JAN 1st and AUG. 31, 1988 at least ONE Hundred (\$ 100.00) dollars worth of work and improvements were done and performed upon this claim not including location work;
- That the work and improvements were made by and at the expense of Royden Louis Lebrecht, owner(s) of the mine for the purpose of complying with the laws of the United States pertaining to assessments or annual work;
- That the following individuals were employed to perform the work and improvements alleged herein; F. Stephen Boice
- The work and improvements performed were ROAD MAINTENANCE, BUILDING & RECONSTRUCTION.

Dated NOVEMBER 29, 1988 Royden Louis Lebrecht
 SIGNATURE

SUBSCRIBED AND SWORN TO before me, a Notary Public, this 29th day of NOVEMBER 1988, by ROYDEN LOUIS LEBRECHT

MY COMMISSION EXPIRES 11/11/1992
 _____ NOTARY PUBLIC

STATE OF ARIZONA
COUNTY OF PIMA
Witness my hand and Official Seal.
Indexed Paged Blotted

I hereby certify that the within instrument was
filed for record in _____ County,
State of _____
County Recorder

No. _____
Book _____ Page _____
Date: _____
Request of: _____

By _____ Deputy _____ Fee: _____

When recorded, mail to: ROYDEN LEBRECHT 4065 E. COOPER, TUCSON, AZ 85711

AFFIDAVIT OF PERFORMANCE OF ANNUAL WORK RECEIVED
(Mining Claim) B.L.M. AZ STATE OFFICE

State of ARIZONA
County of Pima

DEC 12 1988
7:45 A.M.
PHOENIX, ARIZONA

1. ROYDEN LOUIS LEBRECHT
NAME
4065 E. COOPER ST.
ADDRESS
TUCSON , AZ. , 85711
CITY STATE ZIP

being first duly sworn according to law, depose and say that I am a citizen of the United States, more than eighteen years of age, and that all of the facts set forth in this affidavit are true and correct according to the best of my knowledge, information and belief:


1. That I am personally acquainted with the mining claim named GADSEN ✓
situated in the HELVETIA Mining District, Pima County, ARIZONA, the location of which is recorded in the office of the County Recorder of said County in Book 948, Page(s) 29. Notice of location is posted in Section 10, Township 18 SOUTH, Range 15 EAST, ARIZONA + SALT RIVER Base and Meridian;

2. That between the dates of JAN 1st and AUG. 31, 1988 at least ONE Hundred (\$ 100.00) dollars worth of work and improvements were done and performed upon this claim not including location work;

3. That the work and improvements were made by and at the expense of Royden Louis Lebrecht, owner(s) of the mine for the purpose of complying with the laws of the United States pertaining to assessments or annual work;

4. That the following individuals were employed to perform the work and improvements alleged herein; F. Stephen Boice

5. The work and improvements performed were ROAD MAINTENANCE, BUILDING & RECONSTRUCTION.



Dated NOVEMBER 29, 1988 Royden Louis Lebrecht
SIGNATURE

SUBSCRIBED AND SWORN TO before me, a Notary Public, this 29th day of NOVEMBER 19 88, by ROYDEN LOUIS LEBRECHT

MY COMMISSION EXPIRES 11/11/1992 [Signature]
NOTARY PUBLIC

STATE OF Arizona)
COUNTY OF Pima) ss.
Witness my hand and Official Seal.
Indexed Paged Blotted

I hereby certify that the within instrument was filed for record in _____ County, State of _____
County Recorder

No. _____
Book _____ Page _____
Date: _____
Request of: _____

By _____ Deputy _____ Fee: _____

When recorded, mail to: ROYDEN LEBRECHT 4065 E. COOPER, TUCSON, AZ 85711

AFFIDAVIT OF PERFORMANCE OF ANNUAL WORK
(Mining Claim)

RECEIVED
B.L.M. AZ STATE OFFICE

DEC 1 2 1988
7:45 A.M.
PHOENIX, ARIZONA

State of ARIZONA)
County of Pima) ss.

I, ROYDEN LOUIS LEBRECHT
4065 E. COOPER ST.
TUCSON AZ. 85711
NAME ADDRESS CITY STATE ZIP

being first duly sworn according to law, depose and say that I am a citizen of the United States, more than eighteen years of age, and that all of the facts set forth in this affidavit are true and correct according to the best of my knowledge, information and belief:


1. That I am personally acquainted with the mining claim named PASCO ✓, situated in the HELVETIA Mining District, Pima County, ARIZONA, the location of which is recorded in the office of the County Recorder of said County in Book 948, Page(s) 30. Notice of location is posted in Section 20, Township 18 SOUTH, Range 15 EAST, AREA + SALT RIVER Base and Meridian;

2. That between the dates of JAN 1st and AUG. 31, 1988 at least ONE Hundred (\$ 100.00) dollars worth of work and improvements were done and performed upon this claim not including location work;

3. That the work and improvements were made by and at the expense of ROYDEN LOUIS LEBRECHT, owner(s) of the mine for the purpose of complying with the laws of the United States pertaining to assessments or annual work;

4. That the following individuals were employed to perform the work and improvements alleged herein: F. Stephen BOICE

5. The work and improvements performed were ROAD MAINTENANCE, BUILDING & RECONSTRUCTION.



Dated NOVEMBER 29, 1988 Royden Louis Lebrecht
SIGNATURE

SUBSCRIBED AND SWORN TO before me, a Notary Public, this 29th day of NOVEMBER 19 88, by ROYDEN LOUIS LEBRECHT

MY COMMISSION EXPIRES 11/11/1992
[Signature]
NOTARY PUBLIC

62735

62761

STATE OF ARIZONA
COUNTY OF PIMA
Witness my hand and Official Seal.
Indexed Paged Blotted

I hereby certify that the within instrument was
filed for record in _____ County,
State of _____
County Recorder

No. _____
Book _____ Page _____
Date: _____
Request of: _____

By _____ Deputy _____ Fee: _____

When recorded, mail to: ROYDEN LEBRECHT 4065 E. COOPER, TUCSON, AZ 85711

AFFIDAVIT OF PERFORMANCE OF ANNUAL WORK
(Mining Claim)

RECEIVED
B.L.M. AZ STATE OFFICE
DEC 12 1988
7:45 A.M.
PHOENIX, ARIZONA

State of ARIZONA
County of PIMA) ss.

I, ROYDEN LOUIS LEBRECHT
NAME
4065 E. COOPER ST.
ADDRESS
TUCSON CITY, AZ. STATE, 85711 ZIP

being first duly sworn according to law, depose and say that I am a citizen of the United States, more than eighteen years of age, and that all of the facts set forth in this affidavit are true and correct according to the best of my knowledge, information and belief:


1. That I am personally acquainted with the mining claim named HENDRY ✓, situated in the HELVETIA Mining District, Pima County, ARIZONA, the location of which is recorded in the office of the County Recorder of said County in Book 948, Page(s) 470. Notice of location is posted in Section 10, Township 18 SOUTH, Range 15 EAST, ARIZONA & SALT RIVER Base and Meridian;

2. That between the dates of JAN 1st and AUG. 31, 1988 at least ONE Hundred (\$ 100.00) dollars worth of work and improvements were done and performed upon this claim not including location work;

3. That the work and improvements were made by and at the expense of Royden Louis Lebrecht, owner(s) of the mine for the purpose of complying with the laws of the United States pertaining to assessments or annual work;

4. That the following individuals were employed to perform the work and improvements alleged herein; F. Stephen Boice

5. The work and improvements performed were ROAD MAINTENANCE, BUILDING & RECONSTRUCTION.



Dated NOVEMBER 29, 1988 Royden Louis Lebrecht SIGNATURE

SUBSCRIBED AND SWORN TO before me, a Notary Public, this 29th day of NOVEMBER 19 88 by ROYDEN LOUIS LEBRECHT

MY COMMISSION EXPIRES 11/11/1992 [Signature] NOTARY PUBLIC

62735

62762

STATE OF ARIZONA
COUNTY OF PIMA
Witness my hand and Official Seal.
Indexed Paged Blotted

I hereby certify that the within instrument was
filed for record in _____ County,
State of _____
County Recorder

No. _____
Book _____ Page _____
Date: _____
Request of: _____

By _____ Deputy Fee: _____

When recorded, mail to: ROYDEN LEBRECHT 4065 E. COOPER, TUCSON, AZ 85711

AFFIDAVIT OF PERFORMANCE OF ANNUAL WORK
(Mining Claim)

RECEIVED
B.L.M. AZ STATE OFFICE

DEC 12 1988

7:45 A.M.

PHOENIX, ARIZONA

State of ARIZONA
County of PIMA ss.

I, ROYDEN LOUIS LEBRECHT
NAME

4065 E. COOPER ST.
ADDRESS

TUCSON
CITY

AZ.
STATE

85711
ZIP

being first duly sworn according to law, depose and say that I am a citizen of the United States, more than eighteen years of age, and that all of the facts set forth in this affidavit are true and correct according to the best of my knowledge, information and belief:


1. That I am personally acquainted with the mining claim named AUSTIN ✓
situated in the HELVETIA Mining District, Pima County, ARIZONA, the location of which is recorded in the office of the County Recorder of said County in Book 979, Page(s) 363. Notice of location is posted in Section 10, Township 18 SOUTH, Range 15 EAST, GILA + SALT RIVER Base and Meridian;

2. That between the dates of JAN 1st and AUG. 31, 1988 at least ONE Hundred (\$ 100.00) dollars worth of work and improvements were done and performed upon this claim not including location work;

3. That the work and improvements were made by and at the expense of Royden Louis Lebrecht, owner(s) of the mine for the purpose of complying with the laws of the United States pertaining to assessments or annual work;

4. That the following individuals were employed to perform the work and improvements alleged herein: F. Stephen Boice

5. The work and improvements performed were ROAD MAINTENANCE, BUILDING & RECONSTRUCTION.



Dated NOVEMBER 29, 1988 Royden Louis Lebrecht
SIGNATURE

SUBSCRIBED AND SWORN TO before me, a Notary Public, this 29th day of NOVEMBER 19 88, by ROYDEN LOUIS LEBRECHT

MY COMMISSION EXPIRES 11/11/1992

[Signature]
NOTARY PUBLIC

62735

62763

STATE OF ARIZONA
COUNTY OF PIMA
Witness my hand and Official Seal.
Indexed Paged Blotted

I hereby certify that the within instrument was
filed for record in _____ County,
State of _____
County Recorder

No. _____
Book _____ Page _____
Date: _____
Request of: _____

By _____ Deputy _____ Fee: _____

When recorded, mail to: ROYDEN LEBRECHT 4065 E. COOPER, TUCSON, AZ 85711

AFFIDAVIT OF PERFORMANCE OF ANNUAL WORK
(Mining Claim)

RECEIVED
B.L.M. AZ STATE OFFICE

DEC 1 2 1988

7:45 A.M.
PHOENIX, ARIZONA

State of ARIZONA
County of Pima

I, ROYDEN LOUIS LEBRECHT
NAME
4065 E. COOPER ST.
ADDRESS
TUCSON AZ. 85711
CITY STATE ZIP

being first duly sworn according to law, depose and say that I am a citizen of the United States, more than eighteen years of age, and that all of the facts set forth in this affidavit are true and correct according to the best of my knowledge, information and belief:

1. That I am personally acquainted with the mining claim named AUBURN
situated in the HELVETIA Mining District, Pima County, ARIZONA, the location of which is recorded in the office of the County Recorder of said County in Book 979, Page(s) 364. Notice of location is posted in Section 10, Township 18 SOUTH, Range 15 EAST, ARIZONA + SALT RIVER Base and Meridian;

2. That between the dates of JAN 1st and AUG. 31, 1988 at least ONE Hundred (\$ 100.00) dollars worth of work and improvements were done and performed upon this claim not including location work;

3. That the work and improvements were made by and at the expense of Royden Louis Lebrecht, owner(s) of the mine for the purpose of complying with the laws of the United States pertaining to assessments or annual work;

4. That the following individuals were employed to perform the work and improvements alleged herein: F. Stephen Boice

5. The work and improvements performed were ROAD MAINTENANCE, BUILDING & RECONSTRUCTION.

Dated NOVEMBER 29, 1988 Royden Louis Lebrecht
SIGNATURE

SUBSCRIBED AND SWORN TO before me, a Notary Public, this 29th day of NOVEMBER 1988, by ROYDEN LOUIS LEBRECHT

MY COMMISSION EXPIRES 11/11/1992
NOTARY PUBLIC

STATE OF ARIZONA)
COUNTY OF PIMA) ss.
Witness my hand and Official Seal.
Indexed Paged Blotted

I hereby certify that the within instrument was
filed for record in _____ County,
State of _____

County Recorder

No. _____
Book _____ Page _____
Date: _____
Request of: _____

By _____ Deputy _____ Fee: _____

When recorded, mail to: ROYDEN LEBRECHT 4065 E. COOPER, TUCSON, AZ 85711

AFFIDAVIT OF PERFORMANCE OF ANNUAL WORK
(Mining Claim)

RECEIVED
B.L.M. AZ STATE OFFICE

State of ARIZONA)
County of PIMA) ss.

DEC 12 1988
7:45 A.M.
PHOENIX, ARIZON/

1. ROYDEN LOUIS LEBRECHT
NAME
4065 E. COOPER ST.
ADDRESS
TUCSON AZ. 85711
CITY STATE ZIP

being first duly sworn according to law, depose and say that I am a citizen of the United States, more than eighteen years of age, and that all of the facts set forth in this affidavit are true and correct according to the best of my knowledge, information and belief:

1. That I am personally acquainted with the mining claim named MARION ✓, situated in the HELVETIA Mining District, Pima County, ARIZONA, the location of which is recorded in the office of the County Recorder of said County in Book 948, Page(s) 32. Notice of location is posted in Section 10, Township 18 SOUTH, Range 15 EAST, GRA + SALT RIVER Base and Meridian;

2. That between the dates of JAN 1st and AUG. 31, 1988 at least ONE Hundred (\$ 100.00) dollars worth of work and improvements were done and performed upon this claim not including location work;

3. That the work and improvements were made by and at the expense of Royden Louis Lebrecht, owner(s) of the mine for the purpose of complying with the laws of the United States pertaining to assessments or annual work;

4. That the following individuals were employed to perform the work and improvements alleged herein: F. Stephen Boice

5. The work and improvements performed were ROAD MAINTENANCE, BUILDING & RECONSTRUCTION

Dated NOVEMBER 29, 1988 Royden Louis Lebrecht
SIGNATURE

SUBSCRIBED AND SWORN TO before me, a Notary Public, this 29th day of NOVEMBER 19 88, by ROYDEN LOUIS LEBRECHT

MY COMMISSION EXPIRES 11/11/1992
NOTARY PUBLIC

62735

62765

STATE OF ARIZONA
COUNTY OF PIMA } ss.
Witness my hand and Official Seal.
Indexed Paged Blotted

I hereby certify that the within instrument was filed for record in _____ County, State of _____
County Recorder

No. _____
Book _____ Page _____
Date: _____
Request of: _____

By _____ Deputy _____ Fee: _____

When recorded, mail to: ROYDEN LEBRECHT 4065 E. COOPER, TUCSON, AZ 85711

AFFIDAVIT OF PERFORMANCE OF ANNUAL WORK
(Mining Claim) B.L.M. AZ STATE OFFICE

State of ARIZONA)
County of Pima) ss.

DEC 1 2 1988
7:45 A.M.
PHOENIX, ARIZONA

I, ROYDEN LOUIS LEBRECHT
NAME
4065 E. COOPER ST.
ADDRESS
TUCSON AZ. 85711
CITY STATE ZIP

being first duly sworn according to law, depose and say that I am a citizen of the United States, more than eighteen years of age, and that all of the facts set forth in this affidavit are true and correct according to the best of my knowledge, information and belief:

1. That I am personally acquainted with the mining claim named UNION ✓, situated in the HELVETIA Mining District, Pima County, ARIZONA, the location of which is recorded in the office of the County Recorder of said County in Book 948, Page(s) 469. Notice of location is posted in Section 10, Township 18 SOUTH, Range 15 EAST, ARIZONA + SALT RIVER Base and Meridian;
2. That between the dates of JAN 1st and AUG. 31, 1988 at least ONE Hundred (\$ 100.00) dollars worth of work and improvements were done and performed upon this claim not including location work;
3. That the work and improvements were made by and at the expense of ROYDEN LOUIS LEBRECHT, owner(s) of the mine for the purpose of complying with the laws of the United States pertaining to assessments or annual work;
4. That the following individuals were employed to perform the work and improvements alleged herein; F. Stephen BOICE
5. The work and improvements performed were ROAD MAINTENANCE, BUILDING & RECONSTRUCTION.

Dated NOVEMBER 29, 1988 Royden Louis Lebrecht
SIGNATURE

SUBSCRIBED AND SWORN TO before me, a Notary Public, this 29th day of NOVEMBER 19 88, by ROYDEN LOUIS LEBRECHT

MY COMMISSION EXPIRES 11/11/1992

[Signature]
NOTARY PUBLIC

62735

62779

STATE OF ARIZONA)
COUNTY OF PIMA) ss.
Witness my hand and Official Seal.

I hereby certify that the within instrument was
filed for record in _____ County,
State of _____

County Recorder

No. _____
Book _____ Page _____
Date: _____
Request of: _____

By _____ Deputy _____ Fee: _____

When recorded, mail to: ROYDEN LEBRECHT 4065 E. COOPER, TUCSON, AZ 85711

AFFIDAVIT OF PERFORMANCE OF ANNUAL WORK
(Mining Claim)

RECEIVED
B.L.M. AZ STATE OFFICE

State of ARIZONA)
County of PIMA) ss.

DEC 1 2 1988

7:45 A.M.

PHOENIX, ARIZONA

1. ROYDEN LOUIS LEBRECHT
NAME

4065 E. COOPER ST.
ADDRESS

TUCSON
CITY

AZ.
STATE

85711
ZIP

being first duly sworn according to law, depose and say that I am a citizen of the United States, more than eighteen years of age, and that all of the facts set forth in this affidavit are true and correct according to the best of my knowledge, information and belief:

1. That I am personally acquainted with the mining claim named ANNIE NO. 1 ✓

_____ situated in the HELVETIA Mining District, PIMA County, ARIZONA, the location of which is recorded in the office

of the County Recorder of said County in Book 464, Page(s) 61. Notice of location is posted in Section 15, Township 18 SOUTH, Range 15 EAST

ARIZONA + SALT RIVER Base and Meridian;

2. That between the dates of JAN 1st and AUG. 31, 1988 at least ONE Hundred (\$ 100.00) dollars worth of work and improvements were done and performed upon this claim not including location work;

3. That the work and improvements were made by and at the expense of Royden Louis Lebrecht, owner(s) of the mine for the purpose of complying with the laws of the United States pertaining to assessments or annual work;

4. That the following individuals were employed to perform the work and improvements alleged herein: F. Stephen Boice

5. The work and improvements performed were ROAD MAINTENANCE, BUILDING & RECONSTRUCTION.

Dated NOVEMBER 29, 1988

Royden Louis Lebrecht
SIGNATURE

SUBSCRIBED AND SWORN TO before me, a Notary Public, this 29th day of NOVEMBER 1988 by ROYDEN LOUIS LEBRECHT

MY COMMISSION EXPIRES 11/11/1992

[Signature]
NOTARY PUBLIC

62735

62780

STATE OF ARIZONA)
COUNTY OF PIMA) ss.
Witness my hand and Official Seal.
Indexed Paged Blotted

I hereby certify that the within instrument was
filed for record in _____ County,
State of _____
County Recorder

No. _____
Book _____ Page _____
Date: _____
Request of: _____

By _____ Deputy Fee: _____

When recorded, mail to: ROYDEN LEBRECHT 4065 E. COOPER, TUCSON AZ 85711

AFFIDAVIT OF PERFORMANCE OF ANNUAL WORK
(Mining Claim)

State of ARIZONA)
County of Pima) ss.

RECEIVED
B.L.M. AZ STATE OFFICE

DEC 12 1988
7:45 A.M.
PHOENIX, ARIZONA

I, ROYDEN LOUIS LEBRECHT
NAME
4065 E. COOPER ST.
ADDRESS

TUCSON , AZ. , 85711
CITY STATE ZIP

being first duly sworn according to law, depose and say that I am a citizen of the United States, more than eighteen years of age, and that all of the facts set forth in this affidavit are true and correct according to the best of my knowledge, information and belief:

1. That I am personally acquainted with the mining claim named ANNIE NO. 2 ✓

, situated in the HELVETIA Mining District, Pima County, ARIZONA, the location of which is recorded in the office of the County Recorder of said County in Book 464, Page(s) 62. Notice of location is posted in Section 15, Township 18 SOUTH, Range 15 EAST, ARIZONA & SALT RIVER Base and Meridian;

2. That between the dates of JAN 1st and AUG. 31, 1988 at least ONE Hundred (\$ 100.00) dollars worth of work and improvements were done and performed upon this claim not including location work;

3. That the work and improvements were made by and at the expense of Royden Louis Lebrecht, owner(s) of the mine for the purpose of complying with the laws of the United States pertaining to assessments or annual work;

4. That the following individuals were employed to perform the work and improvements alleged herein: F. Stephen Boice

5. The work and improvements performed were ROAD MAINTENANCE, BUILDING & RECONSTRUCTION.

Dated NOVEMBER 29, 1988 Royden Louis Lebrecht
SIGNATURE

SUBSCRIBED AND SWORN TO before me, a Notary Public, this 29th day of NOVEMBER 19 88 by ROYDEN LOUIS LEBRECHT

MY COMMISSION EXPIRES 11/11/1992

[Signature]
NOTARY PUBLIC

62735

62781

STATE OF ARIZONA }
 COUNTY OF PIMA } ss.
 I hereby certify that the within instrument was
 filed for record in _____ County,
 State of _____
 No. _____
 Book _____ Page _____
 Date: _____
 Request of: _____
 Witness my hand and Official Seal.
 Indexed Paged Blotted

 County Recorder
 By _____ Deputy _____ Fee: _____

When recorded, mail to: ROYDEN LEBRECHT 4065 E. COOPER, TUCSON, AZ 85711

AFFIDAVIT OF PERFORMANCE OF ANNUAL WORK
(Mining Claim)

RECEIVED
 B.L.M. AZ STATE OFFICE
 DEC 12 1988
 7:45 A.M.
 PHOENIX, ARIZONA

State of ARIZONA)
 County of PIMA) ss.
 I, ROYDEN LOUIS LEBRECHT
 NAME
4065 E. COOPER ST.
 ADDRESS
TUCSON , AZ. , 85711
 CITY STATE ZIP

being first duly sworn according to law, depose and say that I am a citizen of the United States, more than eighteen years of age, and that all of the facts set forth in this affidavit are true and correct according to the best of my knowledge, information and belief:

- That I am personally acquainted with the mining claim named CORNER STONE ✓, situated in the HELVETIA Mining District, PIMA County, ARIZONA, the location of which is recorded in the office of the County Recorder of said County in Book MMM, Page(s) 464. Notice of location is posted in Section 15, Township 18 SOUTH, Range 15 EAST, ARIZONA + SALT RIVER Base and Meridian;
- That between the dates of JAN 1st and AUG. 31, 1988 at least ONE Hundred (\$ 100.00) dollars worth of work and improvements were done and performed upon this claim not including location work;
- That the work and improvements were made by and at the expense of Royden Louis Lebrecht, owner(s) of the mine for the purpose of complying with the laws of the United States pertaining to assessments or annual work;
- That the following individuals were employed to perform the work and improvements alleged herein: F. Stephen Boice
- The work and improvements performed were ROAD MAINTENANCE, BUILDING & RECONSTRUCTION.

Dated NOVEMBER 29, 1988 Royden Louis Lebrecht
 SIGNATURE

SUBSCRIBED AND SWORN TO before me, a Notary Public, this 29th day of NOVEMBER 1988 by ROYDEN LOUIS LEBRECHT

MY COMMISSION EXPIRES 11/11/1992

 NOTARY PUBLIC

62735

62782

STATE OF ARIZONA)
 COUNTY OF PIMA) ss.
 I hereby certify that the within instrument was
 filed for record in _____ County,
 State of _____
 No. _____
 Book _____ Page _____
 Date: _____
 Request of: _____
 Indexed Paged Blotted

 County Recorder
 By _____ Deputy _____ Fee: _____

When recorded, mail to: ROYDEN LEBRECHT 4065 E. COOPER, TUCSON, AZ 85711

AFFIDAVIT OF PERFORMANCE OF ANNUAL WORK (Mining Claim)

State of ARIZONA)
 County of PIMA) ss.

RECEIVED
B.L.M. AZ STATE OFFICE

DEC 1 2 1988

7:45 A.M.

PHOENIX, ARIZONA

I, ROYDEN LOUIS LEBRECHT
NAME

4065 E. COOPER ST.
ADDRESS

TUCSON
CITY

AZ.
STATE

85711
ZIP

being first duly sworn according to law, depose and say that I am a citizen of the United States, more than eighteen years of age, and that all of the facts set forth in this affidavit are true and correct according to the best of my knowledge, information and belief:

1. That I am personally acquainted with the mining claim named CORNER STONE NO. 1 ✓

_____ situated in the HELVETIA Mining District, PIMA County, ARIZONA, the location of which is recorded in the office

of the County Recorder of said County in Book 464, Page(s) 68. Notice of location is posted

in Section 15, Township 18 SOUTH, Range 15 EAST
ANA + SALT RIVER

Base and Meridian;

2. That between the dates of JAN 1st and AUG. 31, 1988

at least ONE Hundred (\$ 100.00) dollars worth of work and improvements were done and performed upon this claim not including location work;

3. That the work and improvements were made by and at the expense of Royden Louis Lebrecht

_____, owner(s) of the mine for the purpose of complying with the laws of the United States pertaining to assessments or annual work;

4. That the following individuals were employed to perform the work and improvements alleged herein;

F. Stephen Boice

5. The work and improvements performed were ROAD MAINTENANCE, BUILDING & RECONSTRUCTION.

Dated NOVEMBER 29, 1988

Royden Louis Lebrecht
SIGNATURE

SUBSCRIBED AND SWORN TO before me, a Notary Public, this 29th day of NOVEMBER 19 88 by ROYDEN LOUIS LEBRECHT

MY COMMISSION EXPIRES 11/11/1992

[Signature]
NOTARY PUBLIC

62735

62783

STATE OF ARIZONA
COUNTY OF PIMA
Witness my hand and Official Seal.
Indexed Paged Blotted

I hereby certify that the within instrument was
filed for record in _____ County,
State of _____
County Recorder

No. _____
Book _____ Page _____
Date: _____
Request of: _____

By _____ Deputy _____ Fee: _____

When recorded, mail to: ROYDEN LEBRECHT 4065 E. COOPER, TUCSON, AZ 85711

AFFIDAVIT OF PERFORMANCE OF ANNUAL WORK (Mining Claim)

RECEIVED
B.L.M. AZ STATE OFFICE
DEC 12 1988
7:45 A.M.
PHOENIX, ARIZONA

State of ARIZONA
County of PIMA ss.

1. ROYDEN LOUIS LEBRECHT
NAME
4065 E. COOPER ST.
ADDRESS

TUCSON CITY, AZ. STATE, 85711 ZIP

being first duly sworn according to law, depose and say that I am a citizen of the United States, more than eighteen years of age, and that all of the facts set forth in this affidavit are true and correct according to the best of my knowledge, information and belief:

1. That I am personally acquainted with the mining claim named CORNER STONE #3, situated in the HELVETIA Mining District, PIMA County, ARIZONA, the location of which is recorded in the office of the County Recorder of said County in Book 464, Page(s) 69. Notice of location is posted in Section 10, Township 18 SOUTH, Range 15 EAST, ARIZONA & SALT RIVER Base and Meridian;

2. That between the dates of JAN 1st and AUG. 31, 1988 at least ONE HUNDRED (\$ 100.00) dollars worth of work and improvements were done and performed upon this claim not including location work;

3. That the work and improvements were made by and at the expense of ROYDEN LOUIS LEBRECHT, owner(s) of the mine for the purpose of complying with the laws of the United States pertaining to assessments or annual work;

4. That the following individuals were employed to perform the work and improvements alleged herein: F. STEPHEN BOICE

5. The work and improvements performed were ROAD MAINTENANCE, BUILDING & RECONSTRUCTION.

Dated NOVEMBER 29, 1988

Royden Louis Lebrecht
SIGNATURE

SUBSCRIBED AND SWORN TO before me, a Notary Public, this 29th day of NOVEMBER 1988, by ROYDEN LOUIS LEBRECHT

MY COMMISSION EXPIRES 11/11/1992

[Signature]
NOTARY PUBLIC

62735

62794

STATE OF ARIZONA
COUNTY OF Pima
Witness my hand and Official Seal.
Indexed Paged Blotted

I hereby certify that the within instrument was filed for record in _____ County, State of _____
County Recorder

No. _____
Book _____ Page _____
Date: _____
Request of: _____

By _____ Deputy _____ Fee: _____

When recorded, mail to: ROYDEN LEBRECHT 4065 E. COOPER, TUCSON, AZ 85711

AFFIDAVIT OF PERFORMANCE OF ANNUAL WORK
(Mining Claim)

RECEIVED
B.L.M. AZ STATE OFFICE

State of ARIZONA
County of Pima

DEC 12 1988

7:45 A.M.
PHOENIX, ARIZONA

I, ROYDEN LOUIS LEBRECHT
NAME
4065 E. COOPER ST.
ADDRESS
TUCSON AZ. 85711
CITY STATE ZIP

being first duly sworn according to law, depose and say that I am a citizen of the United States, more than eighteen years of age, and that all of the facts set forth in this affidavit are true and correct according to the best of my knowledge, information and belief:

1. That I am personally acquainted with the mining claim named HENDRY NO. 2 ✓


_____ situated in the HELVETIA Mining District, Pima County, ARIZONA, the location of which is recorded in the office of the County Recorder of said County in Book 6104, Page(s) 1247-1248. Notice of location is posted in Section 10, Township 18 SOUTH, Range 15 EAST, ARIZONA + SALT RIVER Base and Meridian;

2. That between the dates of JAN 1st and AUG. 31, 1988 at least ONE Hundred (\$ 100.00) dollars worth of work and improvements were done and performed upon this claim not including location work;

3. That the work and improvements were made by and at the expense of Royden Louis Lebrecht, owner(s) of the mine for the purpose of complying with the laws of the United States pertaining to assessments or annual work;

4. That the following individuals were employed to perform the work and improvements alleged herein; F. Stephen Boice

5. The work and improvements performed were ROAD MAINTENANCE, BUILDING & RECONSTRUCTION.



Dated NOVEMBER 29, 1988

Royden Louis Lebrecht
SIGNATURE

SUBSCRIBED AND SWORN TO before me, a Notary Public, this 29th day of NOVEMBER 1988, by ROYDEN LOUIS LEBRECHT

MY COMMISSION EXPIRES 11/11/1992

[Signature]
NOTARY PUBLIC

62735

62795

STATE OF ARIZONA)
 COUNTY OF PIMA) ss. I hereby certify that the within instrument was
 Witness my hand and Official Seal. filed for record in _____ County,
 State of _____
 Indexed Paged Blotted _____
 County Recorder _____
 No. _____
 Book _____ Page _____
 Date: _____
 Request of: _____
 By _____ Deputy _____ Fee: _____

When recorded, mail to: ROYDEN LEBRECHT 4065 E. COOPER, TUCSON, AZ 85711

AFFIDAVIT OF PERFORMANCE OF ANNUAL WORK (Mining Claim)

State of ARIZONA)
County of PIMA) ss.

RECEIVED
 B.L.M. AZ STATE OFFICE
 DEC 12 1988
 7:45 A.M.
 PHOENIX, ARIZONA

I, ROYDEN LOUIS LEBRECHT
NAME

4065 E. COOPER ST.
ADDRESS

TUCSON
CITY

AZ.
STATE

85711
ZIP

being first duly sworn according to law, depose and say that I am a citizen of the United States, more than eighteen years of age, and that all of the facts set forth in this affidavit are true and correct according to the best of my knowledge, information and belief:

1. That I am personally acquainted with the mining claim named UNION #2

_____ situated in the HELVETIA Mining District, Pima County, ARIZONA, the location of which is recorded in the office of the County Recorder of said County in Book 6104, Page(s) 1249-1250. Notice of location is posted in Section 10, Township 18 SOUTH, Range 15 EAST, 41A + SALT RIVER Base and Meridian;

2. That between the dates of JAN 1st and AUG. 31, 1988 at least ONE HUNDRED (\$ 100.00) dollars worth of work and improvements were done and performed upon this claim not including location work;

3. That the work and improvements were made by and at the expense of ROYDEN LOUIS LEBRECHT, owner(s) of the mine for the purpose of complying with the laws of the United States pertaining to assessments or annual work;

4. That the following individuals were employed to perform the work and improvements alleged herein; F. Stephen BOICE

5. The work and improvements performed were ROAD MAINTENANCE, BUILDING & RECONSTRUCTION.

Dated NOVEMBER 29, 1988

Royden Louis Lebrecht
SIGNATURE

SUBSCRIBED AND SWORN TO before me, a Notary Public, this 29th day of NOVEMBER 19 88, by ROYDEN LOUIS LEBRECHT

MY COMMISSION EXPIRES 11/11/1992

[Signature]
NOTARY PUBLIC

ASARCO

Southwestern Mining Department
T. E. Scartaccini
General Manager

November 4, 1988

CERTIFIED MAIL - RETURN RECEIPT

BUREAU OF LAND MANAGEMENT
Arizona State Office
Mining Claims Section
P. O.Box 16563
Phoenix, AZ 85011

Mining Claim Annual Recordation
Helvetia Project (630 Claims)
Pima County, Arizona

In accordance with the Federal Land Policy and Management Act (43CFR, Part 3833.2), please find enclosed an exact reproduction of the Affidavit of Assessment work for the period September 1, 1987 - September 1, 1988, with mining claim serial numbers, as recorded in the Pima County Recorder's office in Book 8380, Pages 1524 through 1543.

Very truly yours,

T. E. Scartaccini

T. E. Scartaccini

2194
13284
14972
15002
25210
27423
28871
35995
46740
47449
62735
64123
66803
74390
75781
95315
99789
117279
129394
pi

TES/kh

Encl - copy of Affidavit

RECEIVED
B.L.M. AZ STATE OFFICE

NOV 07 1988

7:45 A.M.
PHOENIX, ARIZONA

AFFIDAVIT OF LABOR PERFORMED
AND IMPROVEMENTS MADE

STATE OF ARIZONA)
) ss
County of Pima)

David F. Skidmore , being first duly sworn, deposes and says that he is a citizen of the United States and more than twenty-one (21) years of age, and resides in Tucson, County of Pima, State of Arizona, and is personally acquainted with the mining claims situated in the Helvetia Mining District, Pima County, Arizona, the names and books and pages of record in the office of the County Recorder of Pima County, Arizona, and the Bureau of Land Management serial numbers of the Notices of Location whereof are as set forth in Exhibit A.

That all of said mining claims are owned by ASARCO Incorporated, the mailing address for which is P.O. Box 5747, Tucson, AZ 85703; that between September 1, 1987 and September 1, 1988 in excess of \$63,000.00 worth of work and improvements were done and performed for the benefit of each of the described claims. Core drilling by Kofa Drilling Co. and JOY-CBC Drilling, road work, surveying, and general supervision by various ASARCO employees. Testing of samples taken from the claim group to determine the metallurgical characteristics of the ore in order to facilitate the development of the claim group.

Said labor was performed and improvements made at the expense of ASARCO Incorporated for the benefit of each and all of said mining claims (630) comprising said contiguous group as part of a general plan of exploration, improvements and development, and they tend to explore, improve and develop each and all of said mining claims. The amount expended for and the value of said labor and improvements is more than One Hundred Dollars (\$100.00) for each of the mining claims, and at least said amount was allocated to each of the mining claims. Said expenditure was made in good faith for the purpose of exploring, improving and developing said contiguous group of mining claims, and was intended as annual labor and improvements for each and all of the described unpatented lode mining claims for the assessment year ending at 12:00 o'clock Meridian, September 1, 1988 .

ASARCO Incorporated

By *David F. Skidmore*
David F. Skidmore


STATE OF ARIZONA)
) ss
County of Pima)

The foregoing instrument was acknowledged before me this 26 day of September, 88, by David F. Skidmore.

My Commission Expires Nov. 28, 1988

My Commission Expires _____

Meredith C. Koeppe
Notary Public



RECEIVED
B.L.M. AZ STATE OFFICE

NOV 07 1988

7:45 A.M.
PHOENIX, ARIZONA

8380 1525

EXHIBIT A
TO AFFIDAVIT OF PERFORMANCE
OF LABOR FOR YEAR
ENDING SEPTEMBER 1, 1988

The following contiguous group of unpatented mining claims are situated in the Helvetia Mining District, Pima County, Arizona. The Location Notices of which are of record in the office of the County Recorder of Pima County, Arizona, and the Bureau of Land Management serial numbers are filed at Phoenix, Arizona.

B.L.M. Serial No.	Name of Claim	Book	G. & S. R. B. & M. Pima County, Arizona			
			Page	Sec.	Twp.	Rge.
• A MC 2196	SANTA RITA FRACTION ✓ SANTA RITA FRACTION/ AMENDED	2148	510			
• A MC 2197	CUSHING FRACTION ✓ CUSHING FRACTION/ AMENDED	5436 2022	803 344	25	18S	15E
• A MC 2198	YORK FRACTION ✓ YORK FRACTION/AMENDED	5436 2022	805 340	25	18S	15E
• A MC 2199	TRAVIS #1 ✓ TRAVIS #1/SECOND AMENDED	5436 1983	804 253	30	18S	16E
• A MC 2200	JIM ✓ JIM/AMENDED	5436 995	806 391	30	18S	16E
• A MC 2201	ISLE ROYAL FRACTION ✓ ISLE ROYAL "/AMENDED	5436 2054	802 188	24	18S	15E
• A MC 2202	INDIAN CLUB FRACTION ✓ INDIAN CLUB "/AMENDED	5436 2054	808 187	24	18S	15E
• A MC 2203	PILOT FRACTION ✓ PILOT FRACTION/AMENDED	5436 2051	809 261	24	18S	15E
• A MC 2204	A.O.T. FRACTION ✓ A.O.T. FRACTION/AMENDED	5436 2054	810 186	24	18S	15E
• A MC 2211	MALACHITE FRACTION ✓ MALACHITE "/AMENDED	5436 2110	811 263	24	18S	15E
• A MC 13284	MAX 121 B/RELOCATION ✓	5609	807	19	18S	16E
• A MC 13286	MAX 123 B/RELOCATION ✓	5609	574	7	19S	16E
• A MC 13288	MAX 125 B/RELOCATION ✓	5609	576	6	19S	16E
• A MC 13289	MAX 126 B/RELOCATION ✓	5609	578	6	19S	16E
• A MC 13290	MAX 127 B/RELOCATION ✓	5609	579	6	19S	16E
• A MC 13291	MAX 128 B/RELOCATION ✓	5609	580	6	19S	16E
• A MC 13292	MAX 129 B/RELOCATION ✓ MAX 129 B/AMENDED	5609 6126	582			
• A MC 13293	MAX 130 B/RELOCATION ✓	5609	1202-03	6	19S	16E
• A MC 13294	MAX 131 B/RELOCATION ✓	5609	583	6	19S	16E
• A MC 13295	MAX 132 B/RELOCATION ✓	5609	584	6	19S	16E
• A MC 13296	MAX 133 B/RELOCATION ✓	5609	585	6	19S	16E
• A MC 13297	MAX 134 B/RELOCATION ✓	5609	586	6	19S	16E
• A MC 13298	MAX 135 B/RELOCATION ✓	5609	587 588	6	19S	16E

RECEIVED
B.L.M. AZ STATE OFFICE

NOV 07 1988

7:45 A.M.
PHOENIX, ARIZONA

8380 1526

G. & S. R. B. & M.
Pima County, Arizona

<u>B.L.M.</u> <u>Serial No.</u>	<u>Name of Claim</u>	<u>Book</u>	<u>Page</u>	<u>Sec.</u>	<u>Twp.</u>	<u>Rge.</u>
.A MC 13299	MAX 136 B/RELOCATION ✓	5609	589	6	19S	16E
.A MC 13300	MAX 137 B/RELOCATION ✓	5609	590	6	19S	16E
.A MC 13301	MAX 138 B/RELOCATION ✓	5609	591	6	19S	16E
.A MC 13302	MAX 139 B/RELOCATION ✓	5609	592	6	19S	16E
.A MC 13303	MAX 140 B/RELOCATION ✓	5609	593	6	19S	16E
.A MC 13304	MAX 141 B/RELOCATION ✓	5609	594	6	19S	16E
.A MC 13305	MAX 142 B/RELOCATION ✓	5609	595	6	19S	16E
.A MC 13306	MAX 143 B/RELOCATION ✓	5609	596	6	19S	16E
.A MC 13307	MAX 144 B/RELOCATION ✓	5609	597	6	19S	16E
.A MC 13308	MAX 145 B/RELOCATION ✓	5609	598	6	19S	16E
.A MC 13309	MAX 146 B/RELOCATION ✓	5609	599	6	19S	16E
.A MC 13310	MAX 147 B/RELOCATION ✓	5609	600	6	19S	16E
.A MC 13311	MAX 148 B/RELOCATION ✓	5609	601	6	19S	16E
.A MC 13312	MAX 149 B/RELOCATION ✓	5609	602	6	19S	16E
.A MC 13313	MAX 150 B/RELOCATION ✓	5609	603			
	MAX 150 B/AMENDED	7073	604-605	6	19S	16E
.A MC 13314	MAX 151 B/RELOCATION ✓	5609	604	6	19S	16E
.A MC 13315	MAX 152 B/RELOCATION ✓	5609	605			
	MAX 152 B/AMENDED	7073	606-607	6	19S	16E
.A MC 13316	MAX 153 B/RELOCATION ✓	5609	606	6	19S	16E
.A MC 13317	MAX 154 B/RELOCATION ✓	5609	607			
	MAX 154 B/AMENDED	7073	608-609	6	19S	16E
.A MC 13318	MAX 155 B/RELOCATION ✓	5609	608	6	19S	16E
.A MC 13319	MAX 156 B/RELOCATION ✓	5609	609			
	MAX 156 B/AMENDED	7073	610-611	6	19S	16E
.A MC 14972	ROSALIND ✓	314	120			
	ROSALIND/AMENDED	1062	539	24	18S	15E
.A MC 14973	MICHAEL M. ✓	314	117			
	MICHAEL M./AMENDED	1062	540	25	18S	15E
.A MC 14974	LYDIA J. ✓	314	119			
	LYDIA J./AMENDED	1062	541	25	18S	15E
.A MC 14975	IDA D. ✓	314	118			
	IDA D./AMENDED	1062	542	24	18S	15E
.A MC 14976	D & D #1 ✓	759	202			
	D & D #1/AMENDED	1062	543	25	18S	15E
.A MC 14977	D & D #2 ✓	759	201			
	D & D II/AMENDED	1062	544	24	18S	15E
.A MC 14978	EL FRIJOLI ✓	300	277			
	FRIJOLI/AMENDED	1062	545	24	18S	15E
.A MC 14979	FRIJOLI II ✓	1062	546	24	18S	15E
.A MC 14980	FRIJOLI III ✓	1062	547	24	18S	15E
.A MC 14981	FRIJOLI IV ✓	1062	548	24	18S	15E
.A MC 14982	FRIJOLI V ✓	1062	549	24	18S	15E
.A MC 14984	FRIJOLI VII ✓	1062	551	24	18S	15E
.A MC 14985	FRIJOLI VIII ✓	1062	552	24	18S	15E

RECEIVED

B.L.M. AZ STATE OFFICE

NOV 07 1988

7:45 A.M.

PHOENIX, ARIZONA

8380 1527

G. & S. R. B. & M.
Pima County, Arizona

<u>B.L.M.</u> <u>Serial No.</u>	<u>Name of Claim</u>	<u>Book</u>	<u>Page</u>	<u>Sec.</u>	<u>Twp.</u>	<u>Rge.</u>
. A MC 14986	FRIJOLI IX ✓	1062	553	24	18S	15E
. A MC 14987	FRIJOLI X ✓	1070	494	25	18S	15E
. A MC 14988	FRIJOLI XI ✓	1454	349	25	18S	15E
. A MC 14989	FRIJOLI XI EXTENSION ✓	1454	350	25	18S	15E
. A MC 15002	DEERING SPRINGS NO. 2 A/✓ RELOCATION	5636	741	6	19S	16E
. A MC 15003	DEERING SPRINGS NO. 4 A/✓ RELOCATION	5636	742	6	19S	16E
. A MC 15004	DEERING SPRINGS NO. 6 A/✓ RELOCATION	5636	743	6	19S	16E
. A MC 15005	DEERING SPRINGS NO. 8 A/✓ RELOCATION	5636	744	6	19S	16E
. A MC 15006	DEERING SPRINGS NO. 10 A/✓ RELOCATION	5636	745	6	19S	16E
. A MC 15007	DEERING SPRINGS NO. 12 A/✓ RELOCATION	5636	746	6	19S	16E
. A MC 15008	DEERING SPRINGS NO. 14 A/✓ RELOCATION	5636	747	6	19S	16E
. A MC 15009	DEERING SPRINGS NO. 15 A/✓ RELOCATION	5636	748	6	19S	16E
. A MC 15010	DEERING SPRINGS NO. 16 A/✓ RELOCATION	5636	749	6	19S	16E
. A MC 15011	DEERING SPRINGS NO. 17 A/✓ RELOCATION	5636	750			
. A MC 15012	DEERING SPRINGS NO. 17 A/ AMENDED	6126	1204-05	6	19S	16E
. A MC 15013	DEERING SPRINGS NO. 21 A/✓ RELOCATION	5636	751	6	19S	16E
. A MC 15014	DEERING SPRINGS NO. 22 A/✓ RELOCATION	5636	752	6	19S	16E
. A MC 15015	DEERING SPRINGS NO. 23 A/✓ RELOCATION	5636	753	6	19S	16E
. A MC 15016	DEERING SPRINGS NO. 24 A/✓ RELOCATION	5636	754	6	19S	16E
. A MC 15017	DEERING SPRINGS NO. 25 A/✓ RELOCATION	5636	755	6	19S	16E
. A MC 15018	DEERING SPRINGS NO. 26 A/✓ RELOCATION	5636	756	6	19S	16E
. A MC 15019	DEERING SPRINGS NO. 27 A/✓ RELOCATION	5636	757	6	19S	16E
. A MC 15019	DEERING SPRINGS NO. 28 A/✓ RELOCATION	5636	758			
	DEERING SPRINGS NO. 28 A/✓ AMENDED	6126	1206-07	6	19S	16E

RECEIVED
B.L.M. AZ STATE OFFICE

NOV 07 1988

7:45 A.M.
PHOENIX, ARIZONA

8380 1528

G. & S. R. B. & M.
Pima County, Arizona

B.L.M. <u>Serial No.</u>	<u>Name of Claim</u>	<u>Book</u>	<u>Page</u>	<u>Sec.</u>	<u>Twp.</u>	<u>Rge.</u>
• A MC 15020	DEERING SPRINGS NO. 29 A/✓ RELOCATION	5636	759	6	19S	16E
• A MC 15021	DEERING SPRINGS NO. 30 A/✓ RELOCATION	5636	760	6	19S	16E
• A MC 15022	DEERING SPRINGS NO. 31 A/✓ RELOCATION	5636	761	6	19S	16E
• A MC 15023	DEERING SPRINGS NO. 32 A/✓ RELOCATION	5636	762	6	19S	16E
• A MC 15024	DEERING SPRINGS NO. 33 A/✓ RELOCATION	5636	763	6	19S	16E
• A MC 15025	DEERING SPRINGS NO. 34 A/✓ RELOCATION	5636	764	6	19S	16E
• A MC 15026	DEERING SPRINGS NO. 35 A/✓ RELOCATION	5636	765	6	19S	16E
• A MC 15027	DEERING SPRINGS NO. 36 A/✓ RELOCATION	5636	766	6	19S	16E
• A MC 15028	DEERING SPRINGS NO. 37 A/✓ RELOCATION	5636	767	6	19S	16E
• A MC 15029	DEERING SPRINGS NO. 38 A/✓ RELOCATION	5636	768	6	19S	16E
• A MC 15030	DEERING SPRINGS NO. 39 A/✓ RELOCATION	5636	769	6	19S	16E
• A MC 15031	DEERING SPRINGS NO. 42 A/✓ RELOCATION	5636	770	7	19S	16E
• A MC 15032	DEERING SPRINGS NO. 51 A/✓ RELOCATION	5636	771	7	19S	16E
• A MC 15033	DEERING SPRINGS NO. 52 A/✓ RELOCATION	5636	772	7	19S	16E
• A MC 25210	KID 1 ✓	3368	529	18	18S	16E
• A MC 25211	KID 2 ✓	3368	530	18	18S	16E
• A MC 25212	KID 3 ✓	3368	531	18	18S	16E
• A MC 25213	KID 4 ✓	3368	532	18	18S	16E
• A MC 25214	KID 5 ✓	3368	533	18	18S	16E
• A MC 25215	KID 6 ✓	3368	534	18	18S	16E
• A MC 25216	KID 7 ✓	3368	535	18	18S	16E
• A MC 25217	KID 8 ✓	3368	537	18	18S	16E
• A MC 25218	KID 9 ✓	3368	536	18	18S	16E
• A MC 25219	KID 10 ✓	3368	538	19	18S	16E
• A MC 25220	KID 11 ✓	3368	539	19	18S	16E
• A MC 25221	KID 12 ✓	3368	540	19	18S	16E
• A MC 25222	KID 13 ✓	3368	541	19	18S	16E
• A MC 25223	KID 14 ✓	3368	542	20	18S	16E
• A MC 25224	KID 15 ✓	3368	543	20	18S	16E
• A MC 25225	KID 16 ✓	3368	544	20	18S	16E
• A MC 25226	KID 17 ✓	3368	545	20	18S	16E

RECEIVED
B.L.M. AZ STATE OFFICE

NOV 07 1988

7:45 A.M.
PHOENIX, ARIZONA

8380 1529

G. & S. R. B. & M.
Pima County, Arizona

B.L.M. <u>Serial No.</u>	<u>Name of Claim</u>	<u>Book</u>	<u>Page</u>	<u>Sec.</u>	<u>Twp.</u>	<u>Rge.</u>
. A MC 25227	KID 18 ✓	3368	546	20	18S	16E
. A MC 25228	KID 19 ✓	3368	547	20	18S	16E
. A MC 25229	KID 20 ✓	3368	548	20	18S	16E
. A MC 25230	KID 21 ✓	3368	549	20	18S	16E
. A MC 25231	KID 22 ✓	3368	550	20	18S	16E
. A MC 25232	KID 23 ✓	3368	551	20	18S	16E
. A MC 25233	KID 24 ✓	3368	552	20	18S	16E
. A MC 25234	KID 25 ✓	3368	553	20	18S	16E
. A MC 25235	KID 26 ✓	3368	554	20	18S	16E
. A MC 25236	KID 27 ✓	3368	555	20	18S	16E
. A MC 25237	KID 28 ✓	3368	556	20	18S	16E
. A MC 25238	KID 29 ✓	3368	557			
	KID 29/AMENDED	6216	1001-02	20	18S	16E
. A MC 25243	KID 34 ✓	3368	562	20	18S	16E
. A MC 25244	KID 35 ✓	3368	563	20	18S	16E
. A MC 25245	KID 36 ✓	3368	564	20	18S	16E
. A MC 25246	KID 37 ✓	3368	565	20	18S	16E
. A MC 25247	KID 38 ✓	3368	566	20	18S	16E
. A MC 25248	KID 39 ✓	3368	567	20	18S	16E
. A MC 25249	KID 40 ✓	3368	568	20	18S	16E
. A MC 25250	KID 41 ✓	3368	569	20	18S	16E
. A MC 25251	KID 42 ✓	3368	570	20	18S	16E
. A MC 25252	KID 43 ✓	3368	571	20	18S	16E
. A MC 25253	KID 44 ✓	3368	572	20	18S	16E
. A MC 25254	KID 45 ✓	3368	573	20	18S	16E
. A MC 25255	KID 46 ✓	3368	574			
	KID 46/AMENDED	6216	1003-04	20	18S	16E
. A MC 25256	KID 47 ✓	3368	575			
	KID 47/AMENDED	6216	1005-06	20	18S	16E
. A MC 25257	WASP 52 ✓	3786	52			
	WASP 52/AMENDED	6216	955-956	29	18S	16E
. A MC 25258	WASP 53 ✓	3786	53			
	WASP 53/AMENDED	6216	957-958	29	18S	16E
. A MC 25259	WASP 54 ✓	3786	54	29	18S	16E
. A MC 25260	WASP 55 ✓	3786	55	31	18S	16E
. A MC 25261	WASP 56 ✓	3786	56	20	18S	16E
. A MC 25262	WASP 57 ✓	3786	57	20	18S	16E
. A MC 25263	WASP 58 ✓	3786	58			
	WASP 58/AMENDED	3842	133	20	18S	16E
. A MC 25264	WASP 60 ✓	3786	59			
	WASP 60/AMENDED	6216	959-960	32	18S	16E
. A MC 25265	WASP 61 ✓	3786	60			
	WASP 61/AMENDED	6216	961-962	32	18S	16E
. A MC 25268	WASP 101 ✓	3786	63	32	18S	16E
. A MC 25269	WASP 102 ✓	3786	64	32	18S	16E

RECEIVED

B.L.M. AZ STATE OFFICE

NOV 07 1988

7:45 A.M.
PHOENIX, ARIZONA

8380 1530

G. & S. R. B. & M.
Pima County, Arizona

<u>B.L.M.</u> <u>Serial No.</u>	<u>Name of Claim</u>	<u>Book</u>	<u>Page</u>	<u>Sec.</u>	<u>Twp.</u>	<u>Rge.</u>
·A MC 25270	WASP 103 ✓	3786	65	32	18S	16E
·A MC 25271	WASP 104 ✓	3786	66	32	18S	16E
·A MC 25272	WASP 105 ✓	3786	67	32	18S	16E
·A MC 25273	WASP 106 ✓	3786	68	32	18S	16E
·A MC 25274	WASP 107 ✓	3786	69	32	18S	16E
·A MC 25275	WASP 111 ✓	3786	70	17	18S	16E
·A MC 25276	WASP 112 ✓	3786	71	17	18S	16E
·A MC 25277	WASP 113 ✓	3786	72	17	18S	16E
·A MC 25278	WASP 114 ✓	3786	73	17	18S	16E
·A MC 25279	WASP 115 ✓	3786	74	17	18S	16E
·A MC 25280	WASP 116 ✓	3786	75	17	18S	16E
·A MC 25281	WASP 117 ✓	3786	76	17	18S	16E
·A MC 25282	WASP 118 ✓	3786	77	17	18S	16E
·A MC 25283	WASP 119 ✓	3786	78	17	18S	16E
·A MC 25284	WASP 120 ✓	3786	79	17	18S	16E
·A MC 25285	WASP 121 ✓	3786	80	17	18S	16E
·A MC 25286	WASP 122 ✓	3786	81	17	18S	16E
·A MC 25287	WASP 123 ✓	3786	82	17	18S	16E
·A MC 25288	WASP 124 ✓	3786	83	17	18S	16E
·A MC 25289	WASP 125 ✓	3786	84	17	18S	16E
·A MC 25290	WASP 126 ✓	3786	85	17	18S	16E
·A MC 25291	WASP 127 ✓	3786	86	17	18S	16E
·A MC 25292	WASP 128 ✓	3786	87	17	18S	16E
·A MC 25293	WASP 129 ✓	3786	88	17	18S	16E
·A MC 25294	WASP 130 ✓	3786	89	17	18S	16E
·A MC 25295	WASP 201 ✓	3786	90	32	18S	16E
·A MC 25296	WASP 202 ✓	3786	91	32	18S	16E
·A MC 25297	WASP 203 ✓	3786	92	32	18S	16E
·A MC 25298	WASP 204 ✓	3786	93	32	18S	16E
·A MC 25299	WASP 205 ✓	3786	94	32	18S	16E
·A MC 25300	WASP 206 ✓	3786	95	32	18S	16E
·A MC 25301	WASP 207 ✓	3786	96	32	18S	16E
·A MC 25302	WASP 208 ✓	3786	97	32	18S	16E
·A MC 25303	WASP 209 ✓	3786	98	32	18S	16E
·A MC 25304	WASP 210 ✓	3786	99	32	18S	16E
·A MC 25305	WASP 211 ✓	3786	100	32	18S	16E
·A MC 25306	WASP 212 ✓	3786	101	32	18S	16E
·A MC 25307	WASP 213 ✓	3786	102	32	18S	16E
·A MC 25308	WASP 214 ✓	3786	103	32	18S	16E
·A MC 25309	WASP 215 ✓	3786	104	32	18S	16E
·A MC 25310	WASP 216 ✓	3786	105	32	18S	16E
·A MC 25311	WASP 217 ✓	3786	106	32	18S	16E
·A MC 25312	WASP 218 ✓	3786	107	32	18S	16E
·A MC 25349	WASP 313 ✓	3786	144	33	18S	16E
·A MC 25351	WASP 315 ✓	3786	146	33	18S	16E

RECEIVED

B.L.M. AZ STATE OFFICE

NOV 07 1988

7:45 A.M.
PHOENIX, ARIZONA

8380 1531

G. & S. R. B. & M.
Pima County, Arizona

<u>B.L.M.</u> <u>Serial No.</u>	<u>Name of Claim</u>	<u>Book</u>	<u>Page</u>	<u>Sec.</u>	<u>Twp.</u>	<u>Rge.</u>
• A MC 25353	WASP 317 ✓	3786	148	33	18S	16E
• A MC 25355	WASP 319	3786	150			
	WASP 319/AMENDED	6216	975-976	33	18S	16E
• A MC 25357	WASP 321 ✓	3786	152			
	WASP 321/AMENDED	6216	977-978	28	18S	16E
• A MC 25359	WASP 323 ✓	3786	154			
	WASP 323/AMENDED	6216	979-980	28	18S	16E
. A MC 25361	WASP 325 ✓	3786	156			
	WASP 325/AMENDED	6216	981-982	28	18S	16E
• A MC 25363	WASP 327 ✓	3786	158			
	WASP 327/AMENDED	6216	983-984	28	18S	16E
. A MC 25365	WASP 329 ✓	3786	160			
	WASP 329/AMENDED	6216	985-986	28	18S	16E
• A MC 25367	WASP 331 ✓	3786	162			
	WASP 331/AMENDED	6216	987-988	28	18S	16E
. A MC 25369	WASP 333 ✓	3786	164			
	WASP 333/AMENDED	6216	989-990	28	18S	16E
• A MC 25371	WASP 335 ✓	3786	166			
	WASP 335/AMENDED	6216	991-992	28	18S	16E
• A MC 25373	WASP 337 ✓	3786	168			
	WASP 337/AMENDED	6216	993-994	28	18S	16E
. A MC 25375	WASP 339 ✓	3786	170			
	WASP 339/AMENDED	6216	995-996	21	18S	16E
• A MC 25377	WASP 341 ✓	3786	172	21	18S	16E
• A MC 25379	WASP 343 ✓	3786	174	21	18S	16E
• A MC 25380	WASP 344 ✓	3786	175	21	18S	16E
• A MC 25381	WASP 345 ✓	3786	176	21	18S	16E
• A MC 25382	WASP 346 ✓	3786	177	21	18S	16E
• A MC 25383	WASP 347 ✓	3786	178	21	18S	16E
• A MC 25384	WASP 348 ✓	3786	179	21	18S	16E
• A MC 25385	WASP 349 ✓	3786	180	21	18S	16E
• A MC 25386	WASP 350 ✓	3786	181	21	18S	16E
• A MC 25387	WASP 351 ✓	3786	182	21	18S	16E
• A MC 25388	WASP 352 ✓	3786	183	21	18S	16E
• A MC 25389	WASP 353 ✓	3786	184	21	18S	16E
• A MC 25390	WASP 354 ✓	3786	185	21	18S	16E
• A MC 25662	MAX 41 ✓	4792	584	9	19S	16E
• A MC 25664	MAX 43 ✓	4792	586	4	19S	16E
• A MC 25666	MAX 45 ✓	4792	588	4	19S	16E
• A MC 25668	MAX 47 ✓	4792	590	4	19S	16E
• A MC 25670	MAX 49 ✓	4792	592	4	19S	16E
• A MC 25692	MAX 71 ✓	4792	614	4	19S	16E
• A MC 25693	MAX 72 ✓	4792	615	4	19S	16E
• A MC 25694	MAX 73 ✓	4792	616	4	19S	16E
• A MC 25695	MAX 74 ✓	4792	617	4	19S	16E

RECEIVED
B.L.M. AZ STATE OFFICE

NOV 07 1988

7:45 A.M.
PHOENIX, ARIZONA

8380 1532

G. & S. R. B. & M.
Pima County, Arizona

<u>B.L.M.</u> <u>Serial No.</u>	<u>Name of Claim</u>	<u>Book</u>	<u>Page</u>	<u>Sec.</u>	<u>Twp.</u>	<u>Rge.</u>
• A MC 25696	MAX 75 ✓	4792	618	4	19S	16E
• A MC 25697	MAX 76 ✓	4792	619	4	19S	16E
• A MC 25698	MAX 77 ✓	4792	620	4	19S	16E
• A MC 25699	MAX 78 ✓	4792	621	4	19S	16E
• A MC 25700	MAX 79 ✓	4792	622	9	19S	16E
• A MC 25701	MAX 80 ✓	4792	623	9	19S	16E
• A MC 25702	MAX 81 ✓	4792	624	8	19S	16E
• A MC 25703	MAX 82 ✓	4792	625	8	19S	16E
• A MC 25704	MAX 83 ✓	4792	626	5	19S	16E
• A MC 25705	MAX 84 ✓	4792	627	5	19S	16E
• A MC 25706	MAX 85 ✓	4792	628	5	19S	16E
• A MC 25707	MAX 86 ✓	4792	629	5	19S	16E
• A MC 25708	MAX 87 ✓	4792	630	5	19S	16E
• A MC 25709	MAX 88 ✓	4792	631	5	19S	16E
• A MC 25710	MAX 89 ✓	4792	632	5	19S	16E
• A MC 25711	MAX 90 ✓	4792	633	5	19S	16E
• A MC 25712	MAX 91 ✓	4792	634	5	19S	16E
• A MC 25714	MAX 93 ✓	4792	636	5	19S	16E
• A MC 25716	MAX 95 ✓	4792	638	5	19S	16E
• A MC 25718	MAX 97 ✓	4792	640	5	19S	16E
• A MC 25720	MAX 99 ✓	4792	642	5	19S	16E
• A MC 25722	MAX 101 ✓	4792	644	5	19S	16E
• A MC 25723	MAX 102 ✓	4792	645	5	19S	16E
• A MC 25724	MAX 103 ✓	4792	646	5	19S	16E
• A MC 25725	MAX 104 ✓	4792	647	5	19S	16E
• A MC 25726	MAX 105 ✓	4792	648	5	19S	16E
• A MC 25727	MAX 106 ✓	4792	649	5	19S	16E
• A MC 25728	MAX 107 ✓	4792	650	5	19S	16E
• A MC 25729	MAX 108 ✓	4792	651	5	19S	16E
• A MC 25730	MAX 109 ✓	4792	652	5	19S	16E
• A MC 25731	MAX 110 ✓	4792	653	5	19S	16E
• A MC 25732	MAX 111 ✓	4792	654	5	19S	16E
• A MC 25733	MAX 112 ✓	4792	655	5	19S	16E
• A MC 25734	MAX 113 ✓	4792	656	5	19S	16E
• A MC 25735	MAX 114 ✓	4792	657	5	19S	16E
• A MC 25736	MAX 115 ✓	4792	658	5	19S	16E
• A MC 25737	MAX 116 ✓	4792	659	5	19S	16E
• A MC 25738	MAX 117 ✓	4792	660	5	19S	16E
• A MC 25739	MAX 118 ✓	4792	661	5	19S	16E
• A MC 25740	MAX 119 ✓	4792	662	8	19S	16E
• A MC 25741	MAX 120 ✓	4792	663	8	19S	16E
• A MC 27423	ELK 1 ✓	3368	576	12	18S	15E
• A MC 27424	ELK 2 ✓	3368	577	12	18S	15E
• A MC 27425	ELK 3 ✓	3368	578	12	18S	15E
• A MC 27426	ELK 4 ✓	3368	579	12	18S	15E

RECEIVED
B.L.M. AZ STATE OFFICE

NOV 07 1988

7:45 A.M.
PHOENIX, ARIZONA

8380 1533

G. & S. R. B. & M.
Pima County, Arizona

<u>B.L.M.</u> <u>Serial No.</u>	<u>Name of Claim</u>	<u>Book</u>	<u>Page</u>	<u>Sec.</u>	<u>Twp.</u>	<u>Rge.</u>
- A MC 27427	ELK 5 ✓	3368	580	12	18S	15E
. A MC 27428	ELK 6 ✓	3368	581	12	18S	15E
. A MC 27451	ELK 35	3368	610			
	ELK 35/AMENDED	6121	1273-74	13	18S	15E
. A MC 27452	ELK 36 ✓	3368	611	13	18S	15E
. A MC 27453	ELK 37 ✓	3368	612	13	18S	15E
. A MC 27455	ELK 39 ✓	3368	614	13	18S	15E
. A MC 27457	ELK 41 ✓	3368	616	13	18S	15E
. A MC 27459	ELK 43 ✓	3368	618	13	18S	15E
. A MC 27461	ELK 45 ✓	3368	620	13	18S	15E
. A MC 27463	ELK 47 ✓	3368	622	13	18S	15E
. A MC 27465	ELK 70 ✓	3368	645	7	18S	16E
. A MC 27466	ELK 71 ✓	3368	646	7	18S	16E
. A MC 27467	ELK 72 ✓	3368	647	7	18S	16E
. A MC 27468	ELK 73 ✓	3368	648	7	18S	16E
. A MC 27469	ELK 74 ✓	3368	649	7	18S	16E
. A MC 27470	ELK 75 ✓	3368	650	7	18S	16E
. A MC 27471	ELK 76 ✓	3368	651	7	18S	16E
. A MC 27472	ELK 77 ✓	3368	652	7	18S	16E
. A MC 27473	ELK 78 ✓	3368	653	7	18S	16E
. A MC 27474	ELK 79 ✓	3368	654	7	18S	16E
. A MC 27475	ELK 80 ✓	3368	655	7	18S	16E
. A MC 27476	ELK 81 ✓	3368	656	7	18S	16E
. A MC 27478	ELK 83 ✓	3368	658	12	18S	15E
. A MC 27480	ELK 85 ✓	3368	660	12	18S	15E
. A MC 27482	ELK 87 ✓	3368	662	12	18S	15E
. A MC 27513	ALPINE #5 ✓	2221	495			
	ALPINE #5/AMENDED	6121	1283-84	18	18S	16E
. A MC 27514	ALPINE #6 ✓	2221	496			
	ALPINE #6/AMENDED	6121	1285-86	18	18S	16E
. A MC 27515	ALPINE #7 ✓	2221	497			
	ALPINE #7/AMENDED	6121	1287-88	18	18S	16E
. A MC 27516	ALPINE #8 ✓	2221	498			
	ALPINE #8/AMENDED	6121	1289-90	18	18S	16E
. A MC 27517	ALPINE #9 ✓	2221	499			
	ALPINE #9/AMENDED	6121	1291-92	18	18S	16E
. A MC 27518	ALPINE #10 ✓	2221	500			
	ALPINE #10/AMENDED	6121	1293-94	13	18S	15E
. A MC 27519	ALPINE #11 ✓	2221	501			
	ALPINE #11/AMENDED	6121	1295-96	13	18S	15E
. A MC 27520	ALPINE #12 ✓	2221	502			
	ALPINE #12/AMENDED	6121	1297-98	13	18S	15E
. A MC 27521	ALPINE #13 ✓	2221	503	13	18S	15E
. A MC 27522	ALPINE #14 ✓	2221	504	13	18S	15E
. A MC 27523	ALPINE #15 ✓ RECEIVED	2221	505	18	18S	16E

B.L.M. AZ STATE OFFICE

NOV 07 1988

7:45 A.M.
PHOENIX, ARIZONA

8380 1534

G. & S. R. B. & M.
Pima County, Arizona

B.L.M.								
<u>Serial No.</u>	<u>Name of Claim</u>	<u>Book</u>	<u>Page</u>	<u>Sec.</u>	<u>Twp.</u>	<u>Rge.</u>		
• A MC 27524	ALPINE #16 ✓	2221	506	18	18S	16E		
• A MC 27525	ALPINE #17 ✓	2221	507	18	18S	16E		
• A MC 27526	ALPINE #18 ✓	2221	508	18	18S	16E		
• A MC 27527	ALPINE #19 ✓	2230	138	18	18S	16E		
• A MC 27528	ALPINE #20 ✓	2230	139	18	18S	16E		
• A MC 27529	ALPINE #21 ✓	2230	140	18	18S	16E		
• A MC 27530	ALPINE #22 ✓	2230	141	18	18S	16E		
• A MC 27531	ALPINE #23 ✓	2230	142	18	18S	16E		
• A MC 27532	ALPINE #24 ✓	2230	143	18	18S	16E		
• A MC 28871	SANTA RITA WEDGE ✓	5901	1379	31	18S	16E		
• A MC 36021	BUZZARD NO. 5 ✓	2089	294	13	18S	15E		
• A MC 36025	SHADOW #4 ✓	2827	66	24	18S	15E		
• A MC 36026	JOHN 1 ✓	3934	508	24	18S	15E		
• A MC 36027	JOHN 2 ✓	3934	509	24	18S	15E		
• A MC 36028	FLYING DUTCHMAN NO. 2 ✓	2089	295	13	18S	15E		
• A MC 36029	FLYING DUTCHMAN NO. 3 ✓	2089	296	13	18S	15E		
• A MC 36030	FLYING DUTCHMAN NO. 4 ✓	2089	297	13	18S	15E		
• A MC 36031	FLYING DUTCHMAN NO. 5 ✓	2089	298	13	18S	15E		
• A MC 36032	FLYING DUTCHMAN NO. 6 ✓	2089	299					
	FLYING DUTCHMAN NO. 6/AMENDED							
• A MC 36034	BLACK BESS NO. 2 ✓	6121	1267-68	13	18S	15E		
• A MC 36036	K.W.L. ✓	2089	290	13	18S	15E		
• A MC 36037	G.E.J. ✓	2078	442	13	18S	15E		
• A MC 36038	R.F.E. ✓	2078	443	13	18S	15E		
• A MC 36039	R.C.M. ✓	2078	444	24	18S	15E		
• A MC 36040	SYCAMORE #1 ✓	2078	445	13	18S	15E		
• A MC 36041	SYCAMORE #2 ✓	2078	446	24	18S	15E		
• A MC 36042	SYCAMORE #3 ✓	2078	447	19	18S	16E		
• A MC 36043	SYCAMORE #4 ✓	2078	448	19	18S	16E		
	SYCAMORE #4/AMENDED	2078	449					
• A MC 36044	SYCAMORE #5 ✓	6121	1299-00	19	18S	16E		
	SYCAMORE #5/AMENDED	2078	450					
• A MC 36045	SYCAMORE #6 ✓	6121	1301-02	19	18S	16E		
	SYCAMORE #6/AMENDED	2078	451					
• A MC 36046	SYCAMORE #7 ✓	6121	1303-04	19	18S	16E		
	SYCAMORE #7/AMENDED	2078	452					
• A MC 36047	SYCAMORE #8 ✓	6121	1305-06	19	18S	16E		
	SYCAMORE #8/AMENDED	2078	453					
• A MC 36048	SYCAMORE #9 ✓	6121	1307-08	24	18S	15E		
• A MC 36049	SYCAMORE #10 ✓	2078	454	19	18S	16E		
• A MC 36050	SYCAMORE #11 ✓	2078	455	19	18S	16E		
• A MC 36051	SYCAMORE #12 ✓	2078	456	19	18S	16E		
• A MC 36052	NARAGANSETT EXTENSION #1 ✓	2078	457	19	18S	16E		
• A MC 36053	NARAGANSETT EXTENSION #2 ✓	937	372	19	18S	16E		
		937	373	19	18S	16E		

B.L.M. AZ STATE OFFICE

NOV 07 1988

7:45 A.M.
PHOENIX, ARIZONA

8380 1535

G. & S. R. B. & M.
Pima County, Arizona

B.L.M.								
<u>Serial No.</u>	<u>Name of Claim</u>	<u>Book</u>	<u>Page</u>	<u>Sec.</u>	<u>Twp.</u>	<u>Rge.</u>		
• A MC 36054	NARAGANSETT EXTENSION #3 ✓	937	374	19	18S	16E		
• A MC 36055	NARAGANSETT EXTENSION #4 ✓	937	375	19	18S	16E		
• A MC 36056	NARAGANSETT EXTENSION #5 ✓	937	376	30	18S	16E		
• A MC 36057	NARAGANSETT EXTENSION #6 ✓	937	377	30	18S	16E		
• A MC 36058	NARAGANSETT EXTENSION #7 ✓	937	378	30	18S	16E		
• A MC 36059	NARAGANSETT EXTENSION #8 ✓	937	379	30	18S	16E		
• A MC 36060	NARAGANSETT EXTENSION #9 ✓	2020	358	30	18S	16E		
• A MC 36061	SCHWAB EXTENSION #1 NORTH WEST ✓							
		1271	92	24	18S	15E		
• A MC 36062	ROCKY 1 ✓	3726	117	19	18S	16E		
• A MC 36063	AMOLE NO. 2 ✓	2051	262	19	18S	16E		
• A MC 36064	FALLS NO. 2 ✓	2051	263	25	18S	15E		
• A MC 36065	FALLS NO. 3 ✓	2110	267	25	18S	15E		
• A MC 36066	FALLS NO. 4 ✓	2110	268	25	18S	15E		
• A MC 36067	PERRY NO. 1 ✓	2112	11	25	18S	15E		
• A MC 36068	PERRY #2 ✓	2112	12	25	18S	15E		
• A MC 36069	PERRY #3 ✓	2112	13	25	18S	15E		
• A MC 36070	PERRY #4 ✓	2112	14	25	18S	15E		
• A MC 36073	PERRY #7 ✓	2112	17	25	18S	15E		
• A MC 36074	PERRY #8 ✓	2112	18	25	18S	15E		
• A MC 36075	PERRY #9 ✓	2112	19	25	18S	15E		
• A MC 36076	PERRY #10 ✓	2112	20	25	18S	15E		
• A MC 36077	PERRY #11 ✓	2112	21	25	18S	15E		
• A MC 36078	PERRY #12 ✓	2112	22	25	18S	15E		
• A MC 36081	PERRY #15 ✓	2112	25					
	PERRY #15/AMENDED	2139	441	36	18S	15E		
A MC 36082	PERRY #16 ✓	2112	26	36	18S	15E		
A MC 36083	PERRY #17 ✓	2112	27	36	18S	15E		
A MC 36084	PERRY #18 ✓	2112	28					
	PERRY #18/AMENDED	2139	442	36	18S	15E		
A MC 36086	GUNSITE 1-A ✓	1980	353	30	18S	16E		
A MC 36087	GUNSITE NO. 2 ✓	1941	339					
	GUNSITE NO. 2/AMENDED	1980	354	19	18S	16E		
A MC 36088	GUNSITE NO. 3 ✓	1941	340	19	18S	16E		
A MC 36089	GUNSITE NO. 4 ✓	1941	341	19	18S	16E		
A MC 36090	GUNSITE 5A ✓	2022	341	19	18S	16E		
A MC 36091	GUNSITE 6-B ✓	2110	264	19	18S	16E		
A MC 36092	GUNSITE NO. 7 ✓	1941	344	19	18S	16E		
A MC 36093	GUNSITE 7A ✓	2411	174	19	18S	16E		
A MC 36094	GUNSITE NO. 8 ✓	1941	345	19	18S	16E		
A MC 36095	GUNSITE NO. 9 ✓	1941	346	19	18S	16E		
A MC 36096	GUNSITE NO. 10 ✓	1941	347	19	18S	16E		
A MC 36097	GUNSITE NO. 11 ✓	1941	348	19	18S	16E		
A MC 36098	GUNSITE NO. 12 ✓	1941	349	19	18S	16E		
A MC 36099	GUNSITE NO. 13 ✓	1941	350	19	18S	16E		

RECEIVED

B.L.M. AZ STATE OFFICE

NOV 07 1988

7:45 A.M.
PHOENIX, ARIZONA

8380 1536

G. & S. R. B. & M.
Pima County, Arizona

B.L.M. Serial No.	Name of Claim	Book	Page	Sec.	Twp.	Rqe.
A MC 36100	GUNSITE NO. 14 ✓	1941	351	19	18S	16E
A MC 36101	GUNSITE NO. 15 ✓	1941	352	19	18S	16E
A MC 36102	GUNSITE NO. 16 ✓	1941	353	19	18S	16E
A MC 36103	GUNSITE NO. 17 ✓	1941	354	31	18S	16E
A MC 36104	GUNSITE NO. 18 ✓	1941	355	31	18S	16E
A MC 36105	GUNSITE NO. 19 ✓	1941	356	31	18S	16E
A MC 36106	GUNSITE NO. 20 ✓	1941	357	31	18S	16E
A MC 36107	GUNSITE NO. 21 ✓	1941	358	32	18S	16E
A MC 36108	GUNSITE NO. 22 ✓	1941	359	31	18S	16E
A MC 36109	GUNSIGHT NO. 23 ✓	1967	324			
	GUNSIGHT NO. 23/AMENDED	2022	343	31	18S	16E
A MC 36110	GUNSITE NO. 24 ✓	1943	14			
	GUNSITE NO. 24/AMENDED	1980	355	31	18S	16E
A MC 36111	GUNSITE NO. 25 ✓	1943	15	31	18S	16E
A MC 36112	GUNSITE NO. 26 ✓	1943	16	31	18S	16E
A MC 36113	GUNSITE NO. 27 ✓	1943	13	31	18S	16E
A MC 36114	GUNSIGHT NO. 28 ✓	1967	325	31	18S	16E
A MC 36115	GUNSIGHT NO. 29 ✓	1967	326	31	18S	16E
A MC 36116	GUNSIGHT NO. 30 ✓	1967	327	31	18S	16E
A MC 36117	GUNSIGHT NO. 31 ✓	1967	328	31	18S	16E
A MC 36118	GUNSIGHT NO. 32 ✓	1967	329	31	18S	16E
A MC 36119	GUNSIGHT NO. 33 ✓	1967	330	31	18S	16E
A MC 36120	GUNSIGHT NO. 34 ✓	1967	331	31	18S	16E
A MC 36121	GUNSIGHT NO. 35 ✓	1967	332	31	18S	16E
A MC 36122	GUNSIGHT NO. 36 ✓	1967	333	31	18S	16E
A MC 36123	GUNSIGHT NO. 37 ✓	1967	334	31	18S	16E
A MC 36124	GUNSIGHT NO. 38 ✓	1967	335	31	18S	16E
A MC 36125	GUNSIGHT NO. 39 ✓	1967	336	31	18S	16E
A MC 36126	GUNSIGHT NO. 40 ✓	1967	337	31	18S	16E
A MC 36127	GUNSIGHT NO. 41 ✓	1967	338	6	19S	16E
A MC 36128	GUNSIGHT NO. 42 ✓	1967	339	6	19S	16E
A MC 36129	GUNSIGHT NO. 43 ✓	1967	340	36	18S	15E
A MC 36130	GUNSIGHT 44 ✓	1994	152			
	GUNSIGHT 44/AMENDED	6420	1007-08	1	19S	15E
A MC 36131	GUNSIGHT #45 ✓	1994	153			
	GUNSIGHT #45/AMENDED	6420	1009-10	1	19S	15E
A MC 36132	GUNSIGHT #46 ✓	1994	154	36	18S	15E
A MC 36133	GUNSIGHT #47 ✓	1994	155	36	18S	15E
A MC 36134	GUNSIGHT #48 ✓	1994	156	36	18S	15E
A MC 36135	GUNSIGHT #49 ✓	1994	157	36	18S	15E
A MC 36136	GUNSIGHT #50 ✓	1994	158			
	GUNSIGHT #50/AMENDED	2078	464	36	18S	15E
A MC 36137	WILLIAMS FOLLY ✓	5406	878	36	18S	15E
A MC 36138	WILLIAMS FOLLY #2 ✓	5406	879	36	18S	15E

RECEIVED
B.L.M. AZ STATE OFFICE

NOV 07 1988

7:45 A.M.

8380 1537

G. & S. R. B. & M.
Pima County, Arizona

B.L.M.

<u>Serial No.</u>	<u>Name of Claim</u>	<u>Book</u>	<u>Page</u>	<u>Sec.</u>	<u>Twp.</u>	<u>Rge.</u>
A MC 46740	SANTA RITA #1 ✓	2148	520	30	18S	16E
A MC 46741	SANTA RITA #2 ✓	2148	521	30	18S	16E
A MC 46742	SANTA RITA #3 ✓	2148	522	30	18S	16E
A MC 46743	SANTA RITA #4 ✓	2148	523	30	18S	16E
A MC 46744	SANTA RITA #5 ✓	2148	524	30	18S	16E
A MC 46745	SANTA RITA #6 ✓	2148	525	30	18S	16E
A MC 46746	SANTA RITA #7 ✓	2148	526	30	18S	16E
A MC 46747	SANTA RITA #8A ✓	2170	436	30	18S	16E
A MC 46748	SANTA RITA #9 ✓	2148	528	30	18S	16E
A MC 46749	SANTA RITA #10 ✓	2148	529	30	18S	16E
A MC 46750	SANTA RITA #11 ✓	2148	530	31	18S	16E
A MC 46751	SANTA RITA #12 ✓	2148	531	36	18S	16E
A MC 46752	SANTA RITA #13 ✓	2148	532	25	18S	15E
A MC 46753	SANTA RITA #14 ✓	2148	533	36	18S	15E
A MC 46754	SANTA RITA #15 ✓	2148	534	36	18S	15E
A MC 46755	SANTA RITA #16 ✓	2148	535	31	18S	16E
A MC 46756	SANTA RITA #17 ✓	2148	536	31	18S	16E
A MC 46757	SANTA RITA #18 ✓	2148	537	31	18S	16E
A MC 46758	SANTA RITA #19 ✓	2148	538	31	18S	16E
A MC 46759	SANTA RITA #20 ✓	2148	539	31	18S	16E
A MC 46760	SANTA RITA #21 ✓	2148	540	31	18S	16E
A MC 46761	SANTA RITA #22 ✓	2148	541	31	18S	16E
A MC 46762	SANTA RITA #23 ✓	2148	542	31	18S	16E
A MC 46763	SANTA RITA #24 ✓	2148	543	31	18S	16E
A MC 46764	SANTA RITA #25 ✓	2148	544	31	18S	16E
A MC 46765	SANTA RITA #26 ✓	2148	545	36	18S	15E
A MC 46766	SANTA RITA #27 ✓	2148	546	36	18S	15E
A MC 46767	SANTA RITA #28 ✓	2148	547	36	18S	15E
A MC 46768	SANTA RITA #29 ✓	2148	548	36	18S	15E
A MC 46769	SANTA RITA #30 ✓	2148	549	36	18S	15E
A MC 46770	SANTA RITA #31 ✓	2148	550	36	18S	15E
A MC 46771	CATALINA #1 ✓	2148	518	30	18S	16E
A MC 46772	CATALINA #2 ✓	2148	517	30	18S	16E
A MC 46773	CATALINA #3 ✓	2148	516	30	18S	16E
A MC 46774	CATALINA #4 ✓	2148	515	30	18S	16E
A MC 46775	CATALINA #5A ✓	2170	437	30	18S	16E
A MC 46776	CATALINA #6A ✓	2170	435	30	18S	16E
A MC 46777	CATALINA #7 ✓	2148	512	30	18S	16E
A MC 46778	CATALINA #8 ✓	2148	511	30	18S	16E
A MC 46779	FRED BENNETT ✓	936	425	30	18S	16E
A MC 46780	FRED BENNETT ✓	712	107			
	FRED BENNETT/AMENDED	2110	262	30	18S	16E
A MC 46781	ROSEMONT #9 ✓	936	424			
	ROSEMONT #9/AMENDED	2078	466	30	18S	16E

RECEIVED
B.L.M. AZ STATE OFFICE

NOV 07 1988

7:45 A.M.
PHOENIX, ARIZONA

8380 1538

G. & S. R. B. & M.
Pima County, Arizona

B.L.M.

<u>Serial No.</u>	<u>Name of Claim</u>	<u>Book</u>	<u>Page</u>	<u>Sec.</u>	<u>Twp.</u>	<u>Rge.</u>
A MC 46782	ROSEMONT #11 ✓	936	420	30	18S	16E
A MC 46783	ROSEMONT #11-A ✓	2078	458	30	18S	16E
A MC 46784	ROSEMONT #12 ✓	936	431			
	ROSEMONT #12/AMENDED	2078	467	30	18S	16E
A MC 46785	ROSEMONT #13 ✓	936	434			
	ROSEMONT #13/AMENDED	2078	468	30	18S	16E
A MC 46786	ROSEMONT #15 ✓	936	429			
	ROSEMONT #15/AMENDED	2078	469	30	18S	16E
A MC 46787	ROSEMONT #16 ✓	936	430			
	ROSEMONT #16/AMENDED	2078	470	30	18S	16E
A MC 46788	ROSEMONT #17 ✓	936	432			
	ROSEMONT #17/AMENDED	2078	471	30	18S	16E
A MC 46789	ROSEMONT #18 ✓	936	433			
	ROSEMONT #18/AMENDED	2078	472	30	18S	16E
A MC 46790	ROSEMONT #21 ✓	964	202			
	ROSEMONT #21/AMENDED	2078	473	29	18S	16E
A MC 46791	FRED BENNETT FRACTION ✓	2022	338	30	18S	16E
A MC 46792	LAST CHANCE NO. 1/ ✓					
	RELOCATION	2929	207	36	18S	15E
A MC 46793	LAST CHANCE NO. 2/ ✓					
	RELOCATION	2929	208	36	18S	15E
A MC 46794	LAST CHANCE NO. 3/ ✓					
	RELOCATION	2929	209	36	18S	15E
A MC 46795	MERCHANT (MINE) ✓	DD	284	25	18S	15E
A MC 46796	CAVE ✓	NN	555	25	18S	15E
A MC 46797	TAILOR ✓	NN	556	25	18S	15E
A MC 46798	WEDGE ✓	821	393	25	18S	15E
A MC 46799	WEDGE NO. 2 ✓	897	182	25	18S	15E
A MC 46800	STRIP ✓	821	391	30	18S	16E
A MC 46801	CUBA FRACTION ✓	2022	342	25	18S	15E
A MC 46802	PATRICK HENRY FRACTION/ ✓					
	RELOCATION	3486	103	30	18S	16E
A MC 46803	R. G. INGERSOLL FRACTION ✓	2110	265	19	18S	16E
A MC 46804	DAYLIGHT FRACTION ✓	2110	266	30	18S	16E
A MC 46805	TRAVIS #2 ✓	1983	254			
	TRAVIS #2/AMENDED	2078	465	30	18S	16E
A MC 46806	TRAVIS #3 ✓	1983	255	30	18S	16E
A MC 46807	TRAVIS #4 ✓	1983	256			
	TRAVIS #4/AMENDED	2170	455	31	18S	16E
A MC 46808	TRAVIS #5 ✓	1983	257	31	18S	16E
A MC 46809	TRAVIS #6 ✓	1983	258	29	18S	16E
A MC 46810	ART ✓	1009	441			
	ART/AMENDED ✓	2078	459	19	18S	16E
A MC 46811	AL ✓	1009	442			
	AL/AMENDED	2078	460	19	18S	16E

RECEIVED

B.L.M. AZ STATE OFFICE

NOV 07 1988

7:45 A.M.

PHOENIX, ARIZONA

8380 1539

G. & S. R. B. & M.
Pima County, Arizona

<u>B.L.M.</u> <u>Serial No.</u>	<u>Name of Claim</u>	<u>Book</u>	<u>Page</u>	<u>Sec.</u>	<u>Twp.</u>	<u>Rge.</u>
A MC 46812	SAM ✓	1009	439			
	SAM/AMENDED	2078	461	19	18S	16E
A MC 46813	FRED ✓	1009	440			
	FRED/AMENDED	2078	462	19	18S	16E
A MC 46814	BERT ✓	1009	443			
	BERT/AMENDED ✓	2078	463	19	18S	16E
A MC 46815	BOB ✓	995	393	24	18S	15E
A MC 47482	CANYON NO. 34	6048	1225-26	7	18S	16E
A MC 47483	CANYON NO. 35	6048	1227-28	7	18S	16E
A MC 47484	CANYON NO. 36	6048	1229-30	7	18S	16E
A MC 47485	CANYON NO. 37	6048	1231-32	7	18S	16E
A MC 47486	CANYON NO. 38	6048	1233-34	7	18S	16E
A MC 47487	CANYON NO. 39	6048	1235-36	7	18S	16E
A MC 47488	CANYON NO. 40	6048	1237-38	7	18S	16E
A MC 47489	CANYON NO. 41	6048	1239-40	7	18S	16E
A MC 47490	CANYON NO. 42	6048	1241-42	7	18S	16E
A MC 47491	CANYON NO. 43	6048	1243-44	7	18S	16E
A MC 47512	CANYON NO. 64	6048	1285-86	7	18S	16E
A MC 47513	CANYON NO. 65	6048	1287-88	7	18S	16E
A MC 47514	CANYON NO. 66	6048	1289-90	7	18S	16E
A MC 47515	CANYON NO. 67	6048	1291-92	7	18S	16E
A MC 47516	CANYON NO. 68	6048	1293-94	7	18S	16E
A MC 47517	CANYON NO. 69	6048	1295-96	7	18S	16E
A MC 47518	CANYON NO. 70	6048	1297-98	7	18S	16E
A MC 47519	CANYON NO. 71	6048	1299-00	7	18S	16E
A MC 47520	CANYON NO. 72	6048	1301-02	7	18S	16E
A MC 47521	CANYON NO. 73	6048	1303-04	7	18S	16E
A MC 47522	CANYON NO. 74	6048	1305-06	7	18S	16E
A MC 47523	CANYON NO. 75	6048	1307-08	7	18S	16E
A MC 47524	CANYON NO. 76	6048	1309-10	7	18S	16E
A MC 47525	CANYON NO. 77	6048	1311-12	7	18S	16E
A MC 47526	CANYON NO. 78	6048	1313-14	7	18S	16E
A MC 47527	CANYON NO. 79	6048	1315-16	7	18S	16E
A MC 62785	TELEMETER FRACTION ✓	2075	381			
	TELEMETER FRACTION/AMENDED	5013	166	14	18S	15E
A MC 62786	WEST END FRACTION ✓	2075	383			
	WEST END FRACTION/AMENDED	5013	164	14	18S	15E
A MC 62787	HATTIE FRACTION ✓	2075	382			
	HATTIE FRACTION/AMENDED	5013	165	14	18S	15E
A MC 64123	CACTUS ✓	6104	1251-52	36	18S	15E
A MC 64124	TRAVIS #7 ✓	6104	1253-54	30	18S	16E
A MC 64125	FOX #1 ✓	2705	63			
	FOX #1/AMENDED	6104	1255-56	1	19S	15E

RECEIVED
B.L.M. AZ STATE OFFICE

NOV 07 1988

7:45 A.M.
PHOENIX, ARIZONA

8380 1540

G. & S. R. B. & M.
Pima County, Arizona

<u>B.L.M.</u> <u>Serial No.</u>	<u>Name of Claim</u>	<u>Book</u>	<u>Page</u>	<u>Sec.</u>	<u>Twp.</u>	<u>Rqe.</u>
A MC 64126	FOX #2 ✓	2705	64			
	FOX #2/AMENDED	6104	1257-58	1	19S	15E
A MC 64131	FOX #7 ✓	2705	69			
	FOX #7/AMENDED	6104	1267-68	35	18S	15E
A MC 64133	FOX #13 ✓	2705	75			
	FOX #13/AMENDED	6104	1271-72	2	19S	15E
A MC 64134	CLOUD REST ✓	SS	511			
	CLOUD REST/AMENDED	6104	1273-74	36	18S	15E
A MC 64135	BIG WINDY ✓	5406	876	1	19S	15E
A MC 64136	BIG WINDY FRACTION ✓	5406	877	1	19S	15E
A MC 64137	BLUE WING ✓	SS	581	36	18S	15E
A MC 64138	CLOUD REST NO. 1 ✓	B-B-B	277			
	CLOUD REST NO. 1/AMENDED	6104	1275-76	36	18S	15E
A MC 66835	KENT #1 LONG JOHN ✓	1936	245	30	18S	16E
A MC 66836	KENT #2 PATRICIA C. ✓	1936	246	30	18S	16E
A MC 66837	KENT #3 LITTLE JOE ✓	1936	247	30	18S	16E
A MC 66838	BELLE OF ROSEMONT ✓	2571	125			
	BELLE OF ROSEMONT/AMENDED					
A MC 74390	JOHN ✓	6216	999-1000	29	18S	16E
		995	395	19	18S	16E
A MC 74391	JOE ✓	995	396	24	18S	15E
A MC 74392	BEN ✓	995	392	24	18S	15E
A MC 74393	PETE ✓	995	394	24	18S	15E
A MC 74394	ADOLPH LEWISOHN ✓	710	346	30	18S	16E
A MC 74395	ADOLPH LEWISOHN ✓	936	419	30	18S	16E
A MC 74396	ROSEMONT ✓	710	347	30	18S	16E
A MC 74397	ROSEMONT ✓	936	418	30	18S	16E
A MC 74398	ALBERT STEINFELD ✓	710	348	30	18S	16E
A MC 74399	ALBERT STEINFELD ✓	936	427	30	18S	16E
A MC 74400	HUGH YOUNG ✓	712	108	30	18S	16E
A MC 74401	HUGH YOUNG ✓	936	422	30	18S	16E
A MC 74402	ETHEL ✓	712	109	30	18S	16E
A MC 74403	ALBERT ✓	712	110	30	18S	16E
A MC 74404	ROSEMONT #1 ✓	908	504	31	18S	16E
A MC 74405	ROSEMONT #2 ✓	908	501	31	18S	16E
A MC 74406	ROSEMONT #3 ✓	908	503	31	18S	16E
A MC 74407	ROSEMONT #4 ✓	908	499	31	18S	16E
A MC 74408	ROSEMONT #7 ✓	936	421	30	18S	16E
A MC 74409	ROSEMONT #8 ✓	936	423	30	18S	16E
A MC 74410	ROSEMONT #14 ✓	936	428	30	18S	16E
A MC 74411	ROSEMONT #19 ✓	964	200	31	18S	16E
A MC 74412	ROSEMONT #20 ✓	964	201	31	18S	16E
A MC 74413	ROSEMONT #20 ✓	908	500	31	18S	16E
A MC 74414	ROSEMONT #22 ✓	964	203	31	18S	16E
A MC 74415	ROSEMONT #23 ✓	908	497	31	18S	16E

RECEIVED
B.L.M. AZ STATE OFFICE

NOV 07 1988

7:45 A.M.
PHOENIX, ARIZONA

8380 1541

G. & S. R. B. & M.
Pima County, Arizona

B.L.M.

Serial No.Name of ClaimBookPageSec.Twp.Rge.

A MC 74416	ROSEMONT #24 ✓	908	498	31	18S	16E
A MC 74417	ROSEMONT #25 ✓	908	502	31	18S	16E
A MC 74418	RX ✓	936	426	30	18S	16E
A MC 75181	FLYING DUTCHMAN #7A ✓	6121	1269-70	13	18S	15E
A MC 75182	BLUE POINT NO. 2A ✓	6121	1271-72	13	18S	15E
A MC 75183	ALPINE #1A ✓	6121	1275-76	13	18S	15E
A MC 75184	ALPINE #2A ✓	6121	1277-78	13	18S	15E
A MC 75185	ALPINE #3A ✓	6121	1279-80	18	18S	16E
A MC 75186	ALPINE #4A ✓	6121	1281-82	18	18S	16E
A MC 95315	FRIJOLE VI A ✓	6159	1135-36	24	18S	15E
A MC 99789	FALCON #1A ✓	6216	899-900	29	18S	16E
A MC 99790	FALCON #2A ✓	6216	901-902	29	18S	16E
A MC 99791	FALCON #3A ✓	6216	903-904	29	18S	16E
A MC 99792	FALCON #4A ✓	6216	905-906	29	18S	16E
A MC 99793	FALCON #5A ✓	6216	907-908	29	18S	16E
A MC 99794	FALCON #6A ✓	6216	909-910	29	18S	16E
A MC 99795	FALCON #7A ✓	6216	911-912	29	18S	16E
A MC 99796	FALCON #8A ✓	6216	913-914	29	18S	16E
A MC 99797	FALCON #9A ✓	6216	915-916	29	18S	16E
A MC 99798	FALCON #10A ✓	6216	917-918	29	18S	16E
A MC 99799	FALCON #11A ✓	6216	919-920	29	18S	16E
A MC 99800	FALCON #12A ✓	6216	921-922	29	18S	16E
A MC 99801	FALCON #13A ✓	6216	923-924	29	18S	16E
A MC 99802	FALCON #14A ✓	6216	925-926	29	18S	16E
A MC 99803	FALCON #15A ✓	6216	927-928	29	18S	16E
A MC 99804	FALCON #16A ✓	6216	929-930	29	18S	16E
A MC 99805	FALCON #17A ✓	6216	931-932	29	18S	16E
A MC 99806	FALCON #18A ✓	6216	933-934	29	18S	16E
A MC 99807	FALCON #19A ✓	6216	935-936	29	18S	16E
A MC 99808	FALCON #20A ✓	6216	937-938	29	18S	16E
A MC 99809	FALCON #21A ✓	6216	939-940	29	18S	16E
A MC 99810	FALCON #22A ✓	6216	941-942	29	18S	16E
A MC 99811	FALCON #27A ✓	6216	943-944	29	18S	16E
A MC 99812	FALCON #28A ✓	6216	945-946	29	18S	16E
A MC 99813	FALCON #29A ✓	6216	947-948	29	18S	16E
A MC 99814	FALCON #30A ✓	6216	949-950	29	18S	16E
A MC 99815	FALCON #31A ✓	6216	951-952	29	18S	16E
A MC 99816	FALCON #32A ✓	6216	953-954	29	18S	16E
A MC 99817	WASP #62A ✓	6216	963-964	29	18S	16E
A MC 99818	WASP #63A ✓	6216	965-966	29	18S	16E
A MC 99819	WASP #219A ✓	6216	967-968	29	18S	16E
A MC 99820	WASP #220A ✓	6216	969-970	29	18S	16E
A MC 99821	WASP #221A ✓	6216	971-972	29	18S	16E
A MC 99822	WASP #222A ✓	6216	973-974	29	18S	16E
A MC 99823	TECKY ✓	6216	997-998	29	18S	16E

RECEIVED
B.L.M. AZ STATE OFFICE

NOV 07 1988

7:45 A.M.
PHOENIX, ARIZONA

8380 1542

G. & S. R. B. & M.
Pima County, Arizona

<u>B.L.M.</u>									
<u>Serial No.</u>	<u>Name of Claim</u>	<u>Book</u>	<u>Page</u>	<u>Sec.</u>	<u>Twp.</u>	<u>Rge.</u>			
A MC 117293	MIA 1 A ✓	6420	1011-13	1	19S	15E			
A MC 117294	MIA 2 A ✓	6420	1014-16	1	19S	15E			
A MC 117295	MIA 3 A ✓	6420	1017-19	1	19S	15E			
A MC 117296	MIA 4 A ✓	6420	1020-22	1	19S	15E			
A MC 117297	MIA 5 A ✓	6420	1023-25	1	19S	15E			
A MC 117298	MIA 6 A ✓	6420	1026-28	1	19S	15E			
A MC 117299	MIA 7 A ✓	6420	1029-31	1	19S	15E			
A MC 117300	MIA 8 A ✓	6420	1032-34	1	19S	15E			
A MC 117301	MIA 9 A ✓	6420	1035-37	1	19S	15E			
A MC 117304	MIA 12A ✓	6420	1043-45	1	19S	15E			
A MC 117305	MIA 13A ✓	6420	1046-48	1	19S	15E			
A MC 117306	MIA 14A ✓	6420	1049-51	1	19S	15E			
A MC 129394	BILLY C. ✓	6522	781-782	1	19S	15E			

RECEIVED
B.L.M. AZ STATE OFFICE

NOV 07 1988

7:45 A.M.
PHOENIX, ARIZONA

8380 1543

AFFIDAVIT OF PERFORMANCE OF ANNUAL LABOR

RECEIVED
B.L.M. AZ STATE OFFICE

FEB 26 1988

7:45 A.M.
PHOENIX, ARIZONA

STATE OF ARIZONA)
) ss.
County of Pima)

40012
61846
2205
27443
~~22503~~
35995
62735
~~62966~~
~~62788~~
Lji

Bill Devitt, being first duly sworn, upon his oath states as follows:

1. He is a citizen of the United States, more than eighteen (18) years of age, and is personally acquainted with the unpatented lode and placer mining claims situated in the Helvetia Mining District, Pima County, Arizona, the names of which are indicated on Exhibits A and B attached hereto (the "Claims"), which exhibits also includes the book and page of recording of the location notice in the office of the Recorder of Pima County, Arizona, the serial number assigned to the Claims by the Arizona State Office of the Bureau of Land Management, and the place of posting of the location notice according to the Public Land Survey System.

2. This Affidavit is made for, on behalf of, and at the direction of SAHUARITA MINING 1986, LTD., a Colorado limited partnership, whose address is Suite 105, 1155 Kelly Johnson Blvd., Colorado Spring, Colorado 80920, the owner of the Claims described in Exhibit A, and the owner of an undivided 40% interest in the Claims described in Exhibit B (the remaining undivided 60% interest being owned by Helvetia Land & Cattle Co., Inc.).

3. Between the 1st day of September, 1987, and the date of this affidavit, not less than Eleven Thousand Dollars (\$11,000) worth of work and improvements were done and performed upon or

for the benefit of each of the Claims, not including the location work of the Claims.

4. Such work and improvements consisted of exploration and production drilling and blasting on the Claims, loading and hauling of white high-calcium limestone to the millsites where it was crushed and screened into products, which work was performed by Calcium Products of Arizona, a "dba" of SAHUARITA MINING 1986, LTD.; and Lamb Excavation, Inc. of Sahuarita.

5. All of the above work and improvements were performed by or at the expense of the owner for the purpose of complying with the laws of the United States pertaining to assessment or annual work, which Claims form a contiguous block.

DATED this 22d day of February, 1988.

SAHUARITA MINING 1986, LTD.

By Bill Devitt
Bill Devitt, Agent

Subscribed and sworn to before me this 22d day of FEBRUARY, 1988, by Bill Devitt.

Quilley
Notary Public

My Commission Expires:

April 17, 1988

RECEIVED
B.L.M. AZ STATE OFFICE

FEB 26 1988

7:45 A.M.
PHOENIX, ARIZONA

EXHIBIT A

The "Claims" owned by Sahuarita Mining 1986, Ltd., consist of twenty-four (24) unpatented lode and placer mining claims situated in Township 18 South, Range 15 East, G&SRM, in the Helvetia Mining District, Pima County, Arizona, the names of which and the place of record of the location notices thereof in the official records of Pima County and with the authorized office of the Bureau of Land Management as follows:

<u>Name of Claim</u>	<u>Pima Cty Rclds</u> <u>Book</u>	<u>Page</u>	<u>Sec.</u>	<u>BLM Serial #</u> <u>A MC</u>
LODE CLAIMS				
SABADO NO. 1	887	505	11	40012
AMENDED	1697	14	11	40012
SABADO NO. 2	887	506	11/12	40013
AMENDED	1697	15		40013
SABADO NO. 3	887	507	11/12	40014
AMENDED	1697	16		40014
SABADO NO. 4	887	508	11/12	40015
AMENDED	1697	17		40015
SABADO NO. 5	1697	28	11	61846
BUTCH NO. 1	1648	556	11/12	
AMENDED	1697	18		40016
BUTCH NO. 2	1648	557	11	
AMENDED	1697	19	11	40017
BUTCH NO. 3	1648	558	11	
AMENDED	1697	20	11	40018
BUTCH NO. 4	1648	559	11	
AMENDED	1697	21	11	40019
BUTCH NO. 5	1648	560	11/12	
AMENDED	1697	22		40020
BUTCH NO. 6	1648	561	11	
AMENDED	1697	23	11	40021
BUTCH NO. 7	1648	562	11/12	
AMENDED	1697	24		40022
BUTCH NO. 8	1648	563	11	
AMENDED	1697	25	11	40023
BUTCH NO. 9	1648	564	11/12/13/14	
AMENDED	1697	26		40024
BUTCH NO. 10	1648	565	11/14	
AMENDED	1697	27		40025

40034 ✓
61846 ✓
RECEIVED
B.L.M. AZ STATE OFF
FEB 26 1988
7:45 A.M.
PHOENIX, ARIZON

<u>Name of Claim</u>	<u>Pima Cty Rcds Book</u>	<u>Page</u>	<u>Sec.</u>	<u>BLM Serial # A MC</u>
PLACER CLAIMS				
BUTCH PLACER	1700	598	11	40026 .
RED STAR NO. 9	3313	324	14	40027 .
RED STAR NO. 10	3313	325	14	40028 .
RED STAR NO. 11	3313	326	14	40029 .
RED STAR NO. 12	3313	327	14	40030 .
RED STAR NO. 13	3313	328	14	40031 .
RED STAR NO. 14	3313	329	14	40032 .
RED STAR NO. 15	3313	330	14	40033 .
RED STAR NO. 16	3313	331	14	40034 .

0215881100.JCL2

RECEIVED
B.L.M. AZ STATE OFFICE
FEB 26 1988
 7:45 A.M.
 PHOENIX, ARIZONA

EXHIBIT B

The "Claims" owned jointly by Helvetia Land & Cattle Co. and Sahuarita Mining 1986, Ltd., consist of unpatented lode mining claims situated in Township 18 South, Range 15 East, G&SRM, in the Helvetia Mining District of Pima County, Arizona, the location notices and latest amended location notices, if any, of which are recorded in the official records of Pima County, Arizona, and the authorized office of the Bureau of Land Management as follows:

<u>Name of Claim</u>	<u>Pima Cty Rcds</u>	<u>BLM Serial #</u>
	<u>Book</u> <u>Page</u>	<u>A MC</u>
		<u>Sec.</u>
WALTHUM	942 87	2205 — 2210 ✓
WALTHUM/AMENDED	5436 812	22
FLAT TOP	913 600	2206 .
FLAT TOP/AMENDED	5436 813	15
ROUND TOP	914 1	2207 .
ROUND TOP/AMENDED	5436 814	15
THE AXE	287 258	2208 .
THE AXE/AMENDED	5436 815	14
SUZY	934 536	2209 .
SUZY/AMENDED	5436 816	22
ALACHUA	916 549	2210 .
ALACHUA/AMENDED	5436 817	22
ELK 27 A	3423 187	11
ELK 28 A	3423 188	11
ELK 29	3368 604	11
ELK 30	3368 605	11
ELK 31	3368 606	11
ELK 32	3368 607	11
ELK 33	3368 608	11
ELK 34	3368 609	11
ELK 108	3368 683	11
ELK 109	3368 684	10
ELK 110	3368 685	10
ELK 111	3368 686	10
ELK 112	3368 687	10
ELK 115	3368 690	11
ELK 49	3368 624	14
ELK 50	3368 625	14
ELK 51	3368 626	14
ELK 52	3368 627	14
ELK 53	3368 628	14
ELK 54	3368 629	14
		27443 PHOENIX, ARIZONA
		27444 . 27450 ✓
		27445 .
		27446 .
		27447 .
		27448 .
		27449 .
		27450 .
		27503 — 27508 ✓
		27504 .
		27505 .
		27506 .
		27507 .
		27508 .
		35995 — 36020 ✓
		35996 .
		35997 .
		35998 .
		35999 .
		36000 .

RECEIVED
B.L.M. AZ STATE OFFICE

FEB 26 1988

7:45 A.M.

PHOENIX, ARIZONA

<u>Name of Claim</u>	<u>Pima Cty Rcds</u> <u>Book</u>	<u>Page</u>	<u>Sec.</u>	<u>BLM Serial #</u> <u>A MC</u>
ELK 55	3368	630	14	36001
ELK 56	3368	631	14	36002
ELK 57	3368	632	14	36003
ELK 58	3368	633	14	36004
ELK 59	3368	634	14	36005
ELK 60	3368	635	14	36006
ELK 61	3368	636	14	36007
ELK 62	3368	637	14	36008
ELK 63	3368	638	14	36009
ELK 64	3368	639	14	36010
ELK 65	3368	640	14	36011
ELK 66	3368	641	14	36012
ELK 67	3368	642	14	36013
ELK 68	3368	643	14	36014
ELK 69	3368	644	14	36015
ELK 113	3368	688	14	36016
ELK 114	3368	689	14	36017
BUZZARD NO. 2	2089	291	14	36018
BUZZARD NO. 3	2089	292	14	36019
BUZZARD NO. 4	2089	293	13	36020
BAKER	916	550	15	62735 ✓ 62739 ✓
DADE	916	551	15	62736
EUSTIS	916	552	15	62737
FLAGLER	916	553	15	62738
GLADES	916	554	15	62739
LIBERTY	916	559	15	62744 ✓ B.L.M. AZ STATE OFFICE
MANATEE	916	560	15	62745 ✓ 62746 ✓
NASSAU	916	561	15	62746 ✓ FEB 26 1988
LEON	948	27	22	62753 ✓
RUBY	287	256	15	62766 ✓ 62745 A.M.
IRISH	287	259	15	62767 ✓ PHOENIX, ARIZONA
DUZY	932	231	22	62768
BOSTON	1750	237	22	62769
THE ALTA NO. I	MMM	294		62770
THE ALTA NO. 1/AMENDED	464	65	15	
AMERICA NO. I	MMM	295		62771
AMERICA NO. 1/AMENDED	464	63	15	
AMERICA NO. 2	MMM	293		62772
AMERICA NO. 2/AMENDED	464	64	15	
APRICOT	MMM	292		62773
APRICOT/AMENDED	464	60	15	
FRENCH KING	MMM	289		62774
FRENCH KING/AMENDED	464	67	15	
ALEXANDER	MMM	290		62775
ALEXANDER/AMENDED	464	59	15	
ITALIAN QUEEN	MMM	291		62776
ITALIAN QUEEN/AMENDED	464	71	15	
SHOVEL	MMM	331		62777
SHOVEL/AMENDED	464	70	15	

<u>Name of Claim</u>	<u>Pima</u> <u>Book</u>	<u>Cty Rcds</u> <u>Page</u>	<u>Sec.</u>	<u>BLM Serial #</u> <u>A MC</u>
FOUR QUEENS	287	257	15	62778 ✓
CHERRY	MMM	330		62784 ✓
CHERRY/AMENDED	464	66	14	
RAKE	3869	110	15	62788 — 62792 ✓
HOE	3869	111	15	62789.
MARLA	6104	1237-1238	22	62790.
MARLA NO. 2	6104	1239-1240	22	62791.
MARLA NO. 3	6104	1241-1242	22	62792 ✓
MARLA NO. 4	6104	1243-1244	22	62796 ✓



**REAL ESTATE
AND
DEVELOPMENT, INC.**
"from the ground up"

2196
13284
14972
15002
25210
27423
28871
36021
46740
47482
62785
64123
66835
74390
95315
9978'

December 29, 1987

RECEIVED
B.L.M. AZ STATE OFFICE

VIA FEDERAL EXPRESS

DEC 30 1987

Bureau of Land Management
Arizona State Office
Siete Square
3707 North 7th Street
Phoenix, Arizona 85014

7:45 A.M.
PHOENIX, ARIZONA

EVIDENCE OF ASSESSMENT WORK

In accordance with the Rules and Regulations contained in Title 43, Chapter II, 3833.2-1 and 3833.2-2 enclosed are two copies of the Affidavit of Labor Performed and Improvements Made for assessment year September 1, 1986 to September 1, 1987. The work was performed on claims in the Helvetia Mining District and the Affidavit was recorded by the Pima County, Arizona Records Office in Docket 08188, Pages 1247 through 1260.

11729
12935
SR

Sincerely,

Dennis Lauderbach and Gail Ann Lauderbach (50%) and
Pioneer Trust Co. of Arizona, Trust #11,778 (50%)

By: Leonard R. Reichardt
Leonard R. Reichardt, Agent



DO NOT DETACH CERTIFICATE FROM DOCUMENT

PIMA COUNTY RECORDER
RICHARD KENNEDY, RECORDER
PIMA COUNTY, ARIZONA
CERTIFICATE OF RECORDING

12/23/87
12:32:00

NO. OF PAGES: 014
SEQUENCE: 87201287 DOCKET: 08188 PAGE: 1247
RECORDING TYPE: AFFIDAVIT PROOF LABOR
GRANTOR: AMC #2196-2204 +
GRANTEE: PROOF LABOR

W
GENESIS REAL ESTATE

14 PAGES	AT		\$ 18.00
CONVERSION FEE			3.00
0 AFFIDAVIT	AT	2.00 EACH	.00
0 COPIES	AT	1.00 EACH	.00
0 POSTAGE	AT	1.00 EACH	.00
0 SEARCHES	AT	10.00 EACH	.00


TUCSON AZ 85701

TOTAL 21.00

JEB
DEPUTY RECORDER

2012 REC3 AMOUNT PAID \$ 21.00
AMOUNT DUE \$.00

THE ABOVE SPACE FOR RECORDERS USE ONLY
TO BE RECORDED AS PART OF DOCUMENT



RECEIVED
B.L.M. AZ STATE OFFICE
DEC 30 1987
7:45 A.M.
PHOENIX, ARIZONA

8188 1247

AFFIDAVIT OF LABOR PERFORMED AND IMPROVEMENTS MADE

RECEIVED
D.E.M. AZ STATE OFFICE

DEC 30 1987

STATE OF ARIZONA)
) ss.
County of Pima)

7:45 A.M.
PHOENIX, ARIZONA

LEONARD R. REICHARDT, being first duly sworn, deposes and says:

That he is a citizen of the United States of America, is more than twenty-one years of age, and resides at 617 North Swan Road, Tucson, Pima County, Arizona 85711.

That he is personally acquainted with the mining claims listed on Exhibit A, which is attached hereto and made a part of this affidavit by reference, situated in the HELVETIA Mining District of Pima County, Arizona, the location notices and latest amended location notices, if any, of which are recorded in the office of the County Recorder of Pima County in the books and at the pages indicated on Exhibit A.

That the said claims are a part of a coherent group of mutually contiguous claims, both patented and unpatented, all of which are held by Dennis Lauderbach and Gail Ann Lauderbach (50%) and Pioneer Trust Co. of Arizona, Trust #11,778 (50%) and the same are operated as one group of claims by Dennis Lauderbach and Gail Ann Lauderbach (50%) and Pioneer Trust Co. of Arizona, Trust #11,778 (50%), owners.

That between the 1st day of September, 1986 and the 1st day of September, 1987, work and improvements worth more than \$63,000.00 were done and performed for the benefit of the claims listed on Exhibit A and for all of the component claims in the group. That such work and improvements were done and performed at the expense of Dennis Lauderbach and Gail Ann Lauderbach (50%) and Pioneer Trust Co. of Arizona, Trust # 11,778 (50%), owners, and for the purpose of complying with the laws of the United States and the State of Arizona pertaining to assessment work or annual labor. That the value of such work and improvements was more than \$100.00 for each of the claims listed on Exhibit A.

That such work and improvements consisted of the following: 1,818 feet of drilling and related expenses.

That the men who labored upon such work and improvements were various employees of Joe Harness Drilling Co., P.O. Box 43367, Tucson, AZ 85733 and Sierrita Mining and Ranching Co., Sasabe Star Route Box 25A, Tucson, AZ 85736 who were the contractors employed by Dennis Lauderbach and Gail Ann Lauderbach (50%) and Pioneer Trust Co. of Arizona, Trust #11,778 (50%) for the performance or completion of the described work and improvements.

I certify that the foregoing is a true and correct statement of the work performed and improvements made, to the best of my knowledge and belief.

Leonard R Reichardt


Leonard R. Reichardt, Agent for Dennis Lauderbach and Gail Ann Lauderbach (50%) and Pioneer Trust Co. of Arizona, Trust #11,778 (50%) owners
617 N. Swan Rd., Tucson, AZ 85711

SUBSCRIBED AND SWORN to before me this 22nd day of December, 1987.

My Commission Expires 10/11/89

Jean Sweet
Notary Public

8188-1248



DEC 30 1987

7:45 A.M.
PHOENIX, ARIZONA

EXHIBIT A

Six Hundred Thirty (630) unpatented lode mining claims situated in the Helvetia Mining District of Pima County, Arizona, the location notices and latest amended location notices, if any, of which are recorded in the office of the County Recorder of Pima County, Arizona, in the books and at the pages set forth below:

		Location Notice Posted:				
		G & SR B&M				
		Pima County, Arizona				
B.L.M. Serial No.	Name of Claim	Book	Page	Sec.	Twp.	Rge.
A MC 2196	SANTA RITA FRACTION ✓	2148	510			
	SANTA RITA FRACTION/AMENDED	5436	803	25	18S	15E
A MC 2197	CUSHING FRACTION ✓	2022	344			
	CUSHING FRACTION/AMENDED	5436	805	25	18S	15E
A MC 2198	YORK FRACTION ✓	2022	340			
	YORK FRACTION/AMENDED ✓	5436	804	30	18S	16E
A MC 2199	TRAVIS #1 ✓	1983	253			
	TRAVIS #1/SECOND AMENDED ✓	5436	806	30	18S	16E
A MC 2200	JIM ✓	995	391			
	JIM/AMENDED ✓	5436	802	24	18S	15E
A MC 2201	ISLE ROYAL FRACTION ✓	2054	188			
	" " "/AMENDED ✓	5436	808	24	18S	15E
A MC 2202	INDIAN CLUB FRACTION ✓	2054	187			
	" " "/AMENDED ✓	5436	809	24	18S	15E
A MC 2203	PILOT FRACTION ✓	2051	261			
	PILOT FRACTION/AMENDED ✓	5436	810	24	18S	15E
A MC 2204	A.O.T. FRACTION ✓	2054	186			
	A.O.T. FRACTION/AMENDED ✓	5436	811	24	18S	15E
A MC 2211	MALACHITE FRACTION ✓	2110	263			
	MALACHITE "/AMENDED ✓	5436	807	19	18S	16E
A MC 13284	MAX 121 B/RELOCATION ✓	5609	574	7	19S	16E
A MC 13286	MAX 123 B/RELOCATION ✓	5609	576	6	19S	16E
A MC 13288	MAX 125 B/RELOCATION ✓	5609	578	6	19S	16E
A MC 13289	MAX 126 B/RELOCATION ✓	5609	579	6	19S	16E
A MC 13290	MAX 127 B/RELOCATION ✓	5609	580	6	19S	16E
A MC 13291	MAX 128 B/RELOCATION ✓	5609	581	6	19S	16E
A MC 13292	MAX 129 B/RELOCATION ✓	5609	582			
	MAX 129 B/AMENDED ✓	6126	1202-03	6	19S	16E
A MC 13293	MAX 130 B/RELOCATION ✓	5609	583	6	19S	16E
A MC 13294	MAX 131 B/RELOCATION ✓	5609	584	6	19S	16E
A MC 13295	MAX 132 B/RELOCATION ✓	5609	585	6	19S	16E
A MC 13296	MAX 133 B/RELOCATION ✓	5609	586	6	19S	16E
A MC 13297	MAX 134 B/RELOCATION ✓	5609	587	6	19S	16E
A MC 13298	MAX 135 B/RELOCATION ✓	5609	588	6	19S	16E
A MC 13299	MAX 136 B/RELOCATION ✓	5609	589	6	19S	16E
A MC 13300	MAX 137 B/RELOCATION ✓	5609	590	6	19S	16E
A MC 13301	MAX 138 B/RELOCATION ✓	5609	591	6	19S	16E
A MC 13302	MAX 139 B/RELOCATION ✓	5609	592	6	19S	16E
A MC 13303	MAX 140 B/RELOCATION ✓	5609	593	6	19S	16E
A MC 13304	MAX 141 B/RELOCATION ✓	5609	594	6	19S	16E
A MC 13305	MAX 142 B/RELOCATION ✓	5609	595	6	19S	16E
A MC 13306	MAX 143 B/RELOCATION ✓	5609	596	6	19S	16E
A MC 13307	MAX 144 B/RELOCATION ✓	5609	597	6	19S	16E
A MC 13308	MAX 145 B/RELOCATION ✓	5609	598	6	19S	16E
A MC 13309	MAX 146 B/RELOCATION ✓	5609	599	6	19S	16E
A MC 13310	MAX 147 B/RELOCATION ✓	5609	600	6	19S	16E
A MC 13311	MAX 148 B/RELOCATION ✓	5609	601	6	19S	16E
A MC 13312	MAX 149 B/RELOCATION ✓	5609	602	6	19S	16E
A MC 13313	MAX 150 B/RELOCATION ✓	5609	603			
	MAX 150 B/AMENDED ✓	7073	604-605	6	19S	16E
A MC 13314	MAX 151 B/RELOCATION ✓	5609	604	6	19S	16E
A MC 13315	MAX 152 B/RELOCATION ✓	5609	605			
	MAX 152 B/AMENDED ✓	7073	606-607	6	19S	16E

2196-2204
2211
13284 13288
13285

RECEIVED
B.L.M. AZ STATE OFFICE

DEC 30 1987

7:45 A.M.
PHOENIX, ARIZONA

Location Notice Posted:
G & SR B&M
Pima County, Arizona.

B.L.M. Serial No.	Name of Claim	Book	Page	Sec.	Twp.	Rge.
A MC 13316	MAX 153 B/RELOCATION	5609	606	6	19S	16E
A MC 13317	MAX 154 B/RELOCATION	5609	607			
	MAX 154 B/AMENDED	7073	608-609	6	19S	16E
A MC 13318	MAX 155 B/RELOCATION	5609	608	6	19S	16E
A MC 13319	MAX 156 B/RELOCATION	5609	609			
	MAX 156 B/AMENDED	7073	610-611	6	19S	16E
A MC 14972	ROSALIND	314	120			
	ROSALAND/AMENDED ✓	1062	539	24	18S	15E
A MC 14973	MICHAEL M.	314	117			
	MICHAEL M/AMENDED ✓	1062	540	25	18S	15E
A MC 14974	LYDIA J.	314	119			
	LYDIA J/AMENDED ✓	1062	541	25	18S	15E
A MC 14975	IDA D.	314	118			
	IDA D/AMENDED ✓	1062	542	24	18S	15E
A MC 14976	D & D #1	759	202			
	D & D #1/AMENDED	1062	543	25	18S	15E
A MC 14977	D & D #2	759	201			
	D & D II/AMENDED	1062	544	24	18S	15E
A MC 14978	EL FRIJOLI	300	277			
	FRIJOLE/AMENDED ✓	1062	545	24	18S	15E
A MC 14979	FRIJOLE II	1062	546	24	18S	15E
A MC 14980	FRIJOLE III	1062	547	24	18S	15E
A MC 14981	FRIJOLE IV	1062	548	24	18S	15E
A MC 14982	FRIJOLE V	1062	549	24	18S	15E
A MC 14984	FRIJOLE VII	1062	551	24	18S	15E
A MC 14985	FRIJOLE VIII	1062	552	24	18S	15E
A MC 14986	FRIJOLE IX	1062	553	24	18S	15E
A MC 14987	FRIJOLE X	1070	494	25	18S	15E
A MC 14988	FRIJOLE XI	1454	349	25	18S	15E
A MC 14989	FRIJOLE XI EXTENSION ✓	1454	350	25	18S	15E
A MC 15002	DEERING SPRINGS NO. 2 A/ ✓					
	RELOCATION	5636	741	6	19S	16E
A MC 15003	DEERING SPRINGS NO. 4 A/ ✓					
	RELOCATION	5636	742	6	19S	16E
A MC 15004	DEERING SPRINGS NO. 6 A/ ✓					
	RELOCATION	5636	743	6	19S	16E
A MC 15005	DEERING SPRINGS NO. 8 A/ ✓					
	RELOCATION	5636	744	6	19S	16E
A MC 15006	DEERING SPRINGS NO. 10 A/ ✓					
	RELOCATION	5636	745	6	19S	16E
A MC 15007	DEERING SPRINGS NO. 12 A/ ✓					
	RELOCATION	5636	746	6	19S	16E
A MC 15008	DEERING SPRINGS NO. 14 A/ ✓					
	RELOCATION	5636	747	6	19S	16E
A MC 15009	DEERING SPRINGS NO. 15 A/ ✓					
	RELOCATION	5636	748	6	19S	16E
A MC 15010	DEERING SPRINGS NO. 16 A/ ✓					
	RELOCATION	5636	749	6	19S	16E
A MC 15011	DEERING SPRINGS NO. 17 A/ ✓					
	RELOCATION	5636	750			
	DEERING SPRINGS NO. 17A/ ✓					
	AMENDED	6126	1204-05	6	19S	16E
A MC 15012	DEERING SPRINGS NO. 21 A/ ✓					
	RELOCATION	5636	751	6	19S	16E
A MC 15013	DEERING SPRINGS NO. 22 A/ ✓					
	RELOCATION	5636	752	6	19S	16E
A MC 15014	DEERING SPRINGS NO. 23 A/ ✓					
	RELOCATION	5636	753	6	19S	16E
A MC 15015	DEERING SPRINGS NO. 24 A/ ✓					
	RELOCATION	5636	754	6	19S	16E
A MC 15016	DEERING SPRINGS NO. 25 A/ ✓					
	RELOCATION	5636	755	6	19S	16E
A MC 15017	DEERING SPRINGS NO. 26 A/ ✓					
	RELOCATION	5636	756	6	19S	16E
A MC 15018	DEERING SPRINGS NO. 27 A/ ✓					
	RELOCATION	5636	757	6	19S	16E

13316-9 14984-9
14972-82 15002-018

RECEIVED
B.L.M.: AZ STATE OFFICE

DEC 30 1987

7:45 A.M.
PHOENIX, ARIZONA

Location Notice Posted:
G & SR B&M
Pima County, Arizona

B.L.M. Serial No.	Name of Claim	Book	Page	Sec.	Twp.	Rge.
A MC 15019	RELOCATION DEERING SPRINGS NO. 28 A/ RELOCATION	5636	757	6	19S	16E
A MC 15020	RELOCATION DEERING SPRINGS NO. 28A/ AMENDED	5636	758			
A MC 15021	DEERING SPRINGS NO. 29 A/ RELOCATION	6126	1206-07	6	19S	16E
A MC 15022	DEERING SPRINGS NO. 30 A/ RELOCATION	5636	759	6	19S	16E
A MC 15023	DEERING SPRINGS NO. 31 A/ RELOCATION	5636	760	6	19S	16E
A MC 15024	DEERING SPRINGS NO. 32 A/ RELOCATION	5636	761	6	19S	16E
A MC 15025	DEERING SPRINGS NO. 33 A/ RELOCATION	5636	762	6	19S	16E
A MC 15026	DEERING SPRINGS NO. 34 A/ RELOCATION	5636	763	6	19S	16E
A MC 15027	DEERING SPRINGS NO. 35 A/ RELOCATION	5636	764	6	19S	16E
A MC 15028	DEERING SPRINGS NO. 36 A/ RELOCATION	5636	765	6	19S	16E
A MC 15029	DEERING SPRINGS NO. 37 A/ RELOCATION	5636	766	6	19S	16E
A MC 15030	DEERING SPRINGS NO. 38 A RELOCATION	5636	767	6	19S	16E
A MC 15031	DEERING SPRINGS NO. 39 A/ RELOCATION	5636	768	6	19S	16E
A MC 15032	DEERING SPRINGS NO. 42 A/ RELOCATION	5636	769	6	19S	16E
A MC 15033	DEERING SPRINGS NO. 51 A/ RELOCATION	5636	770	7	19S	16E
A MC 25210	DEERING SPRINGS NO. 52 A/ RELOCATION	5636	771	7	19S	16E
A MC 25211	KID 1	5636	772	7	19S	16E
A MC 25212	KID 2	3368	529	18	18S	16E
A MC 25213	KID 3	3368	530	18	18S	16E
A MC 25214	KID 4	3368	531	18	18S	16E
A MC 25215	KID 5	3368	532	18	18S	16E
A MC 25216	KID 6	3368	533	18	18S	16E
A MC 25217	KID 7	3368	534	18	18S	16E
A MC 25218	KID 8	3368	535	18	18S	16E
A MC 25219	KID 9	3368	537	18	18S	16E
A MC 25220	KID 10	3368	536	18	18S	16E
A MC 25221	KID 11	3368	538	19	18S	16E
A MC 25222	KID 12	3368	539	19	18S	16E
A MC 25223	KID 13	3368	540	19	18S	16E
A MC 25224	KID 14	3368	541	19	18S	16E
A MC 25225	KID 15	3368	542	20	18S	16E
A MC 25226	KID 16	3368	543	20	18S	16E
A MC 25227	KID 17	3368	544	20	18S	16E
A MC 25228	KID 18	3368	545	20	18S	16E
A MC 25229	KID 19	3368	546	20	18S	16E
A MC 25230	KID 20	3368	547	20	18S	16E
A MC 25231	KID 21	3368	548	20	18S	16E
A MC 25232	KID 22	3368	549	20	18S	16E
A MC 25233	KID 23	3368	550	20	18S	16E
A MC 25234	KID 24	3368	551	20	18S	16E
A MC 25235	KID 25	3368	552	20	18S	16E
A MC 25236	KID 26	3368	553	20	18S	16E
A MC 25237	KID 27	3368	554	20	18S	16E
A MC 25238	KID 28	3368	555	20	18S	16E
A MC 25243	KID 29	3368	556	20	18S	16E
A MC 25244	KID 29 AMENDED	6216	1001-02	20	18S	16E
A MC 25245	KID 30	3368	562	20	18S	16E
A MC 25246	KID 31	3368	563	20	18S	16E
A MC 25247	KID 32	3368	564	20	18S	16E
A MC 25248	KID 33	3368	565	20	18S	16E
	KID 34	3368	566	20	18S	16E
	KID 35	3368	567	20	18S	16E

15019-33 25210-38 25243-8

DEC 30 1987

7:45 A.M.
PHOENIX, ARIZONA

Location Notice Posted:
G & SR B&M
Pima County, Arizona

B.L.M. Serial No.	Name of Claim	Book	Page	Sec.	Twp.	Rge.
A MC 25249	KID 40	3368	568	20	18S	16E
A MC 25250	KID 41	3368	569	20	18S	16E
A MC 25251	KID 42	3368	570	20	18S	16E
A MC 25252	KID 43	3368	571	20	18S	16E
A MC 25253	KID 44	3368	572	20	18S	16E
A MC 25254	KID 45	3368	573	20	18S	16E
A MC 25255	KID 46	3368	574			
	KID 46/AMENDED	6216	1003-04	20	18S	16E
A MC 25256	KID 47	3368	575			
	KID 47/AMENDED	6216	1005-06	20	18S	16E
A MC 25257	WASP 52	3786	52			
	WASP 52/AMENDED	6216	955-956	29	18S	16E
A MC 25258	WASP 53	3786	53			
	WASP 53/AMENDED	6216	957-958	29	18S	16E
A MC 25259	WASP 54	3786	54	29	18S	16E
A MC 25260	WASP 55	3786	55	31	18S	16E
A MC 25261	WASP 56	3786	56	20	18S	16E
A MC 25262	WASP 57	3786	57	20	18S	16E
A MC 25263	WASP 58	3786	58			
	WASP 58/AMENDED	3842	133	20	18S	16E
A MC 25264	WASP 60	3786	59			
	WASP 60/AMENDED	6216	959-960	32	18S	16E
A MC 25265	WASP 61	3786	60			
	WASP 61/AMENDED	6216	961-962	32	18S	16E
A MC 25268	WASP 101	3786	63	32	18S	16E
A MC 25269	WASP 102	3786	64	32	18S	16E
A MC 25270	WASP 103	3786	65	32	18S	16E
A MC 25271	WASP 104	3786	66	32	18S	16E
A MC 25272	WASP 105	3786	67	32	18S	16E
A MC 25273	WASP 106	3786	68	32	18S	16E
A MC 25274	WASP 107	3786	69	32	18S	16E
A MC 25275	WASP 111	3786	70	17	18S	16E
A MC 25276	WASP 112	3786	71	17	18S	16E
A MC 25277	WASP 113	3786	72	17	18S	16E
A MC 25278	WASP 114	3786	73	17	18S	16E
A MC 25279	WASP 115	3786	74	17	18S	16E
A MC 25280	WASP 116	3786	75	17	18S	16E
A MC 25281	WASP 117	3786	76	17	18S	16E
A MC 25282	WASP 118	3786	77	17	18S	16E
A MC 25283	WASP 119	3786	78	17	18S	16E
A MC 25284	WASP 120	3786	79	17	18S	16E
A MC 25285	WASP 121	3786	80	17	18S	16E
A MC 25286	WASP 122	3786	81	17	18S	16E
A MC 25287	WASP 123	3786	82	17	18S	16E
A MC 25288	WASP 124	3786	83	17	18S	16E
A MC 25289	WASP 125	3786	84	17	18S	16E
A MC 25290	WASP 126	3786	85	17	18S	16E
A MC 25291	WASP 127	3786	86	17	18S	16E
A MC 25292	WASP 128	3786	87	17	18S	16E
A MC 25293	WASP 129	3786	88	17	18S	16E
A MC 25294	WASP 130	3786	89	17	18S	16E
A MC 25295	WASP 201	3786	90	32	18S	16E
A MC 25296	WASP 202	3786	91	32	18S	16E
A MC 25297	WASP 203	3786	92	32	18S	16E
A MC 25298	WASP 204	3786	93	32	18S	16E
A MC 25299	WASP 205	3786	94	32	18S	16E
A MC 25300	WASP 206	3786	95	32	18S	16E
A MC 25301	WASP 207	3786	96	32	18S	16E
A MC 25302	WASP 208	3786	97	32	18S	16E
A MC 25303	WASP 209	3786	98	32	18S	16E
A MC 25304	WASP 210	3786	99	32	18S	16E
A MC 25305	WASP 211	3786	100	32	18S	16E
A MC 25306	WASP 212	3786	101	32	18S	16E
A MC 25307	WASP 213	3786	102	32	18S	16E
A MC 25308	WASP 214	3786	103	32	18S	16E
A MC 25309	WASP 215	3786	104	32	18S	16E
A MC 25310	WASP 216	3786	105	32	18S	16E
A MC 25311	WASP 217	3786	106	32	18S	16E

25249-65

25268-311

DEC 30 1987

7:45 A.M.
PHOENIX, ARIZONA

Location Notice Posted:
G & SR B&M
Pima County, Arizona

B.L.M. Serial No.	Name of Claim	Book	Page	Sec.	Twp.	Rge.
A MC 25312	WASP 218 ✓	3786	107	32	18S	16E
A MC 25349	WASP 313 ✓	3786	144	33	18S	16E
A MC 25351	WASP 315 ✓	3786	146	33	18S	16E
A MC 25353	WASP 317 ✓	3786	148	33	18S	16E
A MC 25355	WASP 319 ✓	3786	150			
	WASP 319/AMENDED ✓	6216	975-976	33	18S	16E
A MC 25357	WASP 321 ✓	3786	152			
	WASP 321/AMENDED ✓	6216	977-978	28	18S	16E
A MC 25359	WASP 323 ✓	3786	154			
	WASP 323/AMENDED ✓	6216	979-980	28	18S	16E
A MC 25361	WASP 325 ✓	3786	156			
	WASP 325/AMENDED ✓	6216	981-982	28	18S	16E
A MC 25363	WASP 327 ✓	3786	158			
	WASP 327/AMENDED ✓	6216	983-984	28	18S	16E
A MC 25365	WASP 329 ✓	3786	160			
	WASP 329/AMENDED ✓	6216	985-986	28	18S	16E
A MC 25367	WASP 331 ✓	3786	162			
	WASP 331/AMENDED ✓	6216	987-988	28	18S	16E
A MC 25369	WASP 333 ✓	3786	164			
	WASP 333/AMENDED ✓	6216	989-990	28	18S	16E
A MC 25371	WASP 335 ✓	3786	166			
	WASP 335/AMENDED ✓	6216	991-992	28	18S	16E
A MC 25373	WASP 337 ✓	3786	168			
	WASP 337/AMENDED ✓	6216	993-994	28	18S	16E
A MC 25375	WASP 339 ✓	3786	170			
	WASP 339/AMENDED ✓	6216	995-996	21	18S	16E
A MC 25377	WASP 341 ✓	3786	172	21	18S	16E
A MC 25379	WASP 343 ✓	3786	174	21	18S	16E
A MC 25380	WASP 344 ✓	3786	175	21	18S	16E
A MC 25381	WASP 345 ✓	3786	176	21	18S	16E
A MC 25382	WASP 346 ✓	3786	177	21	18S	16E
A MC 25383	WASP 347 ✓	3786	178	21	18S	16E
A MC 25384	WASP 348 ✓	3786	179	21	18S	16E
A MC 25385	WASP 349 ✓	3786	180	21	18S	16E
A MC 25386	WASP 350 ✓	3786	181	21	18S	16E
A MC 25387	WASP 351 ✓	3786	182	21	18S	16E
A MC 25388	WASP 352 ✓	3786	183	21	18S	16E
A MC 25389	WASP 353 ✓	3786	184	21	18S	16E
A MC 25390	WASP 354 ✓	3786	185	21	18S	16E
A MC 25662	MAX 41 ✓	4792	584	9	19S	16E
A MC 25664	MAX 43 ✓	4792	586	4	19S	16E
A MC 25666	MAX 45 ✓	4792	588	4	19S	16E
A MC 25668	MAX 47 ✓	4792	590	4	19S	16E
A MC 25670	MAX 49 ✓	4792	592	4	19S	16E
A MC 25692	MAX 71 ✓	4792	614	4	19S	16E
A MC 25693	MAX 72 ✓	4792	615	4	19S	16E
A MC 25694	MAX 73 ✓	4792	616	4	19S	16E
A MC 25695	MAX 74 ✓	4792	617	4	19S	16E
A MC 25696	MAX 75 ✓	4792	618	4	19S	16E
A MC 25697	MAX 76 ✓	4792	619	4	19S	16E
A MC 25698	MAX 77 ✓	4792	620	4	19S	16E
A MC 25699	MAX 78 ✓	4792	621	4	19S	16E
A MC 25700	MAX 79 ✓	4792	622	9	19S	16E
A MC 25701	MAX 80 ✓	4792	623	9	19S	16E
A MC 25702	MAX 81 ✓	4792	624	8	19S	16E
A MC 25703	MAX 82 ✓	4792	625	8	19S	16E
A MC 25704	MAX 83 ✓	4792	626	5	19S	16E
A MC 25705	MAX 84 ✓	4792	627	5	19S	16E
A MC 25706	MAX 85 ✓	4792	628	5	19S	16E
A MC 25707	MAX 86 ✓	4792	629	5	19S	16E
A MC 25708	MAX 87 ✓	4792	630	5	19S	16E
A MC 25709	MAX 88 ✓	4792	631	5	19S	16E
A MC 25710	MAX 89 ✓	4792	632	5	19S	16E
A MC 25711	MAX 90 ✓	4792	633	5	19S	16E
A MC 25712	MAX 91 ✓	4792	634	5	19S	16E
A MC 25714	MAX 93 ✓	4792	636	5	19S	16E
A MC 25716	MAX 95 ✓	4792	638	5	19S	16E
A MC 25718	MAX 97 ✓	4792	640	5	19S	16E
A MC 25720	MAX 99 ✓	4792	642	5	19S	16E

25692-712

25312-25662
49 ✓
51 ✓
53 ✓
55 ✓
57 ✓
59 ✓
61 ✓
63 ✓
65 ✓
67 ✓
69 ✓
71 ✓
73 ✓
75 ✓
77 ✓

25379-90

0010

RECEIVED
B.L.M. AZ STATE OFFICE

DEC 30 1987

7:45 A.M.
PHOENIX, ARIZONA

Location Notice Posted:
G & SR B&M
Pima County, Arizona.

B.L.M. Serial No.	Name of Claim	Book	Page	Sec.	Twp.	Rge.
A MC 25722	MAX 101	4792	644	5	19S	16E
A MC 25723	MAX 102	4792	645	5	19S	16E
A MC 25724	MAX 103	4792	646	5	19S	16E
A MC 25725	MAX 104	4792	647	5	19S	16E
A MC 25726	MAX 105	4792	648	5	19S	16E
A MC 25727	MAX 106	4792	649	5	19S	16E
A MC 25728	MAX 107	4792	650	5	19S	16E
A MC 25729	MAX 108	4792	651	5	19S	16E
A MC 25730	MAX 109	4792	652	5	19S	16E
A MC 25731	MAX 110	4792	653	5	19S	16E
A MC 25732	MAX 111	4792	654	5	19S	16E
A MC 25733	MAX 112	4792	655	5	19S	16E
A MC 25734	MAX 113	4792	656	5	19S	16E
A MC 25735	MAX 114	4792	657	5	19S	16E
A MC 25736	MAX 115	4792	658	5	19S	16E
A MC 25737	MAX 116	4792	659	5	19S	16E
A MC 25738	MAX 117	4792	660	5	19S	16E
A MC 25739	MAX 118	4792	661	5	19S	16E
A MC 25740	MAX 119	4792	662	8	19S	16E
A MC 25741	MAX 120	4792	663	8	19S	16E
A MC 27423	ELK 1	3368	576	12	18S	15E
A MC 27424	ELK 2	3368	577	12	18S	15E
A MC 27425	ELK 3	3368	578	12	18S	15E
A MC 27426	ELK 4	3368	579	12	18S	15E
A MC 27427	ELK 5	3368	580	12	18S	15E
A MC 27428	ELK 6	3368	581	12	18S	15E
A MC 27451	ELK 35	3368	610			
	ELK 35/AMENDED	6121	1273-74	13	18S	15E
A MC 27452	ELK 36	3368	611	13	18S	15E
A MC 27453	ELK 37	3368	612	13	18S	15E
A MC 27455	ELK 39	3368	614	13	18S	15E
A MC 27457	ELK 41	3368	616	13	18S	15E
A MC 27459	ELK 43	3368	618	13	18S	15E
A MC 27461	ELK 45	3368	620	13	18S	15E
A MC 27463	ELK 47	3368	622	13	18S	15E
A MC 27465	ELK 70	3368	645	7	18S	16E
A MC 27466	ELK 71	3368	646	7	18S	16E
A MC 27467	ELK 72	3368	647	7	18S	16E
A MC 27468	ELK 73	3368	648	7	18S	16E
A MC 27469	ELK 74	3368	649	7	18S	16E
A MC 27470	ELK 75	3368	650	7	18S	16E
A MC 27471	ELK 76	3368	651	7	18S	16E
A MC 27472	ELK 77	3368	652	7	18S	16E
A MC 27473	ELK 78	3368	653	7	18S	16E
A MC 27474	ELK 79	3368	654	7	18S	16E
A MC 27475	ELK 80	3368	655	7	18S	16E
A MC 27476	ELK 81	3368	656	7	18S	16E
A MC 27478	ELK 83	3368	658	12	18S	15E
A MC 27480	ELK 85	3368	660	12	18S	15E
A MC 27482	ELK 87	3368	662	12	18S	15E
A MC 27513	ALPINE #5	2221	495			
	ALPINE #5/AMENDED	6121	1283-84	18	18S	16E
A MC 27514	ALPINE #6	2221	496			
	ALPINE #6/AMENDED	6121	1285-86	18	18S	16E
A MC 27515	ALPINE #7	2221	497			
	ALPINE #7/AMENDED	6121	1287-88	18	18S	16E
A MC 27516	ALPINE #8	2221	498			
	ALPINE #8/AMENDED	6121	1289-90	18	18S	16E
A MC 27517	ALPINE #9	2221	499			
	ALPINE #9/AMENDED	6121	1291-92	18	18S	16E
A MC 27518	ALPINE #10	2221	500			
	ALPINE #10/AMENDED	6121	1293-94	13	18S	15E
A MC 27519	ALPINE #11	2221	501			
	ALPINE #11/AMENDED	6121	1295-96	13	18S	15E
A MC 27520	ALPINE #12	2221	502			
	ALPINE #12/AMENDED	6121	1297-98	13	18S	15E
A MC 27521	ALPINE #13	2221	503	13	18S	15E
A MC 27522	ALPINE #14	2221	504	13	18S	15E
A MC 27523	ALPINE #15	2221	505	18	18S	16E

Start in 1900

*25722-41
27423-8
27451-3*

*455
457
459
461
27465-76
27478
27480
82*

27513-23

0100
1204

DEC 30 1987

7:45 A.M.
PHOENIX, ARIZONA

Location Notice Posted:
G & SR B&M
Pima County, Arizona

B.L.M. Serial No.	Name of Claim	Book	Page	Sec.	Twp.	Rge.
A MC 27524	ALPINE #16	2221	506	18	18S	16E
A MC 27525	ALPINE #17	2221	507	18	18S	16E
A MC 27526	ALPINE #18	2221	508	18	18S	16E
A MC 27527	ALPINE #19	2230	138	18	18S	16E
A MC 27528	ALPINE #20	2230	139	18	18S	16E
A MC 27529	ALPINE #21	2230	140	18	18S	16E
A MC 27530	ALPINE #22	2230	141	18	18S	16E
A MC 27531	ALPINE #23	2230	142	18	18S	16E
A MC 27532	ALPINE #24	2230	143	18	18S	16E
A MC 28871	SANTA RITA WEDGE	5901	1379	31	18S	16E
A MC 36021	BUZZARD NO. 5	2089	294	13	18S	15E
A MC 36025	SHADOW #4	2827	66	24	18S	15E
A MC 36026	JOHN 1	3934	508	24	18S	15E
A MC 36027	JOHN 2	3934	509	24	18S	15E
A MC 36028	FLYING DUTCHMAN NO.2	2089	295	13	18S	15E
A MC 36029	FLYING DUTCHMAN NO.3	2089	296	13	18S	15E
A MC 36030	FLYING DUTCHMAN NO.4	2089	297	13	18S	15E
A MC 36031	FLYING DUTCHMAN NO. 5	2089	298	13	18S	15E
A MC 36032	FLYING DUTCHMAN NO. 6	2089	299			
A MC 36032	FLYING DUTCHMAN NO.6/ AMENDED	6121	1267-68	13	18S	15E
A MC 36034	BLACK BESS NO. 2	2089	290	13	18S	15E
A MC 36036	K.W.L.	2078	442	13	18S	15E
A MC 36037	G.E.J.	2078	443	13	18S	15E
A MC 36038	R.F.E.	2078	444	24	18S	15E
A MC 36039	R.C.M.	2078	445	13	18S	15E
A MC 36040	SYCAMORE #1	2078	446	24	18S	15E
A MC 36041	SYCAMORE #2	2078	447	19	18S	16E
A MC 36042	SYCAMORE #3	2078	448	19	18S	16E
A MC 36043	SYCAMORE #4	2078	449			
A MC 36044	SYCAMORE #4/AMENDED	6121	1299-00	19	18S	16E
A MC 36044	SYCAMORE #5	2078	450			
A MC 36045	SYCAMORE #5/AMENDED	6121	1301-02	19	18S	16E
A MC 36045	SYCAMORE #6	2078	451			
A MC 36046	SYCAMORE #6/AMENDED	6121	1303-04	19	18S	16E
A MC 36046	SYCAMORE #7	2078	452			
A MC 36047	SYCAMORE #7/AMENDED	6121	1305-06	19	18S	16E
A MC 36047	SYCAMORE #8	2078	453			
A MC 36048	SYCAMORE #8/AMENDED	6121	1307-08	24	18S	15E
A MC 36048	SYCAMORE #9	2078	454	19	18S	16E
A MC 36049	SYCAMORE #10	2078	455	19	18S	16E
A MC 36050	SYCAMORE #11	2078	456	19	18S	16E
A MC 36051	SYCAMORE #12	2078	457	19	18S	16E
A MC 36052	NARAGANSETT EXTENSION #1-	937	372	19	18S	16E
A MC 36053	NARAGANSETT EXT #2	937	373	19	18S	16E
A MC 36054	NARAGANSETT EXTENSION #3	937	374	19	18S	16E
A MC 36055	NARAGANSETT EXTENSION #4	937	375	19	18S	16E
A MC 36056	NARAGANSETT EXTENSION #5	937	376	30	18S	16E
A MC 36057	NARAGANSETT EXTENSION #6	937	377	30	18S	16E
A MC 36058	NARAGANSETT EXTENSION #7	937	378	30	18S	16E
A MC 36059	NARAGANSETT EXTENSION #8	937	379	30	18S	16E
A MC 36060	NARAGANSETT EXT. NO. 9	2020	358	30	18S	16E
A MC 36061	SCHWAB EXTENSION #1					
	NORTH WEST	1271	92	24	18S	15E
A MC 36062	ROCKY 1	3726	117	19	18S	16E
A MC 36063	AMOLE NO. 2	2051	262	19	18S	16E
A MC 36064	FALLS NO. 2	2051	263	25	18S	15E
A MC 36065	FALLS NO. 3	2110	267	25	18S	15E
A MC 36066	FALLS NO. 4	2110	268	25	18S	15E
A MC 36067	PERRY NO. 1	2112	11	25	18S	15E
A MC 36068	PERRY #2	2112	12	25	18S	15E
A MC 36069	PERRY #3	2112	13	25	18S	15E
A MC 36070	PERRY #4	2112	14	25	18S	15E
A MC 36073	PERRY #7	2112	17	25	18S	15E
A MC 36074	PERRY #8	2112	18	25	18S	15E
A MC 36075	PERRY #9	2112	19	25	18S	15E
A MC 36076	PERRY #10	2112	20	25	18S	15E
A MC 36077	PERRY #11	2112	21	25	18S	15E

27524-32
28871
36021
36025-32
36034
036-070
36073-7

R 188 1250

RECEIVED
B.L.M. AZ STATE OFFICE

DEC 30 1987

7:45 A.M.

PHOENIX, ARIZONA

Location Notice Posted:
G & SR B&M
Pima County, Arizona

B.L.M.

Serial No.	Name of Claim	Book	Page	Sec.	Twp.	Rge.
A MC 36078	PERRY #12 ✓	2112	22	25	18S	15E
A MC 36081	PERRY #15	2112	25			
	PERRY #15/AMENDED	2139	441	36	18S	15E
A MC 36082	PERRY #16	2112	26	36	18S	15E
A MC 36083	PERRY #17	2112	27	36	18S	15E
A MC 36084	PERRY #18	2112	28			
	PERRY #18/AMENDED	2139	442	36	18S	15E
A MC 36086	GUNSITE 1-A	1980	353	30	18S	16E
A MC 36087	GUNSITE NO 2	1941	339			
	GUNSITE NO. 2/AMENDED	1980	354	19	18S	16E
A MC 36088	GUNSITE NO 3	1941	340	19	18S	16E
A MC 36089	GUNSITE NO. 4	1941	341	19	18S	16E
A MC 36090	GUNSITE 5A	2022	341	19	18S	16E
A MC 36091	GUNSITE 6-B	2110	264	19	18S	16E
A MC 36092	GUNSITE NO. 7	1941	344	19	18S	16E
A MC 36093	GUNSITE 7A	2411	174	19	18S	16E
A MC 36094	GUNSITE NO 8	1941	345	19	18S	16E
A MC 36095	GUNSITE NO, 9	1941	346	19	18S	16E
A MC 36096	GUNSITE NO. 10	1941	347	19	18S	16E
A MC 36097	GUNSITE NO. 11	1941	348	19	18S	16E
A MC 36098	GUNSITE NO. 12	1941	349	19	18S	16E
A MC 36099	GUNSITE NO, 13	1941	350	19	18S	16E
A MC 36100	GUNSITE NO. 14	1941	351	19	18S	16E
A MC 36101	GUNSITE NO.15	1941	352	19	18S	16E
A MC 36102	GUNSITE NO. 16	1941	353	19	18S	16E
A MC 36103	GUNSITE NO.17	1941	354	31	18S	16E
A MC 36104	GUNSITE NO. 18	1941	355	31	18S	16E
A MC 36105	GUNSITE NO. 19	1941	356	31	18S	16E
A MC 36106	GUNSITE NO. 20	1941	357	31	18S	16E
A MC 36107	GUNSITE NO. 21	1941	358	32	18S	16E
A MC 36108	GUNSITE NO. 22	1941	359	31	18S	16E
A MC 36109	GUNSIGHT NO. 23	1967	324			
	GUNSIGHT NO. 23/AMENDED	2022	343	31	18S	16E
A MC 36110	GUNSITE NO 24	1943	14			
	GUNSITE #24/AMENDED	1980	355	31	18S	16E
A MC 36111	GUNSITE NO. 25	1943	15	31	18S	16E
A MC 36112	GUNSITE NO. 26	1943	16	31	18S	16E
A MC 36113	GUNSITE NO. 27	1943	13	31	18S	16E
A MC 36114	GUNSIGHT NO. 28	1967	325	31	18S	16E
A MC 36115	GUNSIGHT NO. 29	1967	326	31	18S	16E
A MC 36116	GUNSIGHT NO. 30	1967	327	31	18S	16E
A MC 36117	GUNSIGHT NO. 31	1967	328	31	18S	16E
A MC 36118	GUNSIGHT NO. 32	1967	329	31	18S	16E
A MC 36119	GUNSIGHT NO. 33	1967	330	31	18S	16E
A MC 36120	GUNSIGHT NO. 34	1967	331	31	18S	16E
A MC 36121	GUNSIGHT NO. 35	1967	332	31	18S	16E
A MC 36122	GUNSIGHT NO. 36	1967	333	31	18S	16E
A MC 36123	GUNSIGHT NO. 37	1967	334	31	18S	16E
A MC 36124	GUNSIGHT NO. 38	1967	335	31	18S	16E
A MC 36125	GUNSIGHT NO. 39	1967	336	31	18S	16E
A MC 36126	GUNSIGHT NO. 40	1967	337	31	18S	16E
A MC 36127	GUNSIGHT NO. 41	1967	338	6	19S	16E
A MC 36128	GUNSIGHT NO. 42	1967	339	6	19S	16E
A MC 36129	GUNSIGHT NO. 43	1967	340	36	18S	15E
A MC 36130	GUNSIGHT 44	1994	152			
	GUNSIGHT 44/AMENDED	6420	1007-08	1	19S	15E
A MC 36131	GUNSIGHT #45	1994	153			
	GUNSIGHT #45/AMENDED	6420	1009-10	1	19S	15E
A MC 36132	GUNSIGHT #46	1994	154	36	18S	15E
A MC 36133	GUNSIGHT #47	1994	155	36	18S	15E
A MC 36134	GUNSIGHT #48	1994	156	36	18S	15E
A MC 36135	GUNSIGHT #49	1994	157	36	18S	15E
A MC 36136	GUNSIGHT #50	1994	158			
	GUNSIGHT NO. 50/AMENDED	2078	464	36	18S	15E
A MC 36137	WILLIAMS FOLLY ✓	5406	878	36	18S	15E
A MC 36138	WILLIAMS FOLLY #2 ✓	5406	879	36	18S	15E
A MC 46740	SANTA RITA #1	2148	520	30	18S	16E
A MC 46741	SANTA RITA #2	2148	521	30	18S	16E

*- 72780
36078-84
36086-138
46740-1*

R 100 1250

RECEIVED
B.L.M. AZ STATE OFFICE

DEC 30 1987

7:45 A.M.
PHOENIX, ARIZONA

Location Notice Posted:
G & SR B&M
Pima County, Arizona

B.L.M. Serial No.	Name of Claim	Book	Page	Sec.	Twp.	Rge.
A MC 46742	SANTA RITA #3	2148	522	30	18S	16E
A MC 46743	SANTA RITA #4	2148	523	30	18S	16E
A MC 46744	SANTA RITA #5	2148	524	30	18S	16E
A MC 46745	SANTA RITA #6	2148	525	30	18S	16E
A MC 46746	SANTA RITA #7	2148	526	30	18S	16E
A MC 46747	SANTA RITA #8A	2170	436	30	18S	16E
A MC 46748	SANTA RITA #9	2148	528	30	18S	16E
A MC 46749	SANTA RITA #10	2148	529	30	18S	16E
A MC 46750	SANTA RITA #11	2148	530	31	18S	16E
A MC 46751	SANTA RITA #12	2148	531	36	18S	15E
A MC 46752	SANTA RITA #13	2148	532	25	18S	15E
A MC 46753	SANTA RITA #14	2148	533	36	18S	15E
A MC 46754	SANTA RITA #15	2148	534	36	18S	15E
A MC 46755	SANTA RITA #16	2148	535	31	18S	16E
A MC 46756	SANTA RITA #17	2148	536	31	18S	16E
A MC 46757	SANTA RITA #18	2148	537	31	18S	16E
A MC 46758	SANTA RITA #19	2148	538	31	18S	16E
A MC 46759	SANTA RITA #20	2148	539	31	18S	16E
A MC 46760	SANTA RITA #21	2148	540	31	18S	16E
A MC 46761	SANTA RITA #22	2148	541	31	18S	16E
A MC 46762	SANTA RITA #23	2148	542	31	18S	16E
A MC 46763	SANTA RITA #24	2148	543	31	18S	16E
A MC 46764	SANTA RITA #25	2148	544	31	18S	16E
A MC 46765	SANTA RITA #26	2148	545	36	18S	15E
A MC 46766	SANTA RITA #27	2148	546	36	18S	15E
A MC 46767	SANTA RITA #28	2148	547	36	18S	15E
A MC 46768	SANTA RITA #29	2148	548	36	18S	15E
A MC 46769	SANTA RITA #30	2148	549	36	18S	15E
A MC 46770	SANTA RITA #31	2148	550	36	18S	15E
A MC 46771	CATALINA #1	2148	518	30	18S	16E
A MC 46772	CATALINA #2	2148	517	30	18S	16E
A MC 46773	CATALINA #3	2148	516	30	18S	16E
A MC 46774	CATALINA #4	2148	515	30	18S	16E
A MC 46775	CATALINA #5A	2170	437	30	18S	16E
A MC 46776	CATALINA #6A	2170	435	30	18S	16E
A MC 46777	CATALINA #7	2148	512	30	18S	16E
A MC 46778	CATALINA #8	2148	511	30	18S	16E
A MC 46779	FRED BENNETT ✓	936	425	30	18S	16E
A MC 46780	FRED BENNETT ✓	712	107			
	FRED BENNETT/AMENDED	2110	262	30	18S	16E
A MC 46781	ROSEMONT #9 ✓	936	424			
	ROSEMONT #9/AMENDED	2078	466	30	18S	16E
A MC 46782	ROSEMONT #11 ✓	936	420	30	18S	16E
A MC 46783	ROSEMONT 11-A ✓	2078	458	30	18S	16E
A MC 46784	ROSEMONT #12	936	431			
	ROSEMONT #12/AMENDED	2078	467	30	18S	16E
A MC 46785	ROSEMONT #13	936	434			
	ROSEMONT #13/AMENDED	2078	468	30	18S	16E
A MC 46786	ROSEMONT #15	936	429			
	ROSEMONT #15/AMENDED	2078	469	30	18S	16E
A MC 46787	ROSEMONT #16	936	430			
	ROSEMONT #16/AMENDED	2078	470	30	18S	16E
A MC 46788	ROSEMONT #17	936	432			
	ROSEMONT #17/AMENDED	2078	471	30	18S	16E
A MC 46789	ROSEMONT #18	936	433			
	ROSEMONT #18/AMENDED	2078	472	30	18S	16E
A MC 46790	ROSEMONT 21 ✓	964	202			
	ROSEMONT #21/AMENDED ✓	2078	473	29	18S	16E
A MC 46791	FRED BENNETT FRACTION ✓	2022	338	30	18S	16E
A MC 46792	LAST CHANCE NO 1/ RELOCATION	2929	207	36	18S	15E
A MC 46793	LAST CHANCE NO 2/ RELOCATION	2929	208	36	18S	15E
A MC 46794	LAST CHANCE NO 3/ RELOCATION	2929	209	36	18S	15E
A MC 46795	MERCHANT (MINE) ✓	DD	284	25	18S	15E
A MC 46796	CAVE ✓	NN	555	25	18S	15E
A MC 46797	TAILOR ✓	NN	556	25	18S	15E

46742-797

8188 1257

RECEIVED
B.L.M. AZ STATE OFFICE

DEC 30 1987

Location Notice Posted:
G & SR B&M
Pima County, Arizona

7:45 A.M.

PHOENIX, ARIZONA

B.L.M. Serial No.	Name of Claim	Book	Page	Sec.	Twp.	Rge.
A MC 64134	CLOUD REST ✓	SS	511			
	CLOUD REST/AMENDED	6104	1273-74	36	18S	15E
A MC 64135	BIG WINDY ✓	5406	876	1	19S	15E
A MC 64136	BIG WINDY FRACTION ✓	5406	877	1	19S	15E
A MC 64137	BLUE WING ✓	SS	581	36	18S	15E
A MC 64138	CLOUD REST NO.1 ✓	B-B-B	277			
	CLOUD REST NO.1/AMENDED	6104	1275-76	36	18S	15E
A MC 66835	KENT #1 LONG JOHN ✓	1936	245	30	18S	16E
A MC 66836	KENT #2 PATRICIA C. ✓	1936	246	30	18S	16E
A MC 66837	KENT #3 LITTLE JOE ✓	1936	247	30	18S	16E
A MC 66838	BELLE OF ROSEMONT ✓	2571	125			
	BELLE OF ROSEMONT/AMENDED	6216	999-1000	29	18S	16E
A MC 74390	JOHN ✓	995	395	19	18S	16E
A MC 74391	JOE ✓	995	396	24	18S	15E
A MC 74392	BEN ✓	995	392	24	18S	15E
A MC 74393	PETE ✓	995	394	24	18S	15E
A MC 74394	ADOLPH LEWISOHN ✓	710	346	30	18S	16E
A MC 74395	ADOLPH LEWISOHN ✓	936	419	30	18S	16E
A MC 74396	ROSEMONT ✓	710	347	30	18S	16E
A MC 74397	ROSEMONT ✓	936	418	30	18S	16E
A MC 74398	ALBERT STEINFELD ✓	710	348	30	18S	16E
A MC 74399	ALBERT STEINFELD ✓	936	427	30	18S	16E
A MC 74400	HUGH YOUNG ✓	712	108	30	18S	16E
A MC 74401	HUGH YOUNG ✓	936	422	30	18S	16E
A MC 74402	ETHEL ✓	712	109	30	18S	16E
A MC 74403	ALBERT ✓	712	110	30	18S	16E
A MC 74404	ROSEMONT #1	908	504	31	18S	16E
A MC 74405	ROSEMONT #2	908	501	31	18S	16E
A MC 74406	ROSEMONT #3	908	503	31	18S	16E
A MC 74407	ROSEMONT #4	908	499	31	18S	16E
A MC 74408	ROSEMONT #7	936	421	30	18S	16E
A MC 74409	ROSEMONT #8	936	423	30	18S	16E
A MC 74410	ROSEMONT #14 ✓	936	428	30	18S	16E
A MC 74411	ROSEMONT # 19	964	200	31	18S	16E
A MC 74412	ROSEMONT # 20	964	201	31	18S	16E
A MC 74413	ROSEMONT #20 ✓	908	500	31	18S	16E
A MC 74414	ROSEMONT # 22 ✓	964	203	31	18S	16E
A MC 74415	ROSEMONT # 23	908	497	31	18S	16E
A MC 74416	ROSEMONT #24	908	498	31	18S	16E
A MC 74417	ROSEMONT #25	908	502	31	18S	16E
A MC 74418	RX ✓	936	426	30	18S	16E
A MC 75181	FLYING DUTCHMAN #7A ✓	6121	1269-70	13	18S	15E
A MC 75182	BLUE POINT NO. 2A ✓	6121	1271-72	13	18S	15E
A MC 75183	ALPINE #1A ✓	6121	1275-76	13	18S	15E
A MC 75184	ALPINE #2A ✓	6121	1277-78	13	18S	15E
A MC 75185	ALPINE #3A ✓	6121	1279-80	18	18S	16E
A MC 75186	ALPINE #4A ✓	6121	1281-82	18	18S	16E
A MC 95315	FRIJOLE VI A ✓	6159	1135-36	24	18S	15E
A MC 99789	FALCON 1A	6216	899-900	29	18S	16E
A MC 99790	FALCON 2A	6216	901-902	29	18S	16E
A MC 99791	FALCON 3A	6216	903-904	29	18S	16E
A MC 99792	FALCON 4A	6216	905-906	29	18S	16E
A MC 99793	FALCON 5A	6216	907-908	29	18S	16E
A MC 99794	FALCON 6A	6216	909-910	29	18S	16E
A MC 99795	FALCON 7A	6216	911-912	29	18S	16E
A MC 99796	FALCON 8A	6216	913-914	29	18S	16E
A MC 99797	FALCON 9A	6216	915-916	29	18S	16E
A MC 99798	FALCON 10A	6216	917-918	29	18S	16E
A MC 99799	FALCON 11A	6216	919-920	29	18S	16E
A MC 99800	FALCON 12A	6216	921-922	29	18S	16E
A MC 99801	FALCON 13A	6216	923-924	29	18S	16E
A MC 99802	FALCON 14A	6216	925-926	29	18S	16E
A MC 99803	FALCON 15A	6216	927-928	29	18S	16E
A MC 99804	FALCON 16A	6216	929-930	29	18S	16E
A MC 99805	FALCON 17A	6216	931-932	29	18S	16E
A MC 99806	FALCON 18A	6216	933-934	29	18S	16E
A MC 99807	FALCON 19A	6216	935-936	29	18S	16E
A MC 99808	FALCON 20A	6216	937-938	29	18S	16E

64134-8
66835-8
74390-74398
75181-86
95315
99789-88

8188 1259

RECEIVED
B.L.M. AZ STATE OFFICE

DEC 30 1987

7:45 A.M.
PHOENIX, ARIZONA

Location Notice Posted:
G & SR B&M
Pima County, Arizona

B.L.M. Serial No.	Name of Claim	Book	Page	Sec.	Twp.	Rge.
A MC 46798	WEDGE ✓	821	393	25	18S	15E
A MC 46799	WEDGE NO 2 ✓	897	182	25	18S	15E
A MC 46800	STRIP ✓	821	391	30	18S	16E
A MC 46801	CUBA FRACTION ✓	2022	342	25	18S	15E
A MC 46802	PATRICK HENRY FRACTION/RELOCATION ✓	3486	103	30	18S	16E
A MC 46803	R. G. INGERSOLL FRACTION ✓	2110	265	19	18S	16E
A MC 46804	DAYLIGHT FRACTION ✓	2110	266	30	18S	16E
A MC 46805	TRAVIS #2	1983	254			
	TRAVIS #2/AMENDED	2078	465	30	18S	16E
A MC 46806	TRAVIS #3	1983	255	30	18S	16E
A MC 46807	TRAVIS #4	1983	256			
	TRAVIS #4/AMENDED	2170	455	31	18S	16E
A MC 46808	TRAVIS #5	1983	257	31	18S	16E
A MC 46809	TRAVIS #6	1983	258	29	18S	16E
A MC 46810	ART ✓	1009	441			
	ART/AMENDED	2078	459	19	18S	16E
A MC 46811	AL ✓	1009	442			
	AL/AMENDED	2078	460	19	18S	16E
A MC 46812	SAM ✓	1009	439			
	SAM/AMENDED	2078	461	19	18S	16E
A MC 46813	FRED ✓	1009	440			
	FRED/AMENDED	2078	462	19	18S	16E
A MC 46814	BERT ✓	1009	443			
	BERT/AMENDED	2078	463	19	18S	16E
A MC 46815	BOB ✓	995	393	24	18S	15E
A MC 47482	CANYON NO. 34	6048	1225-26	7	18S	16E
A MC 47483	CANYON NO. 35	6048	1227-28	7	18S	16E
A MC 47484	CANYON NO. 36	6048	1229-30	7	18S	16E
A MC 47485	CANYON NO. 37	6048	1231-32	7	18S	16E
A MC 47486	CANYON NO. 38	6048	1233-34	7	18S	16E
A MC 47487	CANYON NO. 39	6048	1235-36	7	18S	16E
A MC 47488	CANYON NO. 40	6048	1237-38	7	18S	16E
A MC 47489	CANYON NO. 41	6048	1239-40	7	18S	16E
A MC 47490	CANYON NO. 42	6048	1241-42	7	18S	16E
A MC 47491	CANYON NO. 43	6048	1243-44	7	18S	16E
A MC 47512	CANYON NO. 64	6048	1285-86	7	18S	16E
A MC 47513	CANYON NO. 65	6048	1287-88	7	18S	16E
A MC 47514	CANYON NO. 66	6048	1289-90	7	18S	16E
A MC 47515	CANYON NO. 67	6048	1291-92	7	18S	16E
A MC 47516	CANYON NO. 68	6048	1293-94	7	18S	16E
A MC 47517	CANYON NO. 69	6048	1295-96	7	18S	16E
A MC 47518	CANYON NO. 70	6048	1297-98	7	18S	16E
A MC 47519	CANYON NO. 71	6048	1299-00	7	18S	16E
A MC 47520	CANYON NO. 72	6048	1301-02	7	18S	16E
A MC 47521	CANYON NO. 73	6048	1303-04	7	18S	16E
A MC 47522	CANYON NO. 74	6048	1305-06	7	18S	16E
A MC 47523	CANYON NO. 75	6048	1307-08	7	18S	16E
A MC 47524	CANYON NO. 76	6048	1309-10	7	18S	16E
A MC 47525	CANYON NO. 77	6048	1311-12	7	18S	16E
A MC 47526	CANYON NO. 78	6048	1313-14	7	18S	16E
A MC 47527	CANYON NO. 79	6048	1315-16	7	18S	16E
A MC 62785	TELEMETER FRACTION ✓	2075	381			
	TELEMETER FRACTION/AMENDED	5013	166	14	18S	15E
A MC 62786	WEST END FRACTION ✓	2075	383			
	WEST END FRACTION/AMENDED	5013	164	14	18S	15E
A MC 62787	HATTIE FRACTION ✓	2075	382			
	HATTIE FRACTION/AMENDED	5013	165	14	18S	15E
A MC 64123	CACTUS ✓	6104	1251-52	36	18S	15E
A MC 64124	TRAVIS #7 ✓	6104	1253-54	30	18S	16E
A MC 64125	FOX #1	2705	63			
	FOX #1/AMENDED	6104	1255-56	1	19S	15E
A MC 64126	FOX #2	2705	64			
	FOX #2/AMENDED	6104	1257-58	1	19S	15E
A MC 64131	FOX #7	2705	69			
	FOX #7/AMENDED ✓	6104	1267-68	35	18S	15E
A MC 64133	FOX #13	2705	75			
	FOX #13/AMEN ✓	6104	1271-72	2	19S	15E

46-05-215
47082-91
47512-27
62785-87
64123-6
64131
133

QC71 001Q

RECEIVED
B.L.M. AZ STATE OFFICE

DEC 30 1987

7:45 A.M.
PHOENIX, ARIZONA

Location Notice Posted:
G & SR B&M
Pima County, Arizona

B.L.M. Serial No.	Name of Claim	Book	Page	Sec.	Twp.	Rge.
A MC 99809	FALCON 21A	6216	939-940	29	18S	16E
A MC 99810	FALCON 22A	6216	941-942	29	18S	16E
A MC 99811	FALCON 27A	6216	943-944	29	18S	16E
A MC 99812	FALCON 28A	6216	945-946	29	18S	16E
A MC 99813	FALCON 29A	6216	947-948	29	18S	16E
A MC 99814	FALCON 30A	6216	949-950	29	18S	16E
A MC 99815	FALCON 31A	6216	951-952	29	18S	16E
A MC 99816	FALCON 32A	6216	953-954	29	18S	16E
A MC 99817	WASP 62A	6216	963-964	29	18S	16E
A MC 99818	WASP 63A	6216	965-966	29	18S	16E
A MC 99819	WASP 219A	6216	967-968	29	18S	16E
A MC 99820	WASP 220A	6216	969-970	29	18S	16E
A MC 99821	WASP 221A	6216	971-972	29	18S	16E
A MC 99822	WASP 222A	6216	973-974	29	18S	16E
A MC 99823	TECKY	6216	997-998	29	18S	16E
A MC 117293	MIA 1 A	6420	1011-13	1	19S	15E
A MC 117294	MIA 2 A	6420	1014-16	1	19S	15E
A MC 117295	MIA 3 A	6420	1017-19	1	19S	15E
A MC 117296	MIA 4 A	6420	1020-22	1	19S	15E
A MC 117297	MIA 5 A	6420	1023-25	1	19S	15E
A MC 117298	MIA 6 A	6420	1026-28	1	19S	15E
A MC 117299	MIA 7 A	6420	1029-31	1	19S	15E
A MC 117300	MIA 8 A	6420	1032-34	1	19S	15E
A MC 117301	MIA 9 A	6420	1035-37	1	19S	15E
A MC 117304	MIA 12 A	6420	1043-45	1	19S	15E
A MC 117305	MIA 13 A	6420	1046-48	1	19S	15E
A MC 117306	MIA 14 A	6420	1049-51	1	19S	15E
A MC 129394	BILLY C.	6522	781-782	1	19S	15E

99809-23
117293-301
117304-306
129394

8188 1260

DECONCINI McDONALD BRAMMER YETWIN LACY & ZIMMERMAN

A PROFESSIONAL CORPORATION

ATTORNEYS AT LAW

240 NORTH STONE AVENUE
TUCSON, ARIZONA 85701-1295
(602) 623-3411
FAX (602) 624-0972

2800 NORTH CENTRAL AVENUE, SUITE 1800
PHOENIX, ARIZONA 85004-3016
(602) 248-0038
FAX: (602) 248-8214

2205
27443
35995
62735
JR

December 29, 1987

EVD DECONCINI (1987-1988)
JOHN R. McDONALD J. WM. BRAMMER, JR.
RICHARD M. YETWIN JOHN C. LACY
ROBERT M. STRUSE WILLIAM B. HANSON
JOHN C. RICHARDSON DAVID C. ANSON
JAMES A. JUTRY SPENCER A. SMITH
MICHAEL R. URMAN DENISE M. BAINTON
BERNARD C. OWENS KAREN J. NYGAARD
LUIS A. OCHOA SUSAN E. MILLER
GARY F. URMAN

DOUGLAS G. ZIMMERMAN
GARY L. LASSEN
DINO DECONCINI
KENNETH C. SUNDLOF, JR.
DIANE M. MILLER
MATTHEW R. BERENS
JAMES E. CARTER
SHARON M. HENSLEY
D. REX SHUMWAY II
COLLEEN L. FRENCH
NEIL W. THOMSON
JOHN P. LOVINGER

PLEASE REPLY TO TUCSON
File No. 870360

Richard J. Kennedy
Pima County Recorder
115 North Church Avenue
Tucson, Arizona 85701

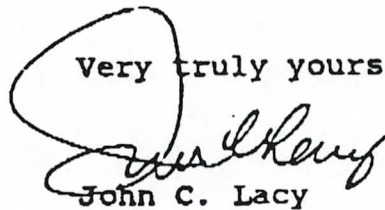
HAND DELIVERED

Re: Annual Assessment Affidavit

Dear Mr. Kennedy:

I have enclosed for recording an Affidavit of Performance of Annual Labor concerning unpatented mining claims situated in the Helvetia Mining District, Pima County, Arizona. Please return the recorded document to me in the enclosed envelope. I have also enclosed this office's check in the amount of \$13.00 to cover the recording fee.

Very truly yours,



John C. Lacy

/jpc
encl.

c: w/enc: Arizona State Office
Bureau of Land Management
Dennis E. Nolen

RECEIVED
B.L.M. AZ STATE OFFICE
DEC 30 12 29 PM '87
PHOENIX, ARIZONA

1229870230.jcl2

AFFIDAVIT OF PERFORMANCE OF ANNUAL LABOR

RECEIVED
BLM AZ STATE OFFICE
DEC 30 12 29 PM '81
PHOENIX, ARIZONA

STATE OF ARIZONA)
) ss.
County of Pima)

DENNIS E. NOLEN, being first duly sworn, upon his oath states
as follows:

1. He is a citizen of the United States, more than eighteen (18) years of age, and is personally acquainted with the eighty-four (84) unpatented lode mining claims situated in the Helvetia Mining District, Pima County, Arizona, the names of which are indicated on Exhibit A attached hereto (the "Claims"), which exhibit also includes the book and page of recording of the location notice in the office of the Recorder of Pima County, Arizona, the serial number assigned to the Claims by the Arizona State Office of the Bureau of Land Management and the location of the location monuments thereof according to the public land survey system of the United States.

2. This Affidavit is made for, on behalf of, and at the direction of HELVETIA LAND & CATTLE COMPANY, INC., an Arizona corporation, whose address is Sasabe Star Route, Box 25-X, Tucson,, Arizona 85736, and SAHUARITA MINING 1986, LTD., a Colorado limited partnership, whose address is Suite 105, 1155 Kelly Johnson Blvd., Colorado Spring, Colorado 80920, the owners of such Claims.


3. The location notices of the Claims are posted within the sections of the public land survey system as indicated on

Exhibit A, Pima County, Arizona, and the Claims ~~from~~ a contiguous block.


4. Between the 1st day of September, 1986, and the 1st day of September, 1987, not less than Eight Thousand Four Hundred Dollars (\$8,400.00) worth of work and improvements were done and performed upon or for the benefit of each of the Claims, not including the location work of the Claims.

5. Such work and improvements consisted of the maintenance of roads and actual mining operations performed by Calcium Products of Arizona, P. O. Box 70, Sahuarita, Arizona 85629.

6. All of the above work and improvements were performed by or at the expense of SAHUARITA MINING 1986, LTD., the owner of an undivided forty percent interest in the Claims, for the purpose of complying with the laws of the United States pertaining to assessment or annual work.


Dennis E. Nolen

Subscribed and sworn to before me this 29th day of December, 1987, by Dennis E. Nolen.


Notary Public

My Commission Expires:

April 17, 1988

RECEIVED
B.L.M. AZ STATE OFFICE
DEC 30 12 29 PM '87
PHOENIX, ARIZONA

Exhibit A

Eighty four (84) unpatented lode mining claims situated in the Helvetia Mining District of Pima County, Arizona, the location notices and latest amended location notices, if any, of which are recorded in the office of the County Recorder of Pima County, Arizona, in the books and at the pages set forth below:

B.L.M. Serial No.	Name of Claim	Book	Page	Location Notice Posted:		
				Sec.	Twp.	Rge.
A MC 2205	WALTHUM	942	87			
A MC 2206	WALTHUM/AMENDED	5436	812	22	18S	15E
A MC 2207	FLAT TOP	913	600			
A MC 2208	FLAT TOP/AMENDED	5436	813	15	18S	15E
A MC 2209	ROUND TOP	914	1			
A MC 2210	ROUND TOP/AMENDED	5436	814	15	18S	15E
A MC 2208	THE AXE	287	258			
A MC 2209	THE AXE/AMENDED	5436	815	14	18S	15E
A MC 2210	SUZY	934	536			
A MC 2210	SUZY/AMENDED	5436	816	22	18S	15E
A MC 2210	ALACHUA	916	549			
A MC 2210	ALACHUA/AMENDED	5436	817	22	18S	15E
A MC 27443	ELK 27 A ✓	3423	187	11	18S	15E
A MC 27444	ELK 28 A ✓	3423	188	11	18S	15E
A MC 27445	ELK 29	3368	604	11	18S	15E
A MC 27446	ELK 30	3368	605	11	18S	15E
A MC 27447	ELK 31	3368	606	11	18S	15E
A MC 27448	ELK 32	3368	607	11	18S	15E
A MC 27449	ELK 33	3368	608	11	18S	15E
A MC 27450	ELK 34	3368	609	11	18S	15E
A MC 27503	ELK 108	3368	683	11	18S	15E
A MC 27504	ELK 109	3368	684	10	18S	15E
A MC 27505	ELK 110	3368	685	10	18S	15E
A MC 27506	ELK 111	3368	686	10	18S	15E
A MC 27507	ELK 112	3368	687	10	18S	15E
A MC 27508	ELK 115 ✓	3368	690	11	18S	15E
A MC 27533	DOE 1	3366	300	23	18S	15E
A MC 27534	DOE 2	3366	301	23	18S	15E
A MC 27535	DOE 3	3366	302	23	18S	15E
A MC 27536	DOE 4	3366	303	23	18S	15E
A MC 27565	DOE 33	3363	430	23	18S	15E
A MC 27566	DOE 34	3363	431	23	18S	15E

RECEIVED
B.L.M. AZ STATE OFFICE
DEC 30 12 30 PM '87
TUCSON, ARIZONA

Location Notice Posted:

G & SR B & M

Pima County, Arizona

Sec. Twp. Rge.

B.L.M.

Serial No.	Name of Claim	Book	Page	Sec.	Twp.	Rge.
A MC 35995	ELK 49	3368	624	14	18S	15E
A MC 35996	ELK 50	3368	625	14	18S	15E
A MC 35997	ELK 51	3368	626	14	18S	15E
A MC 35998	ELK 52	3368	627	14	18S	15E
A MC 35999	ELK 53	3368	628	14	18S	15E
A MC 36000	ELK 54	3368	629	14	18S	15E
A MC 36001	ELK 55	3368	630	14	18S	15E
A MC 36002	ELK 56	3368	631	14	18S	15E
A MC 36003	ELK 57	3368	632	14	18S	15E
A MC 36004	ELK 58	3368	633	14	18S	15E
A MC 36005	ELK 59	3368	634	14	18S	15E
A MC 36006	ELK 60	3368	635	14	18S	15E
A MC 36007	ELK 61	3368	636	14	18S	15E
A MC 36008	ELK 62	3368	637	14	18S	15E
A MC 36009	ELK 63	3368	638	14	18S	15E
A MC 36010	ELK 64	3368	639	14	18S	15E
A MC 36011	ELK 65	3368	640	14	18S	15E
A MC 36012	ELK 66	3368	641	14	18S	15E
A MC 36013	ELK 67	3368	642	14	18S	15E
A MC 36014	ELK 68	3368	643	14	18S	15E
A MC 36015	ELK 69	3368	644	14	18S	15E
A MC 36016	ELK 113	3368	688	14	18S	15E
A MC 36017	ELK 114	3368	689	14	18S	15E
A MC 36018	BUZZARD NO. 2	2089	291	14	18S	15E
A MC 36019	BUZZARD NO. 3	2089	292	14	18S	15E
A MC 36020	BUZZARD NO. 4	2089	293	13	18S	15E
A MC 36022	SHADOW #1	2827	63	23	18S	15E
A MC 36023	SHADOW #2	2827	64	23	18S	15E
A MC 36024	SHADOW #3	2827	65	23	18S	15E
A MC 62735	BAKER	916	550	15	18S	15E
A MC 62736	DADE	916	551	15	18S	15E
A MC 62737	EUSTIS	916	552	15	18S	15E
A MC 62738	FLAGLER	916	553	15	18S	15E
A MC 62739	GLADES	916	554	15	18S	15E
A MC 62744	LIBERTY	916	559	15	18S	15E
A MC 62745	MANATEE	916	560	15	18S	15E
A MC 62746	NASSAU	916	561	15	18S	15E
A MC 62753	LEON	948	27	22	18S	15E
A MC 62766	RUBY	287	256	15	18S	15E
A MC 62767	IRISH	287	259	15	18S	15E
A MC 62768	DUZY	932	231	22	18S	15E
A MC 62769	BOSTON	1750	237	22	18S	15E
A MC 62770	THE ALTA NO. I	MMM	294			
	THE ALTA NO. 1/AMENDED	464	65	15		
A MC 62771	AMERICA NO. I	MMM	295			
	AMERICA NO. 1/AMENDED	464	63	15		
A MC 62772	AMERICA NO. 2	MMM	293			
	AMERICA NO. 2/AMENDED	464	64	15		

DEC 30 12 30 PM '87
 RECEIVED
 B.L.M. AZ STATE OFFICE
 PHOENIX ARIZONA

Location Notice Posted:

G & SR B & M

Pima County, Arizona

Sec. Twp. Rge.

Claim No.	Name of Claim	Book	Page	Sec.	Twp.	Rge.
MC 62773	APRICOT	MMM	292			
	APRICOT/AMENDED ✓	464	60	15	18S	15E
MC 62774	FRENCH KING	MMM	289			
	FRENCH KING/AMENDED ✓	464	67	15	18S	15E
MC 62775	ALEXANDER	MMM	290			
	ALEXANDER/AMENDED ✓	464	59	15	18S	15E
MC 62776	ITALIAN QUEEN	MMM	291			
	ITALIAN QUEEN/AMENDED ✓	464	71	15	18S	15E
MC 62777	SHOVEL	MMM	331			
	SHOVEL/AMENDED ✓	464	70	15	18S	15E
MC 62778	FOUR QUEENS ✓	287	257	15	18S	15E
MC 62784	CHERRY ✓	MMM	330			
	CHERRY/AMENDED	464	66	14	18S	15E
MC 62788	RAKE ✓	3869	110	15	18S	15E
MC 62789	HOE ✓	3869	111	15	18S	15E
MC 62790	MARLA ✓	6104	1237-1238	22	18S	15E
MC 62791	MARLA NO. 2	6104	1239-1240	22	18S	15E
MC 62792	MARLA NO. 3	6104	1241-1242	22	18S	15E
MC 62796	MARLA NO. 4	6104	1243-1244	22	18S	15E

RECEIVED OFFICE
 BLM. AZ STATE
 DEC 30 12 30 PM '87
 PHOENIX, ARIZONA

DECONCINI McDONALD BRAMMER YETWIN LACY & ZIMMERMAN

A PROFESSIONAL CORPORATION

ATTORNEYS AT LAW

240 NORTH STONE AVENUE
TUCSON, ARIZONA 85701-1295
(602) 623-3411
FAX (602) 624-0972

2600 NORTH CENTRAL AVENUE, SUITE 1600
PHOENIX, ARIZONA 85004-3016
(602) 248-0036
FAX: (602) 248-8214

EVO DECONCINI (1901-1986)

JOHN R. McDONALD J. WM. BRAMMER, JR.
RICHARD M. YETWIN JOHN C. LACY
ROBERT M. STRUSE WILLIAM B. HANSON
JOHN C. RICHARDSON DAVID C. ANSON
JAMES A. JUTRY SPENCER A. SMITH
MICHAEL R. URMAN DENISE M. BAINTON
BERNARD C. OWENS KAREN J. NYGAARD
LUIS A. OCHOA SUSAN E. MILLER
GARY F. URMAN

December 29, 1987

DOUGLAS G. ZIMMERMAN
GARY L. LASSEN
DINO DECONCINI
KENNETH C. SUNDLOF, JR.
DIANE M. MILLER
MATTHEW R. BERENS
JAMES E. CARTER
SHARON M. HENSLEY
D. REX SHUMWAY II
COLLEEN L. FRENCH
NEIL W. THOMSON
JOHN P. LOVINGER

PLEASE REPLY TO TUCSON
File No. 870560

Richard J. Kennedy
Pima County Recorder
115 North Church Avenue
Tucson, Arizona 85701

~~HAND DELIVERED~~

RECEIVED
B.L.M. AZ STATE OFFICE

DEC 31 1987

7:45 A.M.

PHOENIX, ARIZONA

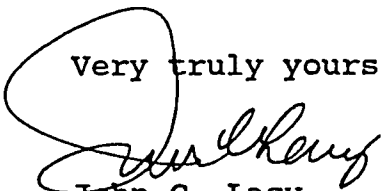
"Postmarked timely"

Re: Annual Assessment Affidavit

Dear Mr. Kennedy:

I have enclosed for recording an Affidavit of Performance of Annual Labor concerning unpatented mining claims situated in the Helvetia Mining District, Pima County, Arizona. Please return the recorded document to me in the enclosed envelope. I have also enclosed this office's check in the amount of \$13.00 to cover the recording fee.

Very truly yours,


John C. Lacy

/jp
encl.

c: w/enc: Arizona State Office
Bureau of Land Management
Dennis E. Nolen

1229870230.jcl2

AFFIDAVIT OF PERFORMANCE OF ANNUAL LABOR

2205
27443

RECEIVED 35995
B.L.M. AZ STATE OFFICE
62735

DEC 8 11 1987
7:45 A.M.

PHOENIX, ARIZONA

"Postmarked timely"

STATE OF ARIZONA)
) ss.
County of Pima)

DENNIS E. NOLEN, being first duly sworn, upon his oath states
as follows:

1. He is a citizen of the United States, more than eighteen (18) years of age, and is personally acquainted with the eighty-four (84) unpatented lode mining claims situated in the Helvetia Mining District, Pima County, Arizona, the names of which are indicated on Exhibit A attached hereto (the "Claims"), which exhibit also includes the book and page of recording of the location notice in the office of the Recorder of Pima County, Arizona, the serial number assigned to the Claims by the Arizona State Office of the Bureau of Land Management and the location of the location monuments thereof according to the public land survey system of the United States.

2. This Affidavit is made for, on behalf of, and at the direction of HELVETIA LAND & CATTLE COMPANY, INC., an Arizona corporation, whose address is Sasabe Star Route, Box 25-X, Tucson,, Arizona 85736, and SAHUARITA MINING 1986, LTD., a Colorado limited partnership, whose address is Suite 105, 1155 Kelly Johnson Blvd., Colorado Spring, Colorado 80920, the owners of such Claims.


3. The location notices of the Claims are posted within the sections of the public land survey system as indicated on

Exhibit A, Pima County, Arizona, and the Claims form a contiguous block.

4. Between the 1st day of September, 1986, and the 1st day of September, 1987, not less than Eight Thousand Four Hundred Dollars (\$8,400.00) worth of work and improvements were done and performed upon or for the benefit of each of the Claims, not including the location work of the Claims.

5. Such work and improvements consisted of the maintenance of roads and actual mining operations performed by Calcium Products of Arizona, P. O. Box 70, Sahuarita, Arizona 85629.

6. All of the above work and improvements were performed by or at the expense of SAHUARITA MINING 1986, LTD., the owner of an undivided forty percent interest in the Claims, for the purpose of complying with the laws of the United States pertaining to assessment or annual work.


Dennis E. Nolen

Subscribed and sworn to before me this 29th day of December, 1987, by Dennis E. Nolen.


Notary Public

My Commission Expires:

April 17, 1988

RECEIVED
B.L.M. AZ STATE OFFICE

DEC 31 1987

7:45 A.M.
PHOENIX, ARIZONA

"Postmarked timely"

Exhibit A

Eighty four (84) unpatented lode mining claims situated in the Helvetia Mining District of Pima County, Arizona, the location notices and latest amended location notices, if any, of which are recorded in the office of the County Recorder of Pima County, Arizona, in the books and at the pages set forth below:

B.L.M. Serial No.	Name of Claim	Book	Page	Location Notice Posted:		
				G & SR B & M Pima County, Arizona		
				Sec.	Twp.	Rqe.
A MC 2205	WALTHUM ✓	942	87			
	WALTHUM/AMENDED	5436	812	22	18S	15E
A MC 2206	FLAT TOP ✓	913	600			
	FLAT TOP/AMENDED	5436	813	15	18S	15E
A MC 2207	ROUND TOP ✓	914	1			
	ROUND TOP/AMENDED	5436	814	15	18S	15E
A MC 2208	THE AXE ✓	287	258			
	THE AXE/AMENDED	5436	815	14	18S	15E
A MC 2209	SUZY ✓	934	536			
	SUZY/AMENDED	5436	816	22	18S	15E
A MC 2210	ALACHUA ✓	916	549			
	ALACHUA/AMENDED	5436	817	22	18S	15E
A MC 27443	ELK 27 A ✓	3423	187	11	18S	15E
A MC 27444	ELK 28 A ✓	3423	188	11	18S	15E
A MC 27445	ELK 29 ✓	3368	604	11	18S	15E
A MC 27446	ELK 30 ✓	3368	605	11	18S	15E
A MC 27447	ELK 31 ✓	3368	606	11	18S	15E
A MC 27448	ELK 32 ✓	3368	607	11	18S	15E
A MC 27449	ELK 33 ✓	3368	608	11	18S	15E
A MC 27450	ELK 34 ✓	3368	609	11	18S	15E
A MC 27503	ELK 108 ✓	3368	683	11	18S	15E
A MC 27504	ELK 109 ✓	3368	684	10	18S	15E
A MC 27505	ELK 110 ✓	3368	685	10	18S	15E
A MC 27506	ELK 111 ✓	3368	686	10	18S	15E
A MC 27507	ELK 112 ✓	3368	687	10	18S	15E
A MC 27508	ELK 115 ✓	3368	690	11	18S	15E
A MC 27533	DOE 1 ✓	3366	300	23	18S	15E
A MC 27534	DOE 2 ✓	3366	301	23	18S	15E
A MC 27535	DOE 3 ✓	3366	302	23	18S	15E
A MC 27536	DOE 4 ✓	3366	303	23	18S	15E
A MC 27565	DOE 33 ✓	3363	430	23	18S	15E
A MC 27566	DOE 34 ✓	3363	431	23	18S	15E

RECEIVED
B.L.M. AZ STATE OFFICE

"Postmarked timely" DEC 31 1987

7:45 A.M.
PHOENIX, ARIZONA

Location Notice Posted:

B.L.M. Serial No.	Name of Claim	Book	Page	G & SR B & M Pima County, Arizona		
				Sec.	Twp.	Rge.
A MC 35995.	ELK 49 ✓	3368	624	14	18S	15E
A MC 35996.	ELK 50 ✓	3368	625	14	18S	15E
A MC 35997.	ELK 51 ✓	3368	626	14	18S	15E
A MC 35998.	ELK 52 ✓	3368	627	14	18S	15E
A MC 35999.	ELK 53 ✓	3368	628	14	18S	15E
A MC 36000.	ELK 54 ✓	3368	629	14	18S	15E
A MC 36001.	ELK 55 ✓	3368	630	14	18S	15E
A MC 36002.	ELK 56 ✓	3368	631	14	18S	15E
A MC 36003.	ELK 57 ✓	3368	632	14	18S	15E
A MC 36004.	ELK 58 ✓	3368	633	14	18S	15E
A MC 36005.	ELK 59 ✓	3368	634	14	18S	15E
A MC 36006.	ELK 60 ✓	3368	635	14	18S	15E
A MC 36007.	ELK 61 ✓	3368	636	14	18S	15E
A MC 36008.	ELK 62 ✓	3368	637	14	18S	15E
A MC 36009.	ELK 63 ✓	3368	638	14	18S	15E
A MC 36010.	ELK 64 ✓	3368	639	14	18S	15E
A MC 36011.	ELK 65 ✓	3368	640	14	18S	15E
A MC 36012.	ELK 66 ✓	3368	641	14	18S	15E
A MC 36013.	ELK 67 ✓	3368	642	14	18S	15E
A MC 36014.	ELK 68 ✓	3368	643	14	18S	15E
A MC 36015.	ELK 69 ✓	3368	644	14	18S	15E
A MC 36016.	ELK 113 ✓	3368	688	14	18S	15E
A MC 36017.	ELK 114 ✓	3368	689	14	18S	15E
A MC 36018.	BUZZARD NO. 2 ✓	2089	291	14	18S	15E
A MC 36019.	BUZZARD NO. 3 ✓	2089	292	14	18S	15E
A MC 36020.	BUZZARD NO. 4 ✓	2089	293	13	18S	15E
A MC 36022.	SHADOW #1 ✓	2827	63	23	18S	15E
A MC 36023.	SHADOW #2 ✓	2827	64	23	18S	15E
A MC 36024.	SHADOW #3 ✓	2827	65	23	18S	15E
A MC 62735.	BAKER ✓	916	550	15	18S	15E
A MC 62736.	DADE ✓	916	551	15	18S	15E
A MC 62737.	EUSTIS ✓	916	552	15	18S	15E
A MC 62738.	FLAGLER ✓	916	553	15	18S	15E
A MC 62739.	GLADES ✓	916	554	15	18S	15E
A MC 62744.	LIBERTY ✓	916	559	15	18S	15E
A MC 62745.	MANATEE ✓	916	560	15	18S	15E
A MC 62746.	NASSAU ✓	916	561	15	18S	15E
A MC 62753.	LEON ✓	948	27	22	18S	15E
A MC 62766.	RUBY ✓	287	256	15	18S	15E
A MC 62767.	IRISH ✓	287	259	15	18S	15E
A MC 62768.	DUZY ✓	932	231	22	18S	15E
A MC 62769.	BOSTON ✓	1750	237	22	18S	15E
A MC 62770.	THE ALTA NO. 1 ✓	MMM	294			
	THE ALTA NO. 1/AMENDED	464	65	15	18S	15E
A MC 62771.	AMERICA NO. 1 ✓	MMM	295			
	AMERICA NO. 1/AMENDED	464	63	15	18S	15E
A MC 62772.	AMERICA NO. 2 ✓	MMM	293			
	AMERICA NO. 2/AMENDED	464	64	15	18S	15E

REC

B.L.M. AZ 88

"Postmarked timely"

DEC 3 11 1987

7:45 AM

PHOENIX, AZ

B.L.M.

Serial No.	Name of Claim	Book	Page	Location Notice Posted:		
				Sec.	Twp.	Rge.
A MC 62773	APRICOT ✓	MMM	292			
	APRICOT/AMENDED	464	60	15	18S	15E
A MC 62774	FRENCH KING ✓	MMM	289			
	FRENCH KING/AMENDED	464	67	15	18S	15E
A MC 62775	ALEXANDER ✓	MMM	290			
	ALEXANDER/AMENDED	464	59	15	18S	15E
A MC 62776	ITALIAN QUEEN ✓	MMM	291			
	ITALIAN QUEEN/AMENDED	464	71	15	18S	15E
A MC 62777	SHOVEL ✓	MMM	331			
	SHOVEL/AMENDED	464	70	15	18S	15E
A MC 62778	FOUR QUEENS ✓	287	257	15	18S	15E
A MC 62784	CHERRY ✓	MMM	330			
	CHERRY/AMENDED	464	66	14	18S	15E
A MC 62788	RAKE ✓	3869	110	15	18S	15E
A MC 62789	HOE ✓	3869	111	15	18S	15E
A MC 62790	MARLA ✓	6104	1237-1238	22	18S	15E
A MC 62791	MARLA NO. 2 ✓	6104	1239-1240	22	18S	15E
A MC 62792	MARLA NO. 3 ✓	6104	1241-1242	22	18S	15E
A MC 62796	MARLA NO. 4 ✓	6104	1243-1244	22	18S	15E

RECEIVED
B.L.M. AZ STATE OFFICE

"Postmarked timely" DEC 31 1987

7:45 A.M.
PHOENIX, ARIZONA

62735
Eji

62740

STATE OF ARIZONA
COUNTY OF PIMA
Witness my hand and Official Seal.
Indexed Paged Blotted

I hereby certify that the within instrument was
filed for record in _____ County,
State of _____
County Recorder

No. _____
Book _____ Page _____
Date: _____
Request of: _____

By _____ Deputy _____ Fee: _____

When recorded, mail to: ROYDEN LEBRECHT, 4065 E. Cooper Tucson, AZ 85711

AFFIDAVIT OF PERFORMANCE OF ANNUAL WORK (Mining Claim)

State of ARIZONA)
County of PIMA) ss.

I, ROYDEN LOUIS LEBRECHT NAME
4065 E. Cooper St. ADDRESS
Tucson, CITY Arizona STATE 85711 ZIP

being first duly sworn according to law, depose and say that I am a citizen of the United States, more than eighteen years of age, and that all of the facts set forth in this affidavit are true and correct according to the best of my knowledge, information and belief:

- That I am personally acquainted with the mining claim named HILLSBOROUGH, situated in the HELVETIA Mining District, Pima County, Arizona, the location of which is recorded in the office of the County Recorder of said County in Book 916, Page(s) 555. Notice of location is posted in Section 15, Township 18 South, Range 15 East, Gila & Salt River Base and Meridian;
- That between the dates of July 15, 1987 and August 30, 1987 at least One hundred ninety seven and 50/100 (\$ 197.50) dollars worth of work and improvements were done and performed upon this claim not including location work;
- That the work and improvements were made by and at the expense of Royden Louis Lebrecht, owner(s) of the mine for the purpose of complying with the laws of the United States pertaining to assessments or annual work;
- That the following individuals were employed to perform the work and improvements alleged herein: Stitzer, Johnson, Vahl and Associates, Inc.
- The work and improvements performed were survey work

RECEIVED
B.L.M. AZ STATE OFFICE
DEC 03 1987
7:45 A.M.
PHOENIX, ARIZONA

Dated November 23, 1987
SUBSCRIBED AND SWORN TO before me, a Notary Public, this 23 day of November 1987, by ROYDEN LOUIS LEBRECHT

Royden Louis Lebrecht
SIGNATURE

MY COMMISSION EXPIRES 10-31-89

John Wood
NOTARY PUBLIC

65741

STATE OF ARIZONA)
COUNTY OF PIMA) ss.
Witness my hand and Official Seal.

I hereby certify that the within instrument was
filed for record in _____ County,
State of _____

No. _____
Book _____ Page _____

Date: _____
Request of: _____

Indexed Paged Blotted

County Recorder

By _____
Deputy Fee: _____

When recorded, mail to: ROYDEN LEBRECHT, 4065 E. Cooper Tucson, AZ 85711

AFFIDAVIT OF PERFORMANCE OF ANNUAL WORK (Mining Claim)

State of ARIZONA)
County of PIMA) ss.

I, ROYDEN LOUIS LEBRECHT
NAME

4065 E. Cooper St.
ADDRESS

Tucson, Arizona 85711
CITY STATE ZIP

being first duly sworn according to law, depose and say that I am a citizen of the United States, more than eighteen years of age, and that all of the facts set forth in this affidavit are true and correct according to the best of my knowledge, information and belief:

1. That I am personally acquainted with the mining claim named INDIAN RIVER, situated in the HELVETIA Mining District, Pima County, Arizona, the location of which is recorded in the office of the County Recorder of said County in Book 916, Page(s) 556. Notice of location is posted in Section 15, Township 18 South, Range 15 East, Gila & Salt River Base and Meridian;

2. That between the dates of July 15, 1987 and August 30, 1987 at least One hundred ninety seven and 50/100 (\$ 197.50) dollars worth of work and improvements were done and performed upon this claim not including location work;

3. That the work and improvements were made by and at the expense of Royden Louis Lebrecht, owner(s) of the mine for the purpose of complying with the laws of the United States pertaining to assessments or annual work;

4. That the following individuals were employed to perform the work and improvements alleged herein; Stitzer, Johnson, Vahl and Associates, Inc.

5. The work and improvements performed were survey work

RECEIVED
B.L.M. AZ STATE OFFICE
DEC 03 1987
7:45 A.M.
PHOENIX, ARIZONA

Dated November 23, 1987

Royden Louis Lebrecht
SIGNATURE

SUBSCRIBED AND SWORN TO before me, a Notary Public, this 23 day of November 1987, by ROYDEN LOUIS LEBRECHT

MY COMMISSION EXPIRES 10-31-89
John Woods
NOTARY PUBLIC

62792

STATE OF ARIZONA)
COUNTY OF PIMA) ss.
Witness my hand and Official Seal.
Indexed Paged Blotted

I hereby certify that the within instrument was
filed for record in _____ County,
State of _____
County Recorder

No. _____
Book _____ Page _____
Date: _____
Request of: _____

By _____
Deputy _____ Fee: _____

When recorded, mail to: ROYDEN LEBRECHT, 4065 E. Cooper Tucson, AZ 85711

AFFIDAVIT OF PERFORMANCE OF ANNUAL WORK (Mining Claim)

State of ARIZONA)
County of PIMA) ss.

I, ROYDEN LOUIS LEBRECHT NAME
4065 E. Cooper St. ADDRESS
Tucson, CITY Arizona STATE 85711 ZIP

being first duly sworn according to law, depose and say that I am a citizen of the United States, more than eighteen years of age, and that all of the facts set forth in this affidavit are true and correct according to the best of my knowledge, information and belief:

1. That I am personally acquainted with the mining claim named JACKSON

_____ , situated in the HELVETIA Mining District, Pima County, Arizona , the location of which is recorded in the office of the County Recorder of said County in Book 916 , Page(s) 557 . Notice of location is posted in Section 15 , Township 18 South , Range 15 East , Gila & Salt River Base and Meridian;

2. That between the dates of July 15, 1987 and August 30, 1987 at least One hundred ninety seven and 50/100 (\$ 197.50) dollars worth of work and improvements were done and performed upon this claim not including location work;

3. That the work and improvements were made by and at the expense of Royden Louis Lebrecht , owner(s) of the mine for the purpose of complying with the laws of the United States pertaining to assessments or annual work;

4. That the following individuals were employed to perform the work and improvements alleged herein; Stitzer, Johnson, Vahl and Associates, Inc.

5. The work and improvements performed were Survey work

RECEIVED
B.L.M. AZ STATE OFFICE
DEC 03 1987
7:45 A.M.
TUCSON, ARIZONA

Dated November 23, 1987 Royden Louis Lebrecht SIGNATURE

SUBSCRIBED AND SWORN TO before me, a Notary Public, this 23 day of November 1987 by ROYDEN LOUIS LEBRECHT

MY COMMISSION EXPIRES 1031-89

John Woods NOTARY PUBLIC

#102743

STATE OF ARIZONA }
COUNTY OF PIMA } ss.
Witness my hand and Official Seal.
Indexed Paged Blotted

I hereby certify that the within instrument was
filed for record in _____ County,
State of _____

County Recorder

No. _____
Book _____ Page _____
Date: _____
Request of: _____

By _____
Deputy _____ Fee: _____

When recorded, mail to: ROYDEN LEBRECHT. 4065 E. Cooper Tucson, AZ 85711

AFFIDAVIT OF PERFORMANCE OF ANNUAL WORK (Mining Claim)

State of ARIZONA)
County of PIMA) ss.

I, ROYDEN LOUIS LEBRECHT NAME
4065 E. Cooper St. ADDRESS
Tucson, CITY, Arizona STATE, 85711 ZIP

being first duly sworn according to law, depose and say that I am a citizen of the United States, more than eighteen years of age, and that all of the facts set forth in this affidavit are true and correct according to the best of my knowledge, information and belief:

- That I am personally acquainted with the mining claim named KISSIMMEE, situated in the HELVETIA Mining District, Pima County, Arizona, the location of which is recorded in the office of the County Recorder of said County in Book 916, Page(s) 558. Notice of location is posted in Section 15, Township 18 South, Range 15 East, Gila & Salt River Base and Meridian;
- That between the dates of July 15, 1987 and August 30, 1987 at least One hundred ninety seven and 50/100 (\$ 197.50) dollars worth of work and improvements were done and performed upon this claim not including location work;
- That the work and improvements were made by and at the expense of Royden Louis Lebrecht, owner(s) of the mine for the purpose of complying with the laws of the United States pertaining to assessments or annual work;
- That the following individuals were employed to perform the work and improvements alleged herein: Stitzer, Johnson, Vahl and Associates, Inc.

RECEIVED
B.L.M. AZ STATE OFFICE
DEC 03 1987
7:45 A.M.
PHOENIX, ARIZONA

5. The work and improvements performed were survey work

Dated November 23, 1987

Royden L. Lebrecht
SIGNATURE

SUBSCRIBED AND SWORN TO before me, a Notary Public, this 23 day of November 1987, by ROYDEN LOUIS LEBRECHT

MY COMMISSION EXPIRES 10-31-89

John Wooden
NOTAR

#62747

STATE OF ARIZONA }
COUNTY OF PIMA } ss.
Witness my hand and Official Seal.
Indexed Paged Blotted

I hereby certify that the within instrument was
filed for record in _____ County,
State of _____
County Recorder

No. _____
Book _____ Page _____
Date: _____
Request of: _____

By _____
Deputy _____ Fee: _____

When recorded, mail to: ROYDEN LEBRECHT, 4065 E. Cooper Tucson, AZ 85711

AFFIDAVIT OF PERFORMANCE OF ANNUAL WORK (Mining Claim)

State of ARIZONA)
County of PIMA) ss.

I, ROYDEN LOUIS LEBRECHT NAME

4065 E. Cooper St. ADDRESS

Tucson, CITY, Arizona STATE, 85711 ZIP

being first duly sworn according to law, depose and say that I am a citizen of the United States, more than eighteen years of age, and that all of the facts set forth in this affidavit are true and correct according to the best of my knowledge, information and belief:

1. That I am personally acquainted with the mining claim named DKEECHOBEE

_____ , situated in the HELVETIA Mining District, Pima County, Arizona , the location of which is recorded in the office of the County Recorder of said County in Book 916 , Page(s) 562 . Notice of location is posted in Section 15 , Township 18 South , Range 15 East , Gila & Salt River Base and Meridian;

2. That between the dates of July 15, 1987 and August 30, 1987 at least One hundred ninety seven and 50/100 (\$ 197.50) dollars worth of work and improvements were done and performed upon this claim not including location work;

3. That the work and improvements were made by and at the expense of Royden Louis Lebrecht , owner(s) of the mine for the purpose of complying with the laws of the United States pertaining to assessments or annual work;

4. That the following individuals were employed to perform the work and improvements alleged herein; Stitzer, Johnson, Vahl and Associates, Inc.

5. The work and improvements performed were survey work

RECEIVED
B.L.M. AZ STATE OFFICE
DEC 03 1987
7:45 A.M.
PHOENIX, ARIZONA

Dated November 23, 1987

Royden Louis Lebrecht
SIGNATURE

SUBSCRIBED AND SWORN TO before me, a Notary Public, this 23 day of November 1987 by ROYDEN LOUIS LEBRECHT

MY COMMISSION EXPIRES 10-31-89

John Woods
NOTARY PUBLIC

62748

STATE OF ARIZONA)
COUNTY OF PIMA) ss.
Witness my hand and Official Seal.
Indexed Paged Blotted

I hereby certify that the within instrument was filed for record in _____ County, State of _____

No. _____
Book _____ Page _____
Date: _____
Request of: _____

County Recorder

By _____ Deputy Fee: _____

When recorded, mail to: ROYDEN LEBRECHT, 4065 E. Cooper Tucson, AZ 85711

AFFIDAVIT OF PERFORMANCE OF ANNUAL WORK (Mining Claim)

State of ARIZONA)
County of PIMA) ss.

I, ROYDEN LOUIS LEBRECHT NAME

4065 E. Cooper St. ADDRESS

Tucson, CITY Arizona STATE 85711 ZIP

being first duly sworn according to law, depose and say that I am a citizen of the United States, more than eighteen years of age, and that all of the facts set forth in this affidavit are true and correct according to the best of my knowledge, information and belief:

1. That I am personally acquainted with the mining claim named PUTNAM, situated in the HELVETIA Mining District, Pima County, Arizona, the location of which is recorded in the office of the County Recorder of said County in Book 916, Page(s) 563. Notice of location is posted in Section 15, Township 18 South, Range 15 East, Gila & Salt River Base and Meridian;

2. That between the dates of July 15, 1987 and August 30, 1987 at least One hundred ninety seven and 50/100 (\$ 197.50) dollars worth of work and improvements were done and performed upon this claim not including location work;

3. That the work and improvements were made by and at the expense of Royden Louis Lebrecht, owner(s) of the mine for the purpose of complying with the laws of the United States pertaining to assessments or annual work;

4. That the following individuals were employed to perform the work and improvements alleged herein: Stitzer, Johnson, Vahl and Associates, Inc.

5. The work and improvements performed were survey work

RECEIVED
B.L.M. AZ STATE OFFICE
DEC 03 1987
7:45 A.M.
PHOENIX, ARIZONA

Dated November 23, 1987

Royden Louis Lebrecht
SIGNATURE

SUBSCRIBED AND SWORN TO before me, a Notary Public, this 23 day of November 1987 by ROYDEN LOUIS LEBRECHT

MY COMMISSION EXPIRES 10-31-89

John Woods
NOTARY PUBLIC

#62747

STATE OF ARIZONA)
COUNTY OF PIMA) ss.
Witness my hand and Official Seal.
Indexed Paged Blotted

I hereby certify that the within instrument was
filed for record in _____ County,
State of _____
County Recorder

No. _____
Book _____ Page _____
Date: _____
Request of: _____

By _____ Deputy Fee: _____

When recorded, mail to: ROYDEN LEBRECHT, 4065 E. Cooper Tucson, AZ 85711

AFFIDAVIT OF PERFORMANCE OF ANNUAL WORK (Mining Claim)

State of ARIZONA)
County of PIMA) ss.

I, ROYDEN LOUIS LEBRECHT
NAME
4065 E. Cooper St.
ADDRESS
Tucson, Arizona 85711
CITY STATE ZIP

being first duly sworn according to law, depose and say that I am a citizen of the United States, more than eighteen years of age, and that all of the facts set forth in this affidavit are true and correct according to the best of my knowledge, information and belief:

- That I am personally acquainted with the mining claim named POLK, situated in the HELVETIA Mining District, Pima County, Arizona, the location of which is recorded in the office of the County Recorder of said County in Book 948, Page(s) 23. Notice of location is posted in Section 15, Township 18 South, Range 15 East, Gila & Salt River Base and Meridian;
- That between the dates of July 15, 1987 and August 30, 1987 at least One hundred ninety seven and 50/100 (\$ 197.50) dollars worth of work and improvements were done and performed upon this claim not including location work;
- That the work and improvements were made by and at the expense of Royden Louis Lebrecht, owner(s) of the mine for the purpose of complying with the laws of the United States pertaining to assessments or annual work;
- That the following individuals were employed to perform the work and improvements alleged herein; Stitzer, Johnson, Vahl and Associates, Inc. RECEIVED B.I.M. AZ STATE OFFICE
- The work and improvements performed were survey work DEC 03 1987 7:45 A.M. PHOENIX, ARIZONA

Dated November 23, 1987

Royden Louis Lebrecht
SIGNATURE

SUBSCRIBED AND SWORN TO before me, a Notary Public, this 23 day of November 1987 by ROYDEN LOUIS LEBRECHT

MY COMMISSION EXPIRES 10-31-89

John Woods
NOTARY PUBLIC

A 62750

STATE OF ARIZONA }
COUNTY OF PIMA } ss.
Witness my hand and Official Seal.
Indexed Paged Blotted

I hereby certify that the within instrument was
filed for record in _____ County,
State of _____

County Recorder

No. _____
Book _____ Page _____
Date: _____
Request of: _____

By _____
Deputy _____ Fee: _____

When recorded, mail to: ROYDEN LEBRECHT. 4065 E. Cooper Tucson, AZ 85711

AFFIDAVIT OF PERFORMANCE OF ANNUAL WORK (Mining Claim)

State of ARIZONA)
County of PIMA) ss.

I, ROYDEN LOUIS LEBRECHT
NAME
4065 E. Cooper St.
ADDRESS
Tucson, Arizona 85711
CITY STATE ZIP

being first duly sworn according to law, depose and say that I am a citizen of the United States, more than eighteen years of age, and that all of the facts set forth in this affidavit are true and correct according to the best of my knowledge, information and belief:

1. That I am personally acquainted with the mining claim named ORANGE, situated in the HELVETIA Mining District, Pima County, Arizona, the location of which is recorded in the office of the County Recorder of said County in Book 948, Page(s) 24. Notice of location is posted in Section 15, Township 18 South, Range 15 East, Gila & Salt River Base and Meridian;

2. That between the dates of July 15, 1987 and August 30, 1987 at least One hundred ninety seven and 50/100 (\$ 197.50) dollars worth of work and improvements were done and performed upon this claim not including location work;

3. That the work and improvements were made by and at the expense of Royden Louis Lebrecht, owner(s) of the mine for the purpose of complying with the laws of the United States pertaining to assessments or annual work;

4. That the following individuals were employed to perform the work and improvements alleged herein; Stitzer, Johnson, Vahl and Associates, Inc.

5. The work and improvements performed were survey work

RECEIVED
B.L.M. AZ STATE OFFICE
DEC 03 1987
7:45 A.M.
PHOENIX, ARIZONA

Dated November 23, 1987
Royden Louis Lebrecht
SIGNATURE

SUBSCRIBED AND SWORN TO before me, a Notary Public, this 23 day of November 1987, by ROYDEN LOUIS LEBRECHT

MY COMMISSION EXPIRES 10-31-89
John Woods
NOTARY PUBLIC

462751

STATE OF ARIZONA)
COUNTY OF PIMA) ss.
Witness my hand and Official Seal.
Indexed Paged Blotted

I hereby certify that the within instrument was
filed for record in _____ County,
State of _____
County Recorder

No. _____
Book _____ Page _____
Date: _____
Request of: _____

By _____
Deputy Fee: _____

When recorded, mail to: ROYDEN LEBRECHT, 4065 E. Cooper Tucson, AZ 85711

AFFIDAVIT OF PERFORMANCE OF ANNUAL WORK (Mining Claim)

State of ARIZONA)
County of PIMA) ss.

I, ROYDEN LOUIS LEBRECHT
NAME
4065 E. Cooper St.
ADDRESS
Tucson, Arizona 85711
CITY STATE ZIP

being first duly sworn according to law, depose and say that I am a citizen of the United States, more than eighteen years of age, and that all of the facts set forth in this affidavit are true and correct according to the best of my knowledge, information and belief:

1. That I am personally acquainted with the mining claim named VOLUSIA, situated in the HELVETIA Mining District, Pima County, Arizona, the location of which is recorded in the office of the County Recorder of said County in Book 948, Page(s) 25. Notice of location is posted in Section 15, Township 18 South, Range 15 East, Gila & Salt River Base and Meridian;

2. That between the dates of July 15, 1987 and August 30, 1987 at least One hundred ninety seven and 50/100 (\$ 197.50) dollars worth of work and improvements were done and performed upon this claim not including location work;

3. That the work and improvements were made by and at the expense of Royden Louis Lebrecht, owner(s) of the mine for the purpose of complying with the laws of the United States pertaining to assessments or annual work;

4. That the following individuals were employed to perform the work and improvements alleged herein: Stitzer, Johnson, Vahl and Associates, Inc.

5. The work and improvements performed were survey work

RECEIVED;
B.L.M. AZ STATE OFFICE
DEC 03 1987
7:45 A.M.
TUCSON, ARIZONA

Dated November 23, 1987
Royden Louis Lebrecht
SIGNATURE

SUBSCRIBED AND SWORN TO before me, a Notary Public, this 23 day of November 1987, by ROYDEN LOUIS LEBRECHT

MY COMMISSION EXPIRES 10-31-89
John Wood
NOTARY PUBLIC

62752

STATE OF ARIZONA }
COUNTY OF PIMA } ss.
Witness my hand and Official Seal.
Indexed Paged Blotted

I hereby certify that the within instrument was filed for record in _____ County, State of _____

No. _____
Book _____ Page _____
Date: _____
Request of: _____

By _____
Deputy

Fee: _____

When recorded, mail to: ROYDEN LEBRECHT, 4065 E. Cooper Tucson, AZ 85711

AFFIDAVIT OF PERFORMANCE OF ANNUAL WORK (Mining Claim)

State of ARIZONA)
County of PIMA) ss.

I, ROYDEN LOUIS LEBRECHT

NAME

4065 E. Cooper St.

ADDRESS

Tucson,

CITY

Arizona

STATE

85711

ZIP

being first duly sworn according to law, depose and say that I am a citizen of the United States, more than eighteen years of age, and that all of the facts set forth in this affidavit are true and correct according to the best of my knowledge, information and belief:

1. That I am personally acquainted with the mining claim named ESCAMBIA

_____ situated in the HELVETIA Mining District, Pima County, Arizona, the location of which is recorded in the office of the County Recorder of said County in Book 948, Page(s) 26. Notice of location is posted in Section 15, Township 18 South, Range 15 East, Gila & Salt River Base and Meridian;

2. That between the dates of July 15, 1987 and August 30, 1987 at least One hundred ninety seven and 50/100 (\$ 197.50) dollars worth of work and improvements were done and performed upon this claim not including location work;

3. That the work and improvements were made by and at the expense of Royden Louis Lebrecht, owner(s) of the mine for the purpose of complying with the laws of the United States pertaining to assessments or annual work;

4. That the following individuals were employed to perform the work and improvements alleged herein: Stitzer, Johnson, Vahl and Associates, Inc.

RECEIVED
B.I.M. AZ STATE OFFICE

5. The work and improvements performed were survey work

DEC 03 1987
7:45 A.M.
PHOENIX, ARIZONA

Dated November 23, 1987

Royden Louis Lebrecht
SIGNATURE

SUBSCRIBED AND SWORN TO before me, a Notary Public, this 23 day of November 1987, by ROYDEN LOUIS LEBRECHT

MY COMMISSION EXPIRES 10-31-89

John Wood
NOTARY PUBLIC

62754

STATE OF ARIZONA }
COUNTY OF PIMA } ss.
Witness my hand and Official Seal.
Indexed Paged Blotted

I hereby certify that the within instrument was
filed for record in _____ County,
State of _____
County Recorder

No. _____
Book _____ Page _____
Date: _____
Request of: _____

By _____ Deputy Fee: _____

When recorded, mail to: ROYDEN LEBRECHT, 4065 E. Cooper Tucson, AZ 85711

AFFIDAVIT OF PERFORMANCE OF ANNUAL WORK (Mining Claim)

State of ARIZONA)
County of PIMA) ss.

I, ROYDEN LOUIS LEBRECHT
NAME
4065 E. Cooper St.
ADDRESS
Tucson, Arizona 85711
CITY STATE ZIP

being first duly sworn according to law, depose and say that I am a citizen of the United States, more than eighteen years of age, and that all of the facts set forth in this affidavit are true and correct according to the best of my knowledge, information and belief:

- That I am personally acquainted with the mining claim named SEMINOLE, situated in the HELVETIA Mining District, Pima County, Arizona, the location of which is recorded in the office of the County Recorder of said County in Book 948, Page(s) 31. Notice of location is posted in Section 10, Township 18 South, Range 15 East, Gila & Salt River Base and Meridian;
- That between the dates of July 15, 1987 and August 30, 1987 at least One hundred ninety seven and 50/100 (\$ 197.50) dollars worth of work and improvements were done and performed upon this claim not including location work;
- That the work and improvements were made by and at the expense of Royden Louis Lebrecht, owner(s) of the mine for the purpose of complying with the laws of the United States pertaining to assessments or annual work;

4. That the following individuals were employed to perform the work and improvements alleged herein: Stitzer, Johnson, Vahl and Associates, Inc.

5. The work and improvements performed were survey work

RECEIVED
B.L.M. AZ STATE OFFICE
DEC 03 1987
7:45 A.M.
PHOENIX, ARIZONA

Dated November 23, 1987

Royden Louis Lebrecht
SIGNATURE

SUBSCRIBED AND SWORN TO before me, a Notary Public, this 23 day of November 1987, by ROYDEN LOUIS LEBRECHT

MY COMMISSION EXPIRES 10-31-89

John Woodson
NOTARY PUBLIC

#62755

STATE OF ARIZONA }
COUNTY OF PIMA } ss.
Witness my hand and Official Seal.

I hereby certify that the within instrument was filed for record in _____ County, State of _____
County Recorder

No. _____
Book _____ Page _____
Date: _____
Request of: _____

Indexed Paged Blotted

By _____ Deputy _____ Fee: _____

When recorded, mail to: ROYDEN LEBRECHT, 4065 E. Cooper Tucson, AZ 85711

AFFIDAVIT OF PERFORMANCE OF ANNUAL WORK (Mining Claim)

State of ARIZONA)
County of PIMA) ss.

I, ROYDEN LOUIS LEBRECHT

NAME

4065 E. Cooper St.

ADDRESS

Tucson,

CITY

Arizona

STATE

85711

ZIP

being first duly sworn according to law, depose and say that I am a citizen of the United States, more than eighteen years of age, and that all of the facts set forth in this affidavit are true and correct according to the best of my knowledge, information and belief:

1. That I am personally acquainted with the mining claim named LEE

_____ , situated in the HELVETIA Mining District, Pima County, Arizona , the location of which is recorded in the office of the County Recorder of said County in Book 948 , Page(s) 33 . Notice of location is posted in Section 10 , Township 18 South , Range 15 East , Gila & Salt River

Base and Meridian;

2. That between the dates of July 15, 1987 and August 30, 1987 at least One hundred ninety seven and 50/100 (\$ 197.50) dollars worth of work and improvements were done and performed upon this claim not including location work;

3. That the work and improvements were made by and at the expense of Royden Louis Lebrecht , owner(s) of the mine for the purpose of complying with the laws of the United States pertaining to assessments or annual work;

4. That the following individuals were employed to perform the work and improvements alleged herein: Stitzer, Johnson, Vahl and Associates, Inc. RECEIVED B.I.M. AZ STATE OFFICE

5. The work and improvements performed were survey work

DEC 03 1987

7:45 A.M.

PHOENIX, ARIZONA

Dated November 23, 1987

Royden Louis Lebrecht
SIGNATURE

SUBSCRIBED AND SWORN TO before me, a Notary Public, this 23 day of November 1987 by ROYDEN LOUIS LEBRECHT

MY COMMISSION EXPIRES 10-31-89

John Woodco
NOTARY PUBLIC

#A 62756

STATE OF ARIZONA)
COUNTY OF PIMA) ss.
Witness my hand and Official Seal.
Indexed Paged Blotted

I hereby certify that the within instrument was
filed for record in _____ County,
State of _____
County Recorder

No. _____
Book _____ Page _____
Date: _____
Request of: _____

By _____ Deputy Fee: _____

When recorded, mail to: ROYDEN LEBRECHT, 4065 E. Cooper Tucson, AZ 85711

AFFIDAVIT OF PERFORMANCE OF ANNUAL WORK (Mining Claim)

State of ARIZONA)
County of PIMA) ss.

I, ROYDEN LOUIS LEBRECHT
NAME
4065 E. Cooper St.
ADDRESS
Tucson, Arizona 85711
CITY STATE ZIP

being first duly sworn according to law, depose and say that I am a citizen of the United States, more than eighteen years of age, and that all of the facts set forth in this affidavit are true and correct according to the best of my knowledge, information and belief:

1. That I am personally acquainted with the mining claim named PALM, situated in the HELVETIA Mining District, Pima County, Arizona, the location of which is recorded in the office of the County Recorder of said County in Book 948, Page(s) 34. Notice of location is posted in Section 15, Township 18 South, Range 15 East, Gila & Salt River Base and Meridian;

2. That between the dates of July 15, 1987 and August 30, 1987 at least One hundred ninety seven and 50/100 (\$ 197.50) dollars worth of work and improvements were done and performed upon this claim not including location work;

3. That the work and improvements were made by and at the expense of Royden Louis Lebrecht, owner(s) of the mine for the purpose of complying with the laws of the United States pertaining to assessments or annual work;

4. That the following individuals were employed to perform the work and improvements alleged herein: Stitzer, Johnson, Vahl and Associates, Inc.

5. The work and improvements performed were survey work

RECEIVED
B.L.M. AZ STATE OFFICE
DEC 03 1987
7:45 A.M.
PHOENIX, ARIZONA

Dated November 23, 1987 by Royden Louis Lebrecht SIGNATURE

SUBSCRIBED AND SWORN TO before me, a Notary Public, this 23 day of November 1987, by ROYDEN LOUIS LEBRECHT

MY COMMISSION EXPIRES 10-31-89 John Woods NOTARY PUBLIC

A 62757

STATE OF ARIZONA)
COUNTY OF PIMA) ss.
Witness my hand and Official Seal.
Indexed Paged Blotted

I hereby certify that the within instrument was
filed for record in _____ County,
State of _____
County Recorder

No. _____
Book _____ Page _____
Date: _____
Request of: _____

By _____
Deputy _____ Fee: _____

When recorded, mail to: ROYDEN LEBRECHT, 4065 E. Cooper Tucson, AZ 85711

AFFIDAVIT OF PERFORMANCE OF ANNUAL WORK (Mining Claim)

State of ARIZONA)
County of PIMA) ss.

I, ROYDEN LOUIS LEBRECHT
NAME
4065 E. Cooper St.
ADDRESS
Tucson, Arizona 85711
CITY STATE ZIP

being first duly sworn according to law, depose and say that I am a citizen of the United States, more than eighteen years of age, and that all of the facts set forth in this affidavit are true and correct according to the best of my knowledge, information and belief:

1. That I am personally acquainted with the mining claim named WAKULLA, situated in the HELVETIA Mining District, Pima County, Arizona, the location of which is recorded in the office of the County Recorder of said County in Book 948, Page(s) 471. Notice of location is posted in Section 15, Township 18 South, Range 15 East, Gila & Salt River Base and Meridian;

2. That between the dates of July 15, 1987 and August 30, 1987 at least One hundred ninety seven and 50/100 (\$ 197.50) dollars worth of work and improvements were done and performed upon this claim not including location work;

3. That the work and improvements were made by and at the expense of Royden Louis Lebrecht, owner(s) of the mine for the purpose of complying with the laws of the United States pertaining to assessments or annual work;

4. That the following individuals were employed to perform the work and improvements alleged herein: Stitzer, Johnson, Vahl and Associates, Inc.

5. The work and improvements performed were survey work

RECEIVED
B.L.M. AZ STATE OFFICE
DEC 03 1987
7:45 A.M.
PHOENIX, ARIZONA

Dated November 23, 1987
Royden Louis Lebrecht
SIGNATURE

SUBSCRIBED AND SWORN TO before me, a Notary Public, this 23 day of November 1987 by ROYDEN LOUIS LEBRECHT

MY COMMISSION EXPIRES 10-31-89
John Wooden
NOTARY PUBLIC

62758

STATE OF ARIZONA)
COUNTY OF PIMA) ss.
Witness my hand and Official Seal.
Indexed Paged Blotted

I hereby certify that the within instrument was
filed for record in _____ County,
State of _____

County Recorder

No. _____
Book _____ Page _____
Date: _____
Request of: _____

By _____
Deputy _____ Fee: _____

When recorded, mail to: ROYDEN LEBRECHT. 4065 E. Cooper Tucson, AZ 85711

AFFIDAVIT OF PERFORMANCE OF ANNUAL WORK (Mining Claim)

State of ARIZONA)
County of PIMA) ss.

I, ROYDEN LOUIS LEBRECHT
NAME
4065 E. Cooper St.
ADDRESS
Tucson, Arizona 85711
CITY STATE ZIP

being first duly sworn according to law, depose and say that I am a citizen of the United States, more than eighteen years of age, and that all of the facts set forth in this affidavit are true and correct according to the best of my knowledge, information and belief:

1. That I am personally acquainted with the mining claim named BREVARD
situated in the HELVETIA Mining District, Pima County, Arizona, the location of which is recorded in the office of the County Recorder of said County in Book 948, Page(s) 28. Notice of location is posted in Section 10, Township 18 South, Range 15 East, Gila & Salt River Base and Meridian;

2. That between the dates of July 15, 1987 and August 30, 1987 at least One hundred ninety seven and 50/100 (\$ 197.50) dollars worth of work and improvements were done and performed upon this claim not including location work;

3. That the work and improvements were made by and at the expense of Royden Louis Lebrecht, owner(s) of the mine for the purpose of complying with the laws of the United States pertaining to assessments or annual work;

4. That the following individuals were employed to perform the work and improvements alleged herein: Stitzer, Johnson, Vahl and Associates, Inc.

RECEIVED
B.L.M. AZ STATE OFFICE
DEC 03 1987
7:45 A.M.
PHOENIX, ARIZONA

5. The work and improvements performed were survey work

Dated November 23, 1987

Royden Louis Lebrecht
SIGNATURE

SUBSCRIBED AND SWORN TO before me, a Notary Public, this 23 day of November 1987 by ROYDEN LOUIS LEBRECHT

MY COMMISSION EXPIRES 10-31-89

John Woods
NOTARY PUBLIC

62759

STATE OF ARIZONA)
COUNTY OF PIMA) ss.
Witness my hand and Official Seal.
Indexed Paged Blotted

I hereby certify that the within instrument was
filed for record in _____ County,
State of _____

No. _____
Book _____ Page _____
Date: _____
Request of: _____

By _____
Deputy

Fee: _____

When recorded, mail to: ROYDEN LEBRECHT, 4065 E. Cooper Tucson, AZ 85711

AFFIDAVIT OF PERFORMANCE OF ANNUAL WORK (Mining Claim)

State of ARIZONA)
County of PIMA) ss.

I, ROYDEN LOUIS LEBRECHT

NAME

4065 E. Cooper St.

ADDRESS

Tucson,

CITY

Arizona

STATE

85711

ZIP

being first duly sworn according to law, depose and say that I am a citizen of the United States, more than eighteen years of age, and that all of the facts set forth in this affidavit are true and correct according to the best of my knowledge, information and belief:

1. That I am personally acquainted with the mining claim named GARDEN

, situated in the HELVETIA Mining District, Pima County, Arizona

the location of which is recorded in the office of the County Recorder of said County in Book 948, Page(s) 29. Notice of location is posted in Section 10, Township 18 South, Range 15 East, Gila & Salt River Base and Meridian;

2. That between the dates of July 15, 1987 and August 30, 1987 at least One hundred ninety seven and 50/100 (\$ 197.50) dollars worth of work and improvements were done and performed upon this claim not including location work;

3. That the work and improvements were made by and at the expense of Royden Louis Lebrecht, owner(s) of the mine for the purpose of complying with the laws of the United States pertaining to assessments or annual work;

4. That the following individuals were employed to perform the work and improvements alleged herein; RECEIVED
Stitzer, Johnson, Vahl and Associates, Inc. B.L.M. AZ STATE OFFICE

5. The work and improvements performed were survey work
DEC 03 1987
7:45 A.M.
PHOENIX, ARIZONA

Dated November 23, 1987

Royden Louis Lebrecht
SIGNATURE

SUBSCRIBED AND SWORN TO before me, a Notary Public, this 23 day of November 1987, by ROYDEN LOUIS LEBRECHT

MY COMMISSION EXPIRES 10-31-89

John Wooden
NOTARY PUBLIC

62760

STATE OF ARIZONA)
COUNTY OF PIMA) ss.
Witness my hand and Official Seal.
Indexed Paged Blotted

I hereby certify that the within instrument was
filed for record in _____ County,
State of _____
County Recorder

No. _____
Book _____ Page _____
Date: _____
Request of: _____

By _____
Deputy Fee: _____

When recorded, mail to: ROYDEN LEBRECHT, 4065 E. Cooper Tucson, AZ 85711

AFFIDAVIT OF PERFORMANCE OF ANNUAL WORK (Mining Claim)

State of ARIZONA)
County of PIMA) ss.

I, ROYDEN LOUIS LEBRECHT

NAME

4065 E. Cooper St.

ADDRESS

Tucson,

CITY

Arizona

STATE

85711

ZIP

being first duly sworn according to law, depose and say that I am a citizen of the United States, more than eighteen years of age, and that all of the facts set forth in this affidavit are true and correct according to the best of my knowledge, information and belief:

1. That I am personally acquainted with the mining claim named PASCO

_____ situated in the HELVETIA Mining
District, Pima County, Arizona, the location of which is recorded in the office
of the County Recorder of said County in Book 948, Page(s) 30. Notice of location is posted
in Section 10, Township 18 South, Range 15 East,
Gila & Salt River Base and Meridian;

2. That between the dates of July 15, 1987 and August 30, 1987
at least One hundred ninety seven and 50/100 (\$ 197.50)
dollars worth of work and improvements were done and performed upon this claim not including location work;

3. That the work and improvements were made by and at the expense of Royden Louis Lebrecht
_____, owner(s) of the mine for the
purpose of complying with the laws of the United States pertaining to assessments or annual work;

4. That the following individuals were employed to perform the work and improvements alleged herein: RECEIVED
Stitzer, Johnson, Vahl and Associates, Inc. B.L.M. AZ STATE OFFICE

5. The work and improvements performed were survey work
DEC 03 1987
7:45 A.M.
PHOENIX, ARIZONA

Dated November 23, 1987

Royden Louis Lebrecht
SIGNATURE

SUBSCRIBED AND SWORN TO before me, a Notary Public, this 23 day of November
1987 by ROYDEN LOUIS LEBRECHT

MY COMMISSION EXPIRES 10-31-89

John Woodson
NOTARY PUBLIC

102761

STATE OF ARIZONA)
COUNTY OF PIMA) ss.
Witness my hand and Official Seal.
Indexed Paged Blotted

I hereby certify that the within instrument was filed for record in _____ County, State of _____
County Recorder

No. _____
Book _____ Page _____
Date: _____
Request of: _____

By _____ Deputy Fee: _____

When recorded, mail to: ROYDEN LEBRECHT, 4065 E. Cooper Tucson, AZ 85711

AFFIDAVIT OF PERFORMANCE OF ANNUAL WORK (Mining Claim)

State of ARIZONA)
County of PIMA) ss.

I, ROYDEN LOUIS LEBRECHT NAME

4065 E. Cooper St. ADDRESS

Tucson, Arizona, 85711 CITY STATE ZIP

being first duly sworn according to law, depose and say that I am a citizen of the United States, more than eighteen years of age, and that all of the facts set forth in this affidavit are true and correct according to the best of my knowledge, information and belief:

1. That I am personally acquainted with the mining claim named HENDRY, situated in the HELVETIA Mining District, Pima County, Arizona, the location of which is recorded in the office of the County Recorder of said County in Book 948, Page(s) 470. Notice of location is posted in Section 10, Township 18 South, Range 15 East, Gila & Salt River Base and Meridian;

2. That between the dates of July 15, 1987 and August 30, 1987 at least One hundred ninety seven and 50/100 (\$ 197.50) dollars worth of work and improvements were done and performed upon this claim not including location work;

3. That the work and improvements were made by and at the expense of Royden Louis Lebrecht, owner(s) of the mine for the purpose of complying with the laws of the United States pertaining to assessments or annual work;

4. That the following individuals were employed to perform the work and improvements alleged herein; Stitzer, Johnson, Vahl and Associates, Inc. RECEIVED B.L.M. AZ STATE OFFICE

5. The work and improvements performed were survey work
DEC 03 1987
7:45 A.M.
PHOENIX, ARIZONA

Dated November 23, 1987

Royden Louis Lebrecht
SIGNATURE

SUBSCRIBED AND SWORN TO before me, a Notary Public, this 23 day of November 1987, by ROYDEN LOUIS LEBRECHT

MY COMMISSION EXPIRES 10-31-89

John Woods
NOTARY PUBLIC

62762

STATE OF ARIZONA)
COUNTY OF PIMA) ss.
Witness my hand and Official Seal.
Indexed Paged Blotted

I hereby certify that the within instrument was
filed for record in _____ County,
State of _____
County Recorder

No. _____
Book _____ Page _____
Date: _____
Request of: _____

By _____
Deputy

Fee: _____

When recorded, mail to: ROYDEN LEBRECHT, 4065 E. Cooper Tucson, AZ 85711

AFFIDAVIT OF PERFORMANCE OF ANNUAL WORK (Mining Claim)

State of ARIZONA)
County of PIMA) ss.

I, ROYDEN LOUIS LEBRECHT

NAME

4065 E. Cooper St.

ADDRESS

Tucson,

city

Arizona

STATE

85711

ZIP

being first duly sworn according to law, depose and say that I am a citizen of the United States, more than eighteen years of age, and that all of the facts set forth in this affidavit are true and correct according to the best of my knowledge, information and belief:

1. That I am personally acquainted with the mining claim named AUSTIN

_____ , situated in the HELVETIA Mining District, Pima County, Arizona the location of which is recorded in the office of the County Recorder of said County in Book 979 , Page(s) 363 . Notice of location is posted in Section 10 , Township 18 South , Range 15 East , Gila & Salt River

2. That between the dates of July 15, 1987 and August 30, 1987 Base and Meridian; at least One hundred ninety seven and 50/100 (\$ 197.50) dollars worth of work and improvements were done and performed upon this claim not including location work;

3. That the work and improvements were made by and at the expense of Royden Louis Lebrecht , owner(s) of the mine for the purpose of complying with the laws of the United States pertaining to assessments or annual work;

4. That the following individuals were employed to perform the work and improvements alleged herein; RECEIVED
Stitzer, Johnson, Vahl and Associates, Inc. B.L.M. AZ STATE OFFICE

5. The work and improvements performed were survey work :
DEC 03 1987
7:45 A.M.
PHOENIX, ARIZONA

Dated November 23, 1987

Royden Louis Lebrecht
SIGNATURE

SUBSCRIBED AND SWORN TO before me, a Notary Public, this 23 day of November 1987 , by ROYDEN LOUIS LEBRECHT

MY COMMISSION EXPIRES 10-31-89

John Woods
NOTARY PUBLIC

STATE OF ARIZONA
COUNTY OF PIMA
Witness my hand and Official Seal.
Indexed Paged Blotted

I hereby certify that the within instrument was
filed for record in _____ County,
State of _____
County Recorder

No. _____
Book _____ Page _____
Date: _____
Request of: _____

62763

By _____
Deputy _____ Fee: _____

When recorded, mail to: ROYDEN LEBRECHT, 4065 E. Cooper Tucson, AZ 85711

AFFIDAVIT OF PERFORMANCE OF ANNUAL WORK (Mining Claim)

State of ARIZONA)
County of PIMA) ss.

I, ROYDEN LOUIS LEBRECHT
NAME
4065 E. Cooper St.
ADDRESS
Tucson, Arizona 85711
CITY STATE ZIP

being first duly sworn according to law, depose and say that I am a citizen of the United States, more than eighteen years of age, and that all of the facts set forth in this affidavit are true and correct according to the best of my knowledge, information and belief:

1. That I am personally acquainted with the mining claim named AUBURN, situated in the HELVETIA Mining District, Pima County, Arizona, the location of which is recorded in the office of the County Recorder of said County in Book 979, Page(s) 364. Notice of location is posted in Section 10, Township 18 South, Range 15 East, Gila & Salt River Base and Meridian;

2. That between the dates of July 15, 1987 and August 30, 1987 at least One hundred ninety seven and 50/100 (\$ 197.50) dollars worth of work and improvements were done and performed upon this claim not including location work;

3. That the work and improvements were made by and at the expense of Royden Louis Lebrecht, owner(s) of the mine for the purpose of complying with the laws of the United States pertaining to assessments or annual work;

4. That the following individuals were employed to perform the work and improvements alleged herein: Stitzer, Johnson, Vahl and Associates, Inc.

5. The work and improvements performed were survey work

RECEIVED
D.L.M. AZ STATE OFFICE
DEC 03 1987
7:45 A.M.
PHOENIX, ARIZONA

Dated November 23, 1987
ROYDEN LOUIS LEBRECHT
SIGNATURE

SUBSCRIBED AND SWORN TO before me, a Notary Public, this 23 day of November 1987, by ROYDEN LOUIS LEBRECHT

MY COMMISSION EXPIRES 10-31-89
John Woodson
NOTARY PUBLIC

62764

STATE OF ARIZONA }
COUNTY OF PIMA } ss.
Witness my hand and Official Seal.
Indexed Paged Blotted

I hereby certify that the within instrument was
filed for record in _____ County,
State of _____

County Recorder

No. _____
Book _____ Page _____
Date: _____
Request of: _____

By _____ Deputy Fee: _____

When recorded, mail to: ROYDEN LEBRECHT. 4065 E. Cooper Tucson, AZ 85711

AFFIDAVIT OF PERFORMANCE OF ANNUAL WORK (Mining Claim)

State of ARIZONA)
County of PIMA) ss.

I, ROYDEN LOUIS LEBRECHT

NAME

4065 E. Cooper St.

ADDRESS

Tucson,

CITY

Arizona

STATE

85711

ZIP

being first duly sworn according to law, depose and say that I am a citizen of the United States, more than eighteen years of age, and that all of the facts set forth in this affidavit are true and correct according to the best of my knowledge, information and belief:

1. That I am personally acquainted with the mining claim named MARION, situated in the HELVETIA Mining District, Pima County, Arizona, the location of which is recorded in the office of the County Recorder of said County in Book 948, Page(s) 32. Notice of location is posted in Section 10, Township 18 South, Range 15 East, Gila & Salt River Base and Meridian;

2. That between the dates of July 15, 1987 and August 30, 1987 at least One hundred ninety seven and 50/100 (\$ 197.50) dollars worth of work and improvements were done and performed upon this claim not including location work;

3. That the work and improvements were made by and at the expense of Royden Louis Lebrecht, owner(s) of the mine for the purpose of complying with the laws of the United States pertaining to assessments or annual work;

4. That the following individuals were employed to perform the work and improvements alleged herein; Stitzer, Johnson, Vahl and Associates, Inc.

5. The work and improvements performed were survey work

RECEIVED
B.L.M. AZ STATE OFFICE
DEC 03 1987
7:45 A.M.
PHOENIX, ARIZONA

Dated November 23, 1987

Royden Louis Lebrecht
SIGNATURE

SUBSCRIBED AND SWORN TO before me, a Notary Public, this 23 day of November 1987, by ROYDEN LOUIS LEBRECHT

MY COMMISSION EXPIRES 10-31-89

John Woods
NOTARY PUBLIC

62765

STATE OF ARIZONA
COUNTY OF PIMA
Witness my hand and Official Seal.
Indexed Paged Blotted

I hereby certify that the within instrument was
filed for record in _____ County,
State of _____
County Recorder

No. _____
Book _____ Page _____
Date: _____
Request of: _____

By _____ Deputy Fee: _____

When recorded, mail to: ROYDEN LEBRECHT, 4065 E. Cooper Tucson, AZ 85711

AFFIDAVIT OF PERFORMANCE OF ANNUAL WORK (Mining Claim)

State of ARIZONA)
County of PIMA) ss.

I, ROYDEN LOUIS LEBRECHT
NAME

4065 E. Cooper St.
ADDRESS

Tucson, Arizona 85711
CITY STATE ZIP

being first duly sworn according to law, depose and say that I am a citizen of the United States, more than eighteen years of age, and that all of the facts set forth in this affidavit are true and correct according to the best of my knowledge, information and belief:

1. That I am personally acquainted with the mining claim named UNION, situated in the HELVETIA Mining District, Pima County, Arizona, the location of which is recorded in the office of the County Recorder of said County in Book 948, Page(s) 469. Notice of location is posted in Section 10, Township 18 South, Range 15 East, Gila & Salt River Base and Meridian;

2. That between the dates of July 15, 1987 and August 30, 1987 at least One hundred ninety seven and 50/100 (\$ 197.50) dollars worth of work and improvements were done and performed upon this claim not including location work;

3. That the work and improvements were made by and at the expense of Royden Louis Lebrecht, owner(s) of the mine for the purpose of complying with the laws of the United States pertaining to assessments or annual work;

4. That the following individuals were employed to perform the work and improvements alleged herein: Stitzer, Johnson, Vahl and Associates, Inc.

5. The work and improvements performed were survey work

RECEIVED
B.L.M. AZ STATE OFFICE
DEC 03 1987
7:45 A.M.
PHOENIX, ARIZONA

Dated November 23, 1987
Royden Louis Lebrecht
SIGNATURE

SUBSCRIBED AND SWORN TO before me, a Notary Public, this 23 day of November 1987, by ROYDEN LOUIS LEBRECHT

MY COMMISSION EXPIRES 10-31-89
John Woodse
NOTARY PUBLIC

62779

STATE OF ARIZONA)
COUNTY OF PIMA) ss.
Witness my hand and Official Seal.
Indexed Paged Blotted

I hereby certify that the within instrument was filed for record in _____ County, State of _____
County Recorder

No. _____
Book _____ Page _____
Date: _____
Request of: _____

By _____ Deputy Fee: _____

When recorded, mail to: ROYDEN LEBRECHT, 4065 E. Cooper Tucson, AZ 85711

AFFIDAVIT OF PERFORMANCE OF ANNUAL WORK (Mining Claim)

State of ARIZONA)
County of PIMA) ss.

I, ROYDEN LOUIS LEBRECHT

NAME

4065 E. Cooper St.

ADDRESS

Tucson,

CITY

Arizona

STATE

85711

ZIP

being first duly sworn according to law, depose and say that I am a citizen of the United States, more than eighteen years of age, and that all of the facts set forth in this affidavit are true and correct according to the best of my knowledge, information and belief:

1. That I am personally acquainted with the mining claim named ANNIE No. 1, situated in the HELVETIA Mining District, Pima County, Arizona, the location of which is recorded in the office of the County Recorder of said County in Book 464, Page(s) 61. Notice of location is posted in Section 15, Township 18 South, Range 15 East, Gila & Salt River Base and Meridian;

2. That between the dates of July 15, 1987 and August 30, 1987 at least One hundred ninety seven and 50/100 (\$ 197.50) dollars worth of work and improvements were done and performed upon this claim not including location work;

3. That the work and improvements were made by and at the expense of Royden Louis Lebrecht, owner(s) of the mine for the purpose of complying with the laws of the United States pertaining to assessments or annual work;

4. That the following individuals were employed to perform the work and improvements alleged herein; Stitzer, Johnson, Vahl and Associates, Inc.

RECEIVED
B.L.M. AZ STATE OFFICE

5. The work and improvements performed were survey work

DEC 03 1987
7:45 A.M.
PHOENIX, ARIZONA

Dated November 23, 1987

Royden Louis Lebrecht
SIGNATURE

SUBSCRIBED AND SWORN TO before me, a Notary Public, this 23 day of November 1987 by ROYDEN LOUIS LEBRECHT

MY COMMISSION EXPIRES 10-31-89

John Woodson
NOTARY PUBLIC

62780

STATE OF ARIZONA }
COUNTY OF PIMA } ss.
Witness my hand and Official Seal.
Indexed Paged Blotted

I hereby certify that the within instrument was
filed for record in _____ County,
State of _____
County Recorder

No. _____
Book _____ Page _____
Date: _____
Request of: _____

By _____ Deputy Fee: _____

When recorded, mail to: ROYDEN LEBRECHT, 4065 E. Cooper Tucson, AZ 85711

AFFIDAVIT OF PERFORMANCE OF ANNUAL WORK (Mining Claim)

State of ARIZONA)
County of PIMA) ss.

I, ROYDEN LOUIS LEBRECHT NAME
4065 E. Cooper St. ADDRESS
Tucson, CITY Arizona STATE 85711 ZIP

being first duly sworn according to law, depose and say that I am a citizen of the United States, more than eighteen years of age, and that all of the facts set forth in this affidavit are true and correct according to the best of my knowledge, information and belief:

1. That I am personally acquainted with the mining claim named ANNIE NO. 2, situated in the HELVETIA Mining District, Pima County, Arizona, the location of which is recorded in the office of the County Recorder of said County in Book 464, Page(s) 62. Notice of location is posted in Section 15, Township 18 South, Range 15 East, Gila & Salt River Base and Meridian;

2. That between the dates of July 15, 1987 and August 30, 1987 at least One hundred ninety seven and 50/100 (\$ 197.50) dollars worth of work and improvements were done and performed upon this claim not including location work;

3. That the work and improvements were made by and at the expense of Royden Louis Lebrecht, owner(s) of the mine for the purpose of complying with the laws of the United States pertaining to assessments or annual work;

4. That the following individuals were employed to perform the work and improvements alleged herein: Stitzer, Johnson, Vahl and Associates, Inc.

5. The work and improvements performed were survey work

RECEIVED
B.L.M. AZ STATE OFFICE
DEC 03 1987
7:45 A.M.
PHOENIX, ARIZONA

Dated November 23, 1987 Royden Louis Lebrecht SIGNATURE

SUBSCRIBED AND SWORN TO before me, a Notary Public, this 23 day of November 1987, by ROYDEN LOUIS LEBRECHT

MY COMMISSION EXPIRES 10-31-89 Jean Woodson NOTARY PUBLIC

62781

STATE OF ARIZONA)
COUNTY OF PIMA) ss.
Witness my hand and Official Seal.
Indexed Paged Blotted

I hereby certify that the within instrument was
filed for record in _____ County,
State of _____

County Recorder

No. _____
Book _____ Page _____
Date: _____
Request of: _____

By _____
Deputy Fee: _____

When recorded, mail to: ROYDEN LEBRECHT, 4065 E. Cooper Tucson, AZ 85711

AFFIDAVIT OF PERFORMANCE OF ANNUAL WORK (Mining Claim)

State of ARIZONA)
County of PIMA) ss.

I, ROYDEN LOUIS LEBRECHT
NAME

4065 E. Cooper St.
ADDRESS

Tucson, Arizona 85711
CITY STATE ZIP

being first duly sworn according to law, depose and say that I am a citizen of the United States, more than eighteen years of age, and that all of the facts set forth in this affidavit are true and correct according to the best of my knowledge, information and belief:

1. That I am personally acquainted with the mining claim named CORNER STONE, situated in the HELVETIA Mining District, Pima County, Arizona, the location of which is recorded in the office of the County Recorder of said County in Book mmm, Page(s) 464. Notice of location is posted in Section 15, Township 18 South, Range 15 East, Gila & Salt River Base and Meridian;

2. That between the dates of July 15, 1987 and August 30, 1987 at least One hundred ninety seven and 50/100 (\$ 197.50) dollars worth of work and improvements were done and performed upon this claim not including location work;

3. That the work and improvements were made by and at the expense of Royden Louis Lebrecht, owner(s) of the mine for the purpose of complying with the laws of the United States pertaining to assessments or annual work;

4. That the following individuals were employed to perform the work and improvements alleged herein: Stitzer, Johnson, Vahl and Associates, Inc.

5. The work and improvements performed were survey work

RECEIVED
B.L.M. AZ STATE OFFICE
DEC 03 1987
7:45 A.M.
PHOENIX, ARIZONA

Dated November 23, 1987

Royden Louis Lebrecht
SIGNATURE

SUBSCRIBED AND SWORN TO before me, a Notary Public, this 23 day of November 1987, by ROYDEN LOUIS LEBRECHT

MY COMMISSION EXPIRES 10-31-89

John Wooden
NOTARY PUBLIC

105847

* 62782

STATE OF ARIZONA)
COUNTY OF PIMA) ss.
Witness my hand and Official Seal.
Indexed Paged Blotted

I hereby certify that the within instrument was
filed for record in _____ County,
State of _____

County Recorder

No. _____
Book _____ Page _____
Date: _____
Request of: _____

By _____ Deputy _____ Fee: _____

When recorded, mail to: ROYDEN LEBRECHT, 4065 E. Cooper Tucson, AZ 85711

AFFIDAVIT OF PERFORMANCE OF ANNUAL WORK (Mining Claim)

State of ARIZONA)
County of PIMA) ss.

I, ROYDEN LOUIS LEBRECHT
NAME
4065 E. Cooper St.
ADDRESS
Tucson, Arizona 85711
CITY STATE ZIP

being first duly sworn according to law, depose and say that I am a citizen of the United States, more than eighteen years of age, and that all of the facts set forth in this affidavit are true and correct according to the best of my knowledge, information and belief:

1. That I am personally acquainted with the mining claim named CORNER STONE NO. 1, situated in the HELVETIA Mining District, Pima County, Arizona, the location of which is recorded in the office of the County Recorder of said County in Book 464, Page(s) 68. Notice of location is posted in Section 15, Township 18 South, Range 15 East, Gila & Salt River Base and Meridian;

2. That between the dates of July 15, 1987 and August 30, 1987 at least One hundred ninety seven and 50/100 (\$ 197.50) dollars worth of work and improvements were done and performed upon this claim not including location work;

3. That the work and improvements were made by and at the expense of Royden Louis Lebrecht, owner of the claim for the purpose of complying with the laws of the United States pertaining to assessments or annual work.

4. That the following individuals were employed to perform the work and improvements alleged herein; Stitzer, Johnson, Vahl and Associates, Inc.

5. The work and improvements performed were survey work

RECEIVED
B.L.M. AZ STATE OFFICE
DEC 03 1987
7:45 A.M.
PHOENIX, ARIZONA

Dated November 23, 1987
Royden Louis Lebrecht
SIGNATURE

SUBSCRIBED AND SWORN TO before me, a Notary Public, this 23 day of November 1987, by ROYDEN LOUIS LEBRECHT

MY COMMISSION EXPIRES 10-31-89

John Woodson
NOTARY PUBLIC

A 62783

STATE OF ARIZONA)
COUNTY OF PIMA) ss.
Witness my hand and Official Seal.
Indexed Paged Blotted

I hereby certify that the within instrument was
filed for record in _____ County,
State of _____
County Recorder

No. _____
Book _____ Page _____
Date: _____
Request of: _____

By _____ Deputy Fee: _____

When recorded, mail to: ROYDEN LEBRECHT, 4065 E. Cooper Tucson, AZ 85711

AFFIDAVIT OF PERFORMANCE OF ANNUAL WORK (Mining Claim)

State of ARIZONA)
County of PIMA) ss.

I, ROYDEN LOUIS LEBRECHT
NAME
4065 E. Cooper St.
ADDRESS
Tucson, Arizona, 85711
CITY STATE ZIP

being first duly sworn according to law, depose and say that I am a citizen of the United States, more than eighteen years of age, and that all of the facts set forth in this affidavit are true and correct according to the best of my knowledge, information and belief:

1. That I am personally acquainted with the mining claim named CORNER STONE NO. 3, situated in the HELVETIA Mining District, Pima County, Arizona, the location of which is recorded in the office of the County Recorder of said County in Book 4741A, Page(s) 467. Notice of location is posted in Section 10, Township 18 South, Range 15 East, Gila & Salt River Base and Meridian;

2. That between the dates of July 15, 1987 and August 30, 1987 at least One hundred ninety seven and 50/100 (\$ 197.50) dollars worth of work and improvements were done and performed upon this claim not including location work;

3. That the work and improvements were made by and at the expense of Royden Louis Lebrecht, owner(s) of the mine for the purpose of complying with the laws of the United States pertaining to assessments or annual work;

4. That the following individuals were employed to perform the work and improvements alleged herein: Stitzer, Johnson, Vahl and Associates, Inc.

5. The work and improvements performed were survey work

RECEIVED
B.L.M. AZ STATE OFFICE
DEC 03 1987
7:45 A.M.
PHOENIX, ARIZONA

Dated November 23, 1987
Royden Louis Lebrecht
SIGNATURE

SUBSCRIBED AND SWORN TO before me, a Notary Public, this 23 day of November 1987, by ROYDEN LOUIS LEBRECHT

MY COMMISSION EXPIRES 10-31-89
John Woods
NOTARY PUBLIC

62794

STATE OF ARIZONA
COUNTY OF PIMA
Witness my hand and Official Seal.
Indexed Paged Blotted

I hereby certify that the within instrument was
filed for record in _____ County.
State of _____

No. _____
Book _____ Page _____
Date: _____
Request of: _____

By _____
Deputy

Fee: _____

When recorded, mail to: ROYDEN LEBRECHT. 4065 E. Cooper Tucson, AZ 85711

AFFIDAVIT OF PERFORMANCE OF ANNUAL WORK (Mining Claim)

State of ARIZONA)
County of PIMA) ss.

I, ROYDEN LOUIS LEBRECHT

NAME

4065 E. Cooper St.

ADDRESS

Tucson,

CITY

Arizona

STATE

85711

ZIP

being first duly sworn according to law, depose and say that I am a citizen of the United States, more than eighteen years of age, and that all of the facts set forth in this affidavit are true and correct according to the best of my knowledge, information and belief:

1. That I am personally acquainted with the mining claim named HENDRY NO. 2

, situated in the HELVETIA Mining

District, Pima County, Arizona, the location of which is recorded in the office

of the County Recorder of said County in Book 6104, Page(s) 1247 - 1248. Notice of location is posted

in Section 10, Township 18 South, Range 15 East,

Gila & Salt River

Base and Meridian;

2. That between the dates of July 15, 1987 and August 30, 1987

at least One hundred ninety seven and 50/100 (\$ 197.50)

dollars worth of work and improvements were done and performed upon this claim not including location work;

3. That the work and improvements were made by and at the expense of Royden Louis Lebrecht

owner(s) of the mine for the purpose of complying with the laws of the United States pertaining to assessments or annual work;

4. That the following individuals were employed to perform the work and improvements alleged herein:

Stitzer, Johnson, Vahl and Associates, Inc.

RECEIVED

B.L.M. AZ STATE OFFICE

DEC 03 1987

5. The work and improvements performed were survey work

7:45 A.M.

PHOENIX, ARIZONA

Dated November 23, 1987

Royden Louis Lebrecht
SIGNATURE

SUBSCRIBED AND SWORN TO before me, a Notary Public, this 23 day of November

1987 by ROYDEN LOUIS LEBRECHT

MY COMMISSION EXPIRES 10-31-89

John Woods
NOTARY PUBLIC

62795

STATE OF ARIZONA)
COUNTY OF PIMA) ss.
Witness my hand and Official Seal.
Indexed Paged Blotted

I hereby certify that the within instrument was
filed for record in _____ County,
State of _____
County Recorder

No. _____
Book _____ Page _____
Date: _____
Request of: _____

By _____
Deputy Fee: _____

When recorded, mail to: ROYDEN LEBRECHT, 4065 E. Cooper Tucson, AZ 85711

AFFIDAVIT OF PERFORMANCE OF ANNUAL WORK (Mining Claim)

State of ARIZONA)
County of PIMA) ss.

I, ROYDEN LOUIS LEBRECHT
NAME
4065 E. Cooper St.
ADDRESS
Tucson, Arizona 85711
CITY STATE ZIP

being first duly sworn according to law, depose and say that I am a citizen of the United States, more than eighteen years of age, and that all of the facts set forth in this affidavit are true and correct according to the best of my knowledge, information and belief:

- That I am personally acquainted with the mining claim named UNION NO. 2, situated in the HELVETIA Mining District, Pima County, Arizona, the location of which is recorded in the office of the County Recorder of said County in Book 6104, Page(s) 1249-1250. Notice of location is posted in Section 10, Township 18 South, Range 15 East, Gila & Salt River Base and Meridian;
- That between the dates of July 15, 1987 and August 30, 1987 at least One hundred ninety seven and 50/100 (\$ 197.50) dollars worth of work and improvements were done and performed upon this claim not including location work;
- That the work and improvements were made by and at the expense of Royden Louis Lebrecht, owner(s) of the mine for the purpose of complying with the laws of the United States pertaining to assessments or annual work;
- That the following individuals were employed to perform the work and improvements alleged herein: Stitzer, Johnson, Vahl and Associates, Inc.

RECEIVED
B.L.M. AZ STATE OFFICE
DEC 03 1987
7:45 A.M.
PHOENIX, ARIZONA

5. The work and improvements performed were survey work

Dated November 23, 1987

Royden Louis Lebrecht
SIGNATURE

SUBSCRIBED AND SWORN TO before me, a Notary Public, this 23 day of November 1987, by ROYDEN LOUIS LEBRECHT

MY COMMISSION EXPIRES 10-31-89

John Woods
NOTARY PUBLIC

62735

Helvetia Group

1985-1986

RECEIVED
B.L.M. AZ STATE OFFICE

DEC 22 1986

7:45 A.M.

PHOENIX, ARIZONA

STATE OF ARIZONA)
) ss.
County of Pima)

HAROLD F. METZ, being first duly sworn, deposes and says:

That he is a citizen of the United States of America, is more than twenty-one of age, and resides at 4749 East 18th Street, Tucson, Pima County, Arizona 85711.

That he is personally acquainted with the mining claims listed on Exhibit A, which is attached hereto and made a part of this affidavit by reference, situated in the Helvetia Mining District of Pima County, Arizona, the location notices and latest amended location notices if any, of which are recorded in the office of the County Recorder of Pima County in the books and at the pages indicated on Exhibit A.

That the said claims are a part of a coherent group of mutually contiguous claims, both patented and unpatented, all of which are held by Anamax Mining Company, an Arizona general partnership, and the same are operated as one group of claims by Anamax Mining Company, owner.

That between the 1st day of September, 1985, and the 1st day of September, 1986, work and improvements worth more than \$ 101,400.00 were done and performed for the benefit of the claims listed on Exhibit A and for all of the component claims in the group. That such work and improvements were done and performed at the expense of Anamax Mining Company and for the purpose of complying with the laws of the United States and the State of Arizona pertaining to assessment work or annual labor. That the value of such work and improvements was more than \$100.00 for each of the claims listed on Exhibit A.

That such work and improvements consisted of the following:

1,770 feet of drilling and related expenses,

road work and culvert installation.

That the men who labored upon such work and improvements were various employees of: Sierrita Mining & Ranching Co. AND Joy Manufacturing Company

Sasabe Star Route Box 25A

707 Boyd Boulevard

Tucson, Arizona 85736

La Porte, Indiana 46350

who were the contractors employed by Anamax Mining Company for the performance or completion of the described work and improvements.

I certify that the foregoing is a true and correct statement of the work performed and improvements made, to the best of my knowledge and belief.

Harold F. Metz, Director of Assets and Taxes
for ANAMAX MINING COMPANY, Owner
P.O. Box 127
Sahuarita, Arizona 85629

Subscribed and sworn to before me this 15th day of December,

19 86 .

Maria Deal
Notary Public

My Commission expires:

February 15, 1988

Described
26 copies

RECEIVED
 BLM, AZ STATE OFFICE
 DEC 22 1986 *cb*

7:45 A.M.
 PHOENIX, ARIZONA

EXHIBIT A

One thousand fourteen (1014) unpatented lode mining claims situated in the Helvetia Mining District of Pima County, Arizona, the location notices and latest amended location notices, if any, of which are recorded in the office of the County Recorder of Pima County, Arizona, in the books and at the pages set forth below:

B.L.M. Serial No.	Name of Claim	Book	Location Notice Posted:			
			Page	Sec.	Twp.	Rge.
A MC 2196	SANTA RITA FRACTION	2148	510			
	SANTA RITA FRACTION/ AMENDED	5436	803	25	18S	15E
A MC 2197	CUSHING FRACTION	2022	344			
	CUSHING FRACTION/ AMENDED	5436	805	25	18S	15E
A MC 2198	YORK FRACTION	2022	340			
	YORK FRACTION/AMENDED	5436	804	30	18S	16E
A MC 2199	TRAVIS #1	1983	253			
	TRAVIS #1/SECOND AMENDED	5436	806	30	18S	16E
A MC 2200	JIM	995	391			
	JIM/AMENDED	5436	802	24	18S	15E
A MC 2201	ISLE ROYAL FRACTION	2054	188			
	" " "/AMENDED	5436	808	24	18S	15E
A MC 2202	INDIAN CLUB FRACTION	2054	187			
	" " "/AMENDED	5436	809	24	18S	15E
A MC 2203	PILOT FRACTION	2051	261			
	PILOT FRACTION/AMENDED	5436	810	24	18S	15E
A MC 2204	A.O.T. FRACTION	2054	186			
	A.O.T. FRACTION/AMENDED	5436	811	24	18S	15E
A MC 2205	WALTHUM	942	87			
	WALTHUM/AMENDED	5436	812	22	18S	15E
A MC 2206	FLAT TOP	913	600			
	FLAT TOP/AMENDED	5436	813	15	18S	15E
A MC 2207	ROUND TOP	914	1			
	ROUND TOP/AMENDED	5436	814	15	18S	15E
A MC 2208	THE AXE	287	258			
	THE AXE/AMENDED	5436	815	14	18S	15E
A MC 2209	SUZY	934	536			
	SUZY/AMENDED	5436	816	22	18S	15E
A MC 2210	ALACHUA	916	549			
	ALACHUA/AMENDED	5436	817	22	18S	15E
A MC 2211	MALACHITE FRACTION	2110	263			
	MALACHITE "/AMENDED	5436	807	19	18S	16E
A MC 13284	MAX 121 B/RELOCATION	5609	574	7	19S	16E
A MC 13285	MAX 122 B/RELOCATION	5609	575	7	19S	16E
A MC 13286	MAX 123 B/RELOCATION	5609	576	6	19S	16E
A MC 13287	MAX 124 B/RELOCATION	5609	577	6	19S	16E
A MC 13288	MAX 125 B/RELOCATION	5609	578	6	19S	16E
A MC 13289	MAX 126 B/RELOCATION	5609	579	6	19S	16E
A MC 13290	MAX 127 B/RELOCATION	5609	580	6	19S	16E
A MC 13291	MAX 128 B/RELOCATION	5609	581	6	19S	16E
A MC 13292	MAX 129 B/RELOCATION	5609	582			
	MAX 129 B/AMENDED	6126	1202-03	6	19S	16E
A MC 13293	MAX 130 B/RELOCATION	5609	583	6	19S	16E
A MC 13294	MAX 131 B/RELOCATION	5609	584	6	19S	16E
A MC 13295	MAX 132 B/RELOCATION	5609	585	6	19S	16E
A MC 13296	MAX 133 B/RELOCATION	5609	586	6	19S	16E
A MC 13297	MAX 134 B/RELOCATION	5609	587	6	19S	16E
A MC 13298	MAX 135 B/RELOCATION	5609	588	6	19S	16E

RECEIVED
B.L.M. AZ STATE OFFICE
DEC 22 1986

Location Notice Posted:
 G & SR B&M
 Pima County, Arizona

7:45 A.M.
PHOENIX, ARIZONA

B.L.M. Serial No.	Name of Claim	Book	Page	Sec.	Twp.	Rge.
A MC 13299	MAX 136 B/RELOCATION	5609	589	6	19S	16E
A MC 13300	MAX 137 B/RELOCATION	5609	590	6	19S	16E
A MC 13301	MAX 138 B/RELOCATION	5609	591	6	19S	16E
A MC 13302	MAX 139 B/RELOCATION	5609	592	6	19S	16E
A MC 13303	MAX 140 B/RELOCATION	5609	593	6	19S	16E
A MC 13304	MAX 141 B/RELOCATION	5609	594	6	19S	16E
A MC 13305	MAX 142 B/RELOCATION	5609	595	6	19S	16E
A MC 13306	MAX 143 B/RELOCATION	5609	596	6	19S	16E
A MC 13307	MAX 144 B/RELOCATION	5609	597	6	19S	16E
A MC 13308	MAX 145 B/RELOCATION	5609	598	6	19S	16E
A MC 13309	MAX 146 B/RELOCATION	5609	599	6	19S	16E
A MC 13310	MAX 147 B/RELOCATION	5609	600	6	19S	16E
A MC 13311	MAX 148 B/RELOCATION	5609	601	6	19S	16E
A MC 13312	MAX 149 B/RELOCATION	5609	602	6	19S	16E
A MC 13313	MAX 150 B/RELOCATION	5609	603			
	MAX 150 B/AMENDED	7073	604-605	6	19S	16E
A MC 13314	MAX 151 B/RELOCATION	5609	604	6	19S	16E
A MC 13315	MAX 152 B/RELOCATION	5609	605			
	MAX 152 B/AMENDED	7073	606-607	6	19S	16E
A MC 13316	MAX 153 B/RELOCATION	5609	606	6	19S	16E
A MC 13317	MAX 154 B/RELOCATION	5609	607			
	MAX 154 B/AMENDED	7073	608-609	6	19S	16E
A MC 13318	MAX 155 B/RELOCATION	5609	608	6	19S	16E
A MC 13319	MAX 156 B/RELOCATION	5609	609			
	MAX 156 B/AMENDED	7073	610-611	6	19S	16E
A MC 13320	MAX 157 B/RELOCATION	5609	610	6	19S	16E
A MC 13321	MAX 158 B/RELOCATION	5609	611			
	MAX 158 B/AMENDED	7073	612-613	6	19S	16E
A MC 13322	MAX 159 B/RELOCATION	5609	612	7	19S	16E
A MC 13323	MAX 160 B/RELOCATION	5609	613			
	MAX 160 B/AMENDED	7073	614-615	7	19S	16E
A MC 14972	ROSALIND	314	120			
	ROSALAND/AMENDED	1062	539	24	18S	15E
A MC 14973	MICHAEL M.	314	117			
	MICHAEL M/AMENDED	1062	540	25	18S	15E
A MC 14974	LYDIA J.	314	119			
	LYDIA J/AMENDED	1062	541	25	18S	15E
A MC 14975	IDA D.	314	118			
	IDA D/AMENDED	1062	542	24	18S	15E
A MC 14976	D & D #1	759	202			
	D & D #1/AMENDED	1062	543	25	18S	15E
A MC 14977	D & D #2	759	201			
	D & D II/AMENDED	1062	544	24	18S	15E
A MC 14978	EL FRIJOLI	300	277			
	FRIJOLE/AMENDED	1062	545	24	18S	15E
A MC 14979	FRIJOLE II	1062	546	24	18S	15E
A MC 14980	FRIJOLE III	1062	547	24	18S	15E
A MC 14981	FRIJOLE IV	1062	548	24	18S	15E
A MC 14982	FRIJOLE V	1062	549	24	18S	15E
A MC 14984	FRIJOLE VII	1062	551	24	18S	15E
A MC 14985	FRIJOLE VIII	1062	552	24	18S	15E
A MC 14986	FRIJOLE IX	1062	553	24	18S	15E
A MC 14987	FRIJOLE X	1070	494	25	18S	15E
A MC 14988	FRIJOLE XI	1454	349	25	18S	15E
A MC 14989	FRIJOLE XI EXTENSION	1454	350	25	18S	15E
A MC 15002	DEERING SPRINGS NO. 2 A/ RELOCATION	5636	741	6	19S	16E
A MC 15003	DEERING SPRINGS NO. 4 A/ RELOCATION	5636	742	6	19S	16E
A MC 15004	DEERING SPRINGS NO. 6 A/ RELOCATION	5636	743	6	19S	16E
A MC 15005	DEERING SPRINGS NO. 8 A/ RELOCATION	5636	744	6	19S	16E
A MC 15006	DEERING SPRINGS NO. 10 A/ RELOCATION	5636	745	6	19S	16E

RECEIVED
ARIZONA STATE OFFICE *B*
DEC 22 1986

7:45 A.M.
PHOENIX, ARIZONA

Location Notice Posted:
 G & SR B&M
 Pima County, Arizona

B.L.M. Serial No.	Name of Claim	Book	Page	Sec.	Twp.	Rge.
A MC 15007	DEERING SPRINGS NO. 12 A/ RELOCATION	5636	746	6	19S	16E
A MC 15008	DEERING SPRINGS NO. 14 A/ RELOCATION	5636	747	6	19S	16E
A MC 15009	DEERING SPRINGS NO. 15 A/ RELOCATION	5636	748	6	19S	16E
A MC 15010	DEERING SPRINGS NO. 16 A/ RELOCATION	5636	749	6	19S	16E
A MC 15011	DEERING SPRINGS NO. 17 A/ RELOCATION	5636	750			
	DEERING SPRINGS NO. 17A/ AMENDED	6126	1204-05	6	19S	16E
A MC 15012	DEERING SPRINGS NO. 21 A/ RELOCATION	5636	751	6	19S	16E
A MC 15013	DEERING SPRINGS NO. 22 A/ RELOCATION	5636	752	6	19S	16E
A MC 15014	DEERING SPRINGS NO. 23 A/ RELOCATION	5636	753	6	19S	16E
A MC 15015	DEERING SPRINGS NO. 24 A/ RELOCATION	5636	754	6	19S	16E
A MC 15016	DEERING SPRINGS NO. 25 A/ RELOCATION	5636	755	6	19S	16E
A MC 15017	DEERING SPRINGS NO. 26 A/ RELOCATION	5636	756	6	19S	16E
A MC 15018	DEERING SPRINGS NO. 27 A/ RELOCATION	5636	757	6	19S	16E
A MC 15019	DEERING SPRINGS NO. 28 A/ RELOCATION	5636	758			
	DEERING SPRINGS NO. 28A/ AMENDED	6126	1206-07	6	19S	16E
A MC 15020	DEERING SPRINGS NO. 29 A/ RELOCATION	5636	759	6	19S	16E
A MC 15021	DEERING SPRINGS NO. 30 A/ RELOCATION	5636	760	6	19S	16E
A MC 15022	DEERING SPRINGS NO. 31 A/ RELOCATION	5636	761	6	19S	16E
A MC 15023	DEERING SPRINGS NO. 32 A/ RELOCATION	5636	762	6	19S	16E
A MC 15024	DEERING SPRINGS NO. 33 A/ RELOCATION	5636	763	6	19S	16E
A MC 15025	DEERING SPRINGS NO. 34 A/ RELOCATION	5636	764	6	19S	16E
A MC 15026	DEERING SPRINGS NO. 35 A/ RELOCATION	5636	765	6	19S	16E
A MC 15027	DEERING SPRINGS NO. 36 A/ RELOCATION	5636	766	6	19S	16E
A MC 15028	DEERING SPRINGS NO. 37 A/ RELOCATION	5636	767	6	19S	16E
A MC 15029	DEERING SPRINGS NO. 38 A RELOCATION	5636	768	6	19S	16E
A MC 15030	DEERING SPRINGS NO. 39 A/ RELOCATION	5636	769	6	19S	16E
A MC 15031	DEERING SPRINGS NO. 42 A/ RELOCATION	5636	770	7	19S	16E
A MC 15032	DEERING SPRINGS NO. 51 A/ RELOCATION	5636	771	7	19S	16E
A MC 15033	DEERING SPRINGS NO. 52 A/ RELOCATION	5636	772	7	19S	16E
A MC 25210	KID 1	3368	529	18	18S	16E
A MC 25211	KID 2	3368	530	18	18S	16E
A MC 25212	KID 3	3368	531	18	18S	16E
A MC 25213	KID 4	3368	532	18	18S	16E
A MC 25214	KID 5	3368	533	18	18S	16E

RECEIVED
 B.L.M. AZ STATE OFFICE
 DEC 22 1986 *cb*

7:45 A.M.
 PHOENIX, ARIZONA

Location Notice Posted:
 G & SR B&M
 Pima County, Arizona

B.L.M. Serial No.	Name of Claim	Book	Page	Sec.	Twp.	Rge.
A MC 25215	KID 6	3368	534	18	18S	16E
A MC 25216	KID 7	3368	535	18	18S	16E
A MC 25217	KID 8	3368	537	18	18S	16E
A MC 25218	KID 9	3368	536	18	18S	16E
A MC 25219	KID 10	3368	538	19	18S	16E
A MC 25220	KID 11	3368	539	19	18S	16E
A MC 25221	KID 12	3368	540	19	18S	16E
A MC 25222	KID 13	3368	541	19	18S	16E
A MC 25223	KID 14	3368	542	20	18S	16E
A MC 25224	KID 15	3368	543	20	18S	16E
A MC 25225	KID 16	3368	544	20	18S	16E
A MC 25226	KID 17	3368	545	20	18S	16E
A MC 25227	KID 18	3368	546	20	18S	16E
A MC 25228	KID 19	3368	547	20	18S	16E
A MC 25229	KID 20	3368	548	20	18S	16E
A MC 25230	KID 21	3368	549	20	18S	16E
A MC 25231	KID 22	3368	550	20	18S	16E
A MC 25232	KID 23	3368	551	20	18S	16E
A MC 25233	KID 24	3368	552	20	18S	16E
A MC 25234	KID 25	3368	553	20	18S	16E
A MC 25235	KID 26	3368	554	20	18S	16E
A MC 25236	KID 27	3368	555	20	18S	16E
A MC 25237	KID 28	3368	556	20	18S	16E
A MC 25238	KID 29	3368	557			
	KID 29/AMENDED	6216	1001-02	20	18S	16E
A MC 25239	KID 30	3368	558			
	KID 30/AMENDED	3681	129	20	18S	16E
A MC 25240	KID 31	3368	559	20	18S	16E
A MC 25241	KID 32	3368	560	20	18S	16E
A MC 25242	KID 33	3368	561	20	18S	16E
A MC 25243	KID 34	3368	562	20	18S	16E
A MC 25244	KID 35	3368	563	20	18S	16E
A MC 25245	KID 36	3368	564	20	18S	16E
A MC 25246	KID 37	3368	565	20	18S	16E
A MC 25247	KID 38	3368	566	20	18S	16E
A MC 25248	KID 39	3368	567	20	18S	16E
A MC 25249	KID 40	3368	568	20	18S	16E
A MC 25250	KID 41	3368	569	20	18S	16E
A MC 25251	KID 42	3368	570	20	18S	16E
A MC 25252	KID 43	3368	571	20	18S	16E
A MC 25253	KID 44	3368	572	20	18S	16E
A MC 25254	KID 45	3368	573	20	18S	16E
A MC 25255	KID 46	3368	574			
	KID 46/AMENDED	6216	1003-04	20	18S	16E
A MC 25256	KID 47	3368	575			
	KID 47/AMENDED	6216	1005-06	20	18S	16E
A MC 25257	WASP 52	3786	52			
	WASP 52/AMENDED	6216	955-956	29	18S	16E
A MC 25258	WASP 53	3786	53			
	WASP 53/AMENDED	6216	957-958	29	18S	16E
A MC 25259	WASP 54	3786	54	29	18S	16E
A MC 25260	WASP 55	3786	55	31	18S	16E
A MC 25261	WASP 56	3786	56	20	18S	16E
A MC 25262	WASP 57	3786	57	20	18S	16E
A MC 25263	WASP 58	3786	58			
	WASP 58/AMENDED	3842	133	20	18S	16E
A MC 25264	WASP 60	3786	59			
	WASP 60/AMENDED	6216	959-960	32	18S	16E
A MC 25265	WASP 61	3786	60			
	WASP 61/AMENDED	6216	961-962	32	18S	16E
A MC 25268	WASP 101	3786	63	32	18S	16E
A MC 25269	WASP 102	3786	64	32	18S	16E
A MC 25270	WASP 103	3786	65	32	18S	16E
A MC 25271	WASP 104	3786	66	32	18S	16E

RECEIVED
 B.L.M. AZ STATE OFFICE *cb*
 DEC 22 1986

Location Notice Posted:
 G & SR B&M
 Pima County, Arizona

7:45 A.M.
 PHOENIX, ARIZONA

B.L.M. Serial No.	Name of Claim	Book	Page	Sec.	Twp.	Rge.
A MC 25272	WASP 105	3786	67	32	18S	16E
A MC 25273	WASP 106	3786	68	32	18S	16E
A MC 25274	WASP 107	3786	69	32	18S	16E
A MC 25275	WASP 111	3786	70	17	18S	16E
A MC 25276	WASP 112	3786	71	17	18S	16E
A MC 25277	WASP 113	3786	72	17	18S	16E
A MC 25278	WASP 114	3786	73	17	18S	16E
A MC 25279	WASP 115	3786	74	17	18S	16E
A MC 25280	WASP 116	3786	75	17	18S	16E
A MC 25281	WASP 117	3786	76	17	18S	16E
A MC 25282	WASP 118	3786	77	17	18S	16E
A MC 25283	WASP 119	3786	78	17	18S	16E
A MC 25284	WASP 120	3786	79	17	18S	16E
A MC 25285	WASP 121	3786	80	17	18S	16E
A MC 25286	WASP 122	3786	81	17	18S	16E
A MC 25287	WASP 123	3786	82	17	18S	16E
A MC 25288	WASP 124	3786	83	17	18S	16E
A MC 25289	WASP 125	3786	84	17	18S	16E
A MC 25290	WASP 126	3786	85	17	18S	16E
A MC 25291	WASP 127	3786	86	17	18S	16E
A MC 25292	WASP 128	3786	87	17	18S	16E
A MC 25293	WASP 129	3786	88	17	18S	16E
A MC 25294	WASP 130	3786	89	17	18S	16E
A MC 25295	WASP 201	3786	90	32	18S	16E
A MC 25296	WASP 202	3786	91	32	18S	16E
A MC 25297	WASP 203	3786	92	32	18S	16E
A MC 25298	WASP 204	3786	93	32	18S	16E
A MC 25299	WASP 205	3786	94	32	18S	16E
A MC 25300	WASP 206	3786	95	32	18S	16E
A MC 25301	WASP 207	3786	96	32	18S	16E
A MC 25302	WASP 208	3786	97	32	18S	16E
A MC 25303	WASP 209	3786	98	32	18S	16E
A MC 25304	WASP 210	3786	99	32	18S	16E
A MC 25305	WASP 211	3786	100	32	18S	16E
A MC 25306	WASP 212	3786	101	32	18S	16E
A MC 25307	WASP 213	3786	102	32	18S	16E
A MC 25308	WASP 214	3786	103	32	18S	16E
A MC 25309	WASP 215	3786	104	32	18S	16E
A MC 25310	WASP 216	3786	105	32	18S	16E
A MC 25311	WASP 217	3786	106	32	18S	16E
A MC 25312	WASP 218	3786	107	32	18S	16E
A MC 25317	WASP 223	3786	112	17	18S	16E
A MC 25318	WASP 224	3786	113	17	18S	16E
A MC 25319	WASP 225	3786	114	17	18S	16E
A MC 25320	WASP 226	3786	115	17	18S	16E
A MC 25321	WASP 227	3786	116	17	18S	16E
A MC 25322	WASP 228	3786	117	17	18S	16E
A MC 25323	WASP 229	3786	118	17	18S	16E
A MC 25324	WASP 230	3786	119	17	18S	16E
A MC 25325	WASP 231	3786	120	17	18S	16E
A MC 25326	WASP 232	3786	121	17	18S	16E
A MC 25327	WASP 233	3786	122	17	18S	16E
A MC 25328	WASP 234	3786	123	17	18S	16E
A MC 25329	WASP 235	3786	124	17	18S	16E
A MC 25330	WASP 236	3786	125	17	18S	16E
A MC 25331	WASP 237	3786	126	17	18S	16E
A MC 25332	WASP 238	3786	127	17	18S	16E
A MC 25333	WASP 239	3786	128	17	18S	16E
A MC 25334	WASP 240	3786	129	17	18S	16E
A MC 25335	WASP 241	3786	130	17	18S	16E
A MC 25336	WASP 242	3786	131	17	18S	16E
A MC 25337	WASP 301	3786	132	33	18S	16E
A MC 25338	WASP 302	3786	133	33	18S	16E
A MC 25339	WASP 303	3786	134	33	18S	16E

RECEIVED
 B.L.M. AZ STATE OFFICE
 DEC 22 1986 *cb*

7:45 A.M.
 PHOENIX, ARIZONA

Location Notice Posted:
 G & SR B&M
 Pima County, Arizona

B.L.M. Serial No.	Name of Claim	Book	Page	Sec.	Twp.	Rge.
A MC 25340	WASP 304	3786	135	33	18S	16E
A MC 25341	WASP 305	3786	136	33	18S	16E
A MC 25342	WASP 306	3786	137	33	18S	16E
A MC 25343	WASP 307	3786	138	33	18S	16E
A MC 25344	WASP 308	3786	139	33	18S	16E
A MC 25345	WASP 309	3786	140	33	18S	16E
A MC 25346	WASP 310	3786	141	33	18S	16E
A MC 25347	WASP 311	3786	142	33	18S	16E
A MC 25348	WASP 312	3786	143	33	18S	16E
A MC 25349	WASP 313	3786	144	33	18S	16E
A MC 25350	WASP 314	3786	145	33	18S	16E
A MC 25351	WASP 315	3786	146	33	18S	16E
A MC 25352	WASP 316	3786	147	33	18S	16E
A MC 25353	WASP 317	3786	148	33	18S	16E
A MC 25354	WASP 318	3786	149	33	18S	16E
A MC 25355	WASP 319	3786	150			
	WASP 319/AMENDED	6216	975-976	33	18S	16E
A MC 25356	WASP 320	3786	151	33	18S	16E
A MC 25357	WASP 321	3786	152			
	WASP 321/AMENDED	6216	977-978	28	18S	16E
A MC 25358	WASP 322	3786	153	28	18S	16E
A MC 25359	WASP 323	3786	154			
	WASP 323/AMENDED	6216	979-980	28	18S	16E
A MC 25360	WASP 324	3786	155	28	18S	16E
A MC 25361	WASP 325	3786	156			
	WASP 325/AMENDED	6216	981-982	28	18S	16E
A MC 25362	WASP 326	3786	157	28	18S	16E
A MC 25363	WASP 327	3786	158			
	WASP 327/AMENDED	6216	983-984	28	18S	16E
A MC 25364	WASP 328	3786	159	28	18S	16E
A MC 25365	WASP 329	3786	160			
	WASP 329/AMENDED	6216	985-986	28	18S	16E
A MC 25366	WASP 330	3786	161	28	18S	16E
A MC 25367	WASP 331	3786	162			
	WASP 331/AMENDED	6216	987-988	28	18S	16E
A MC 25368	WASP 332	3786	163	28	18S	16E
A MC 25369	WASP 333	3786	164			
	WASP 333/AMENDED	6216	989-990	28	18S	16E
A MC 25370	WASP 334	3786	165	28	18S	16E
A MC 25371	WASP 335	3786	166			
	WASP 335/AMENDED	6216	991-992	28	18S	16E
A MC 25372	WASP 336	3786	167	28	18S	16E
A MC 25373	WASP 337	3786	168			
	WASP 337/AMENDED	6216	993-994	28	18S	16E
A MC 25374	WASP 338	3786	169	28	18S	16E
A MC 25375	WASP 339	3786	170			
	WASP 339/AMENDED	6216	995-996	21	18S	16E
A MC 25376	WASP 340	3786	171	21	18S	16E
A MC 25377	WASP 341	3786	172	21	18S	16E
A MC 25378	WASP 342	3786	173	21	18S	16E
A MC 25379	WASP 343	3786	174	21	18S	16E
A MC 25380	WASP 344	3786	175	21	18S	16E
A MC 25381	WASP 345	3786	176	21	18S	16E
A MC 25382	WASP 346	3786	177	21	18S	16E
A MC 25383	WASP 347	3786	178	21	18S	16E
A MC 25384	WASP 348	3786	179	21	18S	16E
A MC 25385	WASP 349	3786	180	21	18S	16E
A MC 25386	WASP 350	3786	181	21	18S	16E
A MC 25387	WASP 351	3786	182	21	18S	16E
A MC 25388	WASP 352	3786	183	21	18S	16E
A MC 25389	WASP 353	3786	184	21	18S	16E
A MC 25390	WASP 354	3786	185	21	18S	16E
A MC 25391	WASP 355	3786	186	21	18S	16E
A MC 25392	WASP 356	3786	187	21	18S	16E

RECEIVED
 B.L.M. AZ STATE OFFICE
 DEC 22 1986 *C B*

Location Notice Posted:
 G & SR B&M
 Pima County, Arizona

B.L.M. Serial No.	Name of Claim	7:45 A.M. PHOENIX, ARIZONA	Book	Page	Sec.	Twp.	Rge.
A MC 25393	WASP 357		3786	188	21	18S	16E
A MC 25394	WASP 358		3786	189	21	18S	16E
A MC 25395	WASP 359		3786	190	16	18S	16E
A MC 25396	WASP 360		3786	191	16	18S	16E
A MC 25397	WASP 361		3786	192	16	18S	16E
A MC 25398	WASP 362		3786	193	16	18S	16E
A MC 25399	WASP 363		3786	194	16	18S	16E
A MC 25400	WASP 364		3786	195	16	18S	16E
A MC 25401	WASP 365		3786	196	16	18S	16E
A MC 25402	WASP 366		3786	197	16	18S	16E
A MC 25403	WASP 367		3786	198	16	18S	16E
A MC 25404	WASP 368		3786	199	16	18S	16E
A MC 25405	WASP 369		3786	200	16	18S	16E
A MC 25406	WASP 370		3786	201	16	18S	16E
A MC 25407	WASP 371		3786	202	16	18S	16E
A MC 25408	WASP 372		3786	203	16	18S	16E
A MC 25409	WASP 373		3786	204	16	18S	16E
A MC 25410	WASP 374		3786	205	16	18S	16E
A MC 25411	WASP 375		3786	206	16	18S	16E
A MC 25412	WASP 376		3786	207	16	18S	16E
A MC 25413	WASP 377		3786	208	16	18S	16E
A MC 25414	WASP 378		3786	209	16	18S	16E
A MC 25415	WASP 401		3786	210	33	18S	16E
A MC 25417	WASP 403		3786	212	33	18S	16E
A MC 25419	WASP 405		3786	214	33	18S	16E
A MC 25421	WASP 407		3786	216	33	18S	16E
A MC 25422	WASP 408		3786	217	33	18S	16E
A MC 25423	WASP 409		3786	218	33	18S	16E
A MC 25424	WASP 410		3786	219	33	18S	16E
A MC 25425	WASP 411		3786	220	33	18S	16E
A MC 25426	WASP 412		3786	221	33	18S	16E
A MC 25427	WASP 413		3786	222	33	18S	16E
A MC 25428	WASP 414		3786	223	33	18S	16E
A MC 25429	WASP 415		3786	224	33	18S	16E
A MC 25430	WASP 416		3786	225	33	18S	16E
A MC 25431	WASP 417		3786	226	33	18S	16E
A MC 25432	WASP 418		3786	227	33	18S	16E
A MC 25457	WASP 443		3786	252	21	18S	16E
A MC 25458	WASP 444		3786	253	21	18S	16E
A MC 25459	WASP 445		3786	254	21	18S	16E
A MC 25460	WASP 446		3786	255	21	18S	16E
A MC 25461	WASP 447		3786	256	21	18S	16E
A MC 25462	WASP 448		3786	257	21	18S	16E
A MC 25463	WASP 449		3786	258	22	18S	16E
A MC 25464	WASP 450		3786	259	22	18S	16E
A MC 25465	WASP 451		3786	260	16	18S	16E
A MC 25466	WASP 452		3786	261	16	18S	16E
A MC 25485	WASP 471		3786	280	21	18S	16E
A MC 25486	WASP 472		3786	281	21	18S	16E
A MC 25529	WASP 543		3786	324	22	18S	16E
A MC 25530	WASP 544		3786	325	22	18S	16E
A MC 25531	WASP 545		3786	326	22	18S	16E
A MC 25532	WASP 546		3786	327	22	18S	16E
A MC 25533	WASP 547		3786	328	22	18S	16E
A MC 25534	WASP 548		3786	329	22	18S	16E
A MC 25535	WASP 549		3786	330	22	18S	16E
A MC 25536	WASP 550		3786	331	22	18S	16E
A MC 25537	WASP 551		3786	332	22	18S	16E
A MC 25538	WASP 552		3786	333	22	18S	16E
A MC 25539	WASP 553		3786	334	22	18S	16E
A MC 25540	WASP 554		3786	335	22	18S	16E
A MC 25541	WASP 555		3786	336	22	18S	16E
A MC 25542	WASP 556		3786	337	22	18S	16E
A MC 25543	WASP 557		3786	338	22	18S	16E

RECEIVED
 BLM. AZ STATE OFFICE
 DEC 22 1986

Location Notice Posted:
 G & SR B&M
 Pima County, Arizona

7:45 A.M.

.L.M. Serial No.	Name of Claim	PHOENIX, ARIZONA Book	Page	Sec.	Twp.	Rge.
A MC 25544	WASP 558	3786	339	22	18S	16E
A MC 25545	WASP 559	3786	340	15	18S	16E
A MC 25546	WASP 560	3786	341	15	18S	16E
A MC 25611	WASP 647	3786	406	22	18S	16E
A MC 25613	WASP 649	3786	408	22	18S	16E
A MC 25615	WASP 651	3786	410	22	18S	16E
A MC 25617	WASP 653	3786	412	22	18S	16E
A MC 25619	WASP 655	3786	414	22	18S	16E
A MC 25661	MAX 40	4792	583	10	19S	16E
A MC 25662	MAX 41	4792	584	9	19S	16E
A MC 25663	MAX 42	4792	585	9	19S	16E
A MC 25664	MAX 43	4792	586	4	19S	16E
A MC 25665	MAX 44	4792	587	4	19S	16E
A MC 25666	MAX 45	4792	588	4	19S	16E
A MC 25667	MAX 46	4792	589	4	19S	16E
A MC 25668	MAX 47	4792	590	4	19S	16E
A MC 25669	MAX 48	4792	591	4	19S	16E
A MC 25670	MAX 49	4792	592	4	19S	16E
A MC 25672	MAX 51	4792	594	4	19S	16E
A MC 25674	MAX 53	4792	596	4	19S	16E
A MC 25676	MAX 55	4792	598	4	19S	16E
A MC 25678	MAX 57	4792	600	4	19S	16E
A MC 25680	MAX 59	4792	602	4	19S	16E
A MC 25682	MAX 61	4792	604	4	19S	16E
A MC 25683	MAX 62	4792	605	4	19S	16E
A MC 25684	MAX 63	4792	606	4	19S	16E
A MC 25685	MAX 64	4792	607	4	19S	16E
A MC 25686	MAX 65	4792	608	4	19S	16E
A MC 25687	MAX 66	4792	609	4	19S	16E
A MC 25688	MAX 67	4792	610	4	19S	16E
A MC 25689	MAX 68	4792	611	4	19S	16E
A MC 25690	MAX 69	4792	612	4	19S	16E
A MC 25691	MAX 70	4792	613	4	19S	16E
A MC 25692	MAX 71	4792	614	4	19S	16E
A MC 25693	MAX 72	4792	615	4	19S	16E
A MC 25694	MAX 73	4792	616	4	19S	16E
A MC 25695	MAX 74	4792	617	4	19S	16E
A MC 25696	MAX 75	4792	618	4	19S	16E
A MC 25697	MAX 76	4792	619	4	19S	16E
A MC 25698	MAX 77	4792	620	4	19S	16E
A MC 25699	MAX 78	4792	621	4	19S	16E
A MC 25700	MAX 79	4792	622	9	19S	16E
A MC 25701	MAX 80	4792	623	9	19S	16E
A MC 25702	MAX 81	4792	624	8	19S	16E
A MC 25703	MAX 82	4792	625	8	19S	16E
A MC 25704	MAX 83	4792	626	5	19S	16E
A MC 25705	MAX 84	4792	627	5	19S	16E
A MC 25706	MAX 85	4792	628	5	19S	16E
A MC 25707	MAX 86	4792	629	5	19S	16E
A MC 25708	MAX 87	4792	630	5	19S	16E
A MC 25709	MAX 88	4792	631	5	19S	16E
A MC 25710	MAX 89	4792	632	5	19S	16E
A MC 25711	MAX 90	4792	633	5	19S	16E
A MC 25712	MAX 91	4792	634	5	19S	16E
A MC 25713	MAX 92	4792	635	5	19S	16E
A MC 25714	MAX 93	4792	636	5	19S	16E
A MC 25715	MAX 94	4792	637	5	19S	16E
A MC 25716	MAX 95	4792	638	5	19S	16E
A MC 25717	MAX 96	4792	639	5	19S	16E
A MC 25718	MAX 97	4792	640	5	19S	16E
A MC 25719	MAX 98	4792	641	5	19S	16E
A MC 25720	MAX 99	4792	642	5	19S	16E
A MC 25721	MAX 100	4792	643	5	19S	16E
A MC 25722	MAX 101	4792	644	5	19S	16E

RECEIVED
 B.L.M. AZ STATE OFFICE
 DEC 22 1986 ^{CB}

Location Notice Posted:
 G & SR B&M
 Pima County, Arizona

B.L.M. Serial No.	Name of Claim	7:45 A.M. PHOENIX, ARIZONA	Book	Page	Sec.	Twp.	Rge.
A MC 25723	MAX 102		4792	645	5	19S	16E
A MC 25724	MAX 103		4792	646	5	19S	16E
A MC 25725	MAX 104		4792	647	5	19S	16E
A MC 25726	MAX 105		4792	648	5	19S	16E
A MC 25727	MAX 106		4792	649	5	19S	16E
A MC 25728	MAX 107		4792	650	5	19S	16E
A MC 25729	MAX 108		4792	651	5	19S	16E
A MC 25730	MAX 109		4792	652	5	19S	16E
A MC 25731	MAX 110		4792	653	5	19S	16E
A MC 25732	MAX 111		4792	654	5	19S	16E
A MC 25733	MAX 112		4792	655	5	19S	16E
A MC 25734	MAX 113		4792	656	5	19S	16E
A MC 25735	MAX 114		4792	657	5	19S	16E
A MC 25736	MAX 115		4792	658	5	19S	16E
A MC 25737	MAX 116		4792	659	5	19S	16E
A MC 25738	MAX 117		4792	660	5	19S	16E
A MC 25739	MAX 118		4792	661	5	19S	16E
A MC 25740	MAX 119		4792	662	8	19S	16E
A MC 25741	MAX 120		4792	663	8	19S	16E
A MC 27423	ELK 1		3368	576	12	18S	15E
A MC 27424	ELK 2		3368	577	12	18S	15E
A MC 27425	ELK 3		3368	578	12	18S	15E
A MC 27426	ELK 4		3368	579	12	18S	15E
A MC 27427	ELK 5		3368	580	12	18S	15E
A MC 27428	ELK 6		3368	581	12	18S	15E
A MC 27429	ELK 7		3368	582	12	18S	15E
A MC 27430	ELK 8		3368	583	12	18S	15E
A MC 27431	ELK 9		3368	584	12	18S	15E
A MC 27432	ELK 10		3368	585	12	18S	15E
A MC 27433	ELK 11		3368	586	12	18S	15E
A MC 27434	ELK 12		3368	587	12	18S	15E
A MC 27435	ELK 13		3368	588	12	18S	15E
A MC 27436	ELK 14		3368	589	12	18S	15E
A MC 27437	ELK 15		3368	590	12	18S	15E
A MC 27438	ELK 16		3368	591	12	18S	15E
A MC 27439	ELK 17		3368	592	12	18S	15E
A MC 27440	ELK 18		3368	593	12	18S	15E
A MC 27441	ELK 24 A		3423	185	11	18S	15E
A MC 27442	ELK 26 A		3423	186	11	18S	15E
A MC 27443	ELK 27 A		3423	187	11	18S	15E
A MC 27444	ELK 28 A		3423	188	11	18S	15E
A MC 27445	ELK 29		3368	604	11	18S	15E
A MC 27446	ELK 30		3368	605	11	18S	15E
A MC 27447	ELK 31		3368	606	11	18S	15E
A MC 27448	ELK 32		3368	607	11	18S	15E
A MC 27449	ELK 33		3368	608	11	18S	15E
A MC 27450	ELK 34		3368	609	11	18S	15E
A MC 27451	ELK 35		3368	610			
	ELK 35/AMENDED		6121	1273-74	13	18S	15E
A MC 27452	ELK 36		3368	611	13	18S	15E
A MC 27453	ELK 37		3368	612	13	18S	15E
A MC 27454	ELK 38		3368	613	13	18S	15E
A MC 27455	ELK 39		3368	614	13	18S	15E
A MC 27456	ELK 40		3368	615	13	18S	15E
A MC 27457	ELK 41		3368	616	13	18S	15E
A MC 27458	ELK 42		3368	617	13	18S	15E
A MC 27459	ELK 43		3368	618	13	18S	15E
A MC 27460	ELK 44		3368	619	13	18S	15E
A MC 27461	ELK 45		3368	620	13	18S	15E
A MC 27462	ELK 46		3368	621	13	18S	15E
A MC 27463	ELK 47		3368	622	13	18S	15E
A MC 27464	ELK 48		3368	623	13	18S	15E
A MC 27465	ELK 70		3368	645	7	18S	16E
A MC 27466	ELK 71		3368	646	7	18S	16E

RECEIVED
 B.L.M. AZ STATE OFFICE
 DEC 22 1986 *cb*

Location Notice Posted:
 G & SR B&M
 Pima County, Arizona

7:45 A.M.

B.L.M. Serial No.	Name of Claim	PHOENIX, ARIZONA Book	Page	Sec.	Twp.	Rge.
A MC 27467	ELK 72	3368	647	7	18S	16E
A MC 27468	ELK 73	3368	648	7	18S	16E
A MC 27469	ELK 74	3368	649	7	18S	16E
A MC 27470	ELK 75	3368	650	7	18S	16E
A MC 27471	ELK 76	3368	651	7	18S	16E
A MC 27472	ELK 77	3368	652	7	18S	16E
A MC 27473	ELK 78	3368	653	7	18S	16E
A MC 27474	ELK 79	3368	654	7	18S	16E
A MC 27475	ELK 80	3368	655	7	18S	16E
A MC 27476	ELK 81	3368	656	7	18S	16E
A MC 27477	ELK 82	3368	657	12	18S	15E
A MC 27478	ELK 83	3368	658	12	18S	15E
A MC 27479	ELK 84	3368	659	12	18S	15E
A MC 27480	ELK 85	3368	660	12	18S	15E
A MC 27481	ELK 86	3368	661	12	18S	15E
A MC 27482	ELK 87	3368	662	12	18S	15E
A MC 27483	ELK 88	3368	663	12	18S	15E
A MC 27484	ELK 89	3368	664	12	18S	15E
A MC 27485	ELK 90	3368	665	12	18S	15E
A MC 27486	ELK 91	3368	666	12	18S	15E
A MC 27487	ELK 92	3368	667	12	18S	15E
A MC 27488	ELK 93	3368	668	12	18S	15E
A MC 27489	ELK 94	3368	669	12	18S	15E
A MC 27490	ELK 95	3368	670	12	18S	15E
A MC 27491	ELK 96	3368	671	12	18S	15E
A MC 27492	ELK 97	3368	672	12	18S	15E
A MC 27493	ELK 98	3368	673	12	18S	15E
A MC 27494	ELK 99	3368	674	12	18S	15E
A MC 27495	ELK 100A	3423	189	11	18S	15E
A MC 27496	ELK 101A	3423	190	11	18S	15E
A MC 27497	ELK 102	3368	677	11	18S	15E
A MC 27498	ELK 103	3368	678	11	18S	15E
A MC 27499	ELK 104	3368	679	11	18S	15E
A MC 27500	ELK 105	3368	680	11	18S	15E
A MC 27501	ELK 106	3368	681	11	18S	15E
A MC 27502	ELK 107	3368	682	11	18S	15E
A MC 27503	ELK 108	3368	683	11	18S	15E
A MC 27504	ELK 109	3368	684	10	18S	15E
A MC 27505	ELK 110	3368	685	10	18S	15E
A MC 27506	ELK 111	3368	686	10	18S	15E
A MC 27507	ELK 112	3368	687	10	18S	15E
A MC 27508	ELK 115	3368	690	11	18S	15E
A MC 27513	ALPINE #5	2221	495			
	ALPINE #5/AMENDED	6121	1283-84	18	18S	16E
A MC 27514	ALPINE #6	2221	496			
	ALPINE #6/AMENDED	6121	1285-86	18	18S	16E
A MC 27515	ALPINE #7	2221	497			
	ALPINE #7/AMENDED	6121	1287-88	18	18S	16E
A MC 27516	ALPINE #8	2221	498			
	ALPINE #8/AMENDED	6121	1289-90	18	18S	16E
A MC 27517	ALPINE #9	2221	499			
	ALPINE #9/AMENDED	6121	1291-92	18	18S	16E
A MC 27518	ALPINE #10	2221	500			
	ALPINE #10/AMENDED	6121	1293-94	13	18S	15E
A MC 27519	ALPINE #11	2221	501			
	ALPINE #11/AMENDED	6121	1295-96	13	18S	15E
A MC 27520	ALPINE #12	2221	502			
	ALPINE #12/AMENDED	6121	1297-98	13	18S	15E
A MC 27521	ALPINE #13	2221	503	13	18S	15E
A MC 27522	ALPINE #14	2221	504	13	18S	15E
A MC 27523	ALPINE #15	2221	505	18	18S	16E
A MC 27524	ALPINE #16	2221	506	18	18S	16E
A MC 27525	ALPINE #17	2221	507	18	18S	16E
A MC 27526	ALPINE #18	2221	508	18	18S	16E

RECEIVED
 B.L.M. AZ STATE OFFICE
 DEC 22 1986
 7:45 A.M.
 PHOENIX, ARIZONA

RECEIVED
 B.L.M. AZ STATE OFFICE

JPI 1986

Location Notice Posted:
 G & SR B&M
 Pima County, Arizona

B.L.M. Serial No.	Name of Claim	7:45 A.M. PHOENIX	Book	Page	Sec.	Twp.	Rge.
A MC 27527	ALPINE #19		2230	138	18	18S	16E
A MC 27528	ALPINE #20		2230	139	18	18S	16E
A MC 27529	ALPINE #21		2230	140	18	18S	16E
A MC 27530	ALPINE #22		2230	141	18	18S	16E
A MC 27531	ALPINE #23		2230	142	18	18S	16E
A MC 27532	ALPINE #24		2230	143	18	18S	16E
A MC 27533	DOE 1		3366	300	23	18S	15E
A MC 27534	DOE 2		3366	301	23	18S	15E
A MC 27535	DOE 3		3366	302	23	18S	15E
A MC 27536	DOE 4		3366	303	23	18S	15E
A MC 27537	DOE 5		3366	304	26	18S	15E
A MC 27538	DOE 6		3366	305	26	18S	15E
A MC 27539	DOE 7		3366	306	26	18S	15E
A MC 27540	DOE 8		3366	307	26	18S	15E
A MC 27541	DOE 9		3366	308	26	18S	15E
A MC 27542	DOE 10		3366	309	26	18S	15E
A MC 27543	DOE 11		3366	310	26	18S	15E
A MC 27544	DOE 12		3366	311	26	18S	15E
A MC 27545	DOE 13A		3487	172	26	18S	15E
A MC 27546	DOE 14A		3487	173	26	18S	15E
A MC 27547	DOE 15A		3487	174	26	18S	15E
A MC 27548	DOE 16A		3487	175	26	18S	15E
A MC 27549	DOE 17A		3487	176	26	18S	15E
A MC 27550	DOE 18A		3487	177	26	18S	15E
A MC 27551	DOE 19A		3487	178	26	18S	15E
A MC 27552	DOE 20A		3487	179	26	18S	15E
A MC 27553	DOE 21A		3487	180	26	18S	15F
A MC 27554	DOE 22A		3487	181	26	18S	15E
A MC 27565	DOE 33		3363	430	23	18S	15E
A MC 27566	DOE 34		3363	431	23	18S	15E
A MC 27574	PAUL 8		3786	423	34	18S	15E
A MC 27576	PAUL 10		3786	425	34	18S	15E
A MC 27578	PAUL 12		3786	427	34	18S	15E
A MC 27580	PAUL 14		3786	429	34	18S	15E
A MC 27598	PAUL 32		3786	447	35	18S	15E
A MC 27600	PAUL 34		3786	449	35	18S	15E
A MC 27602	PAUL 36		3786	451	35	18S	15E
A MC 27603	PAUL 37		3786	452	35	18S	15E
A MC 27604	PAUL 38		3786	453	35	18S	15E
A MC 27605	PAUL 39		3786	454	35	18S	15E
A MC 27606	PAUL 40		3786	455	35	18S	15E
A MC 27607	PAUL 41		3786	456	35	18S	15E
A MC 27608	PAUL 42		3786	457	35	18S	15E
A MC 27609	PAUL 43		3786	458	35	18S	15E
A MC 27610	PAUL 44		3786	459	35	18S	15E
A MC 27612	PAUL 46		3786	461	35	18S	15E
A MC 27614	PAUL 48		3786	463	35	18S	15E
A MC 27616	PAUL 50		3786	465	35	18S	15E
A MC 27617	PAUL 51		3786	466			
	PAUL 51/AMENDED		6104	1279-80	35	18S	15E
A MC 27619	PAUL 53		3786	468			
	PAUL 53/AMENDED		6104	1281-82	35	18S	15E
A MC 27625	PAUL 59		3786	474			
	PAUL 59/AMENDED		6104	1291-92	35	18S	15E
A MC 27626	PAUL 60		3786	475			
	PAUL 60/AMENDED		6104	1293-94	35	18S	15E
A MC 27627	PAUL 61		3786	476	35	18S	15E
A MC 27628	PAUL 62		3786	477	35	18S	15E
A MC 27629	PAUL 63		3786	478	35	18S	15E
A MC 27630	PAUL 64		3786	479	35	18S	15E
A MC 27631	PAUL 65		3786	480	35	18S	15E
A MC 27632	PAUL 66		3786	481	35	18S	15E
A MC 27633	PAUL 67		3786	482	35	18S	15E
A MC 27634	PAUL 68		3786	483	35	18S	15E

RECEIVED
 B.L.M. AZ STATE OFFICE
 DEC 22 1986 *CB*

Location Notice Posted:
 G & SR B&M
 Pima County, Arizona

B.L.M. Serial No.	Name of Claim	7:45 A.M. PHOENIX, ARIZONA	Book	Page	Sec.	Twp.	Rge.
A MC 27635	PAUL 69		3786	484	35	18S	15E
A MC 27636	PAUL 70		3786	485	35	18S	15E
A MC 28871	SANTA RITA WEDGE		5901	1379	31	18S	16E
A MC 35995	ELK 49		3368	624	14	18S	15E
A MC 35996	ELK 50		3368	625	14	18S	15E
A MC 35997	ELK 51		3368	626	14	18S	15E
A MC 35998	ELK 52		3368	627	14	18S	15E
A MC 35999	ELK 53		3368	628	14	18S	15E
A MC 36000	ELK 54		3368	629	14	18S	15E
A MC 36001	ELK 55		3368	630	14	18S	15E
A MC 36002	ELK 56		3368	631	14	18S	15E
A MC 36003	ELK 57		3368	632	14	18S	15E
A MC 36004	ELK 58		3368	633	14	18S	15E
A MC 36005	ELK 59		3368	634	14	18S	15E
A MC 36006	ELK 60		3368	635	14	18S	15E
A MC 36007	ELK 61		3368	636	14	18S	15E
A MC 36008	ELK 62		3368	637	14	18S	15E
A MC 36009	ELK 63		3368	638	14	18S	15E
A MC 36010	ELK 64		3368	639	14	18S	15E
A MC 36011	ELK 65		3368	640	14	18S	15E
A MC 36012	ELK 66		3368	641	14	18S	15E
A MC 36013	ELK 67		3368	642	14	18S	15E
A MC 36014	ELK 68		3368	643	14	18S	15E
A MC 36015	ELK 69		3368	644	14	18S	15E
A MC 36016	ELK 113		3368	688	14	18S	15E
A MC 36017	ELK 114		3368	689	14	18S	15E
A MC 36018	BUZZARD NO. 2		2089	291	14	18S	15E
A MC 36019	BUZZARD NO. 3		2089	292	14	18S	15E
A MC 36020	BUZZARD NO. 4		2089	293	13	18S	15E
A MC 36021	BUZZARD NO. 5		2089	294	13	18S	15E
A MC 36022	SHADOW #1		2827	63	23	18S	15E
A MC 36023	SHADOW #2		2827	64	23	18S	15E
A MC 36024	SHADOW #3		2827	65	23	18S	15E
A MC 36025	SHADOW #4		2827	66	24	18S	15E
A MC 36026	JOHN 1		3934	508	24	18S	15E
A MC 36027	JOHN 2		3934	509	24	18S	15E
A MC 36028	FLYING DUTCHMAN NO.2		2089	295	13	18S	15E
A MC 36029	FLYING DUTCHMAN NO.3		2089	296	13	18S	15E
A MC 36030	FLYING DUTCHMAN NO.4		2089	297	13	18S	15E
A MC 36031	FLYING DUTCHMAN NO. 5		2089	298	13	18S	15E
A MC 36032	FLYING DUTCHMAN NO. 6—		2089	299			
A MC 36032	FLYING DUTCHMAN NO.6/ AMENDED		6121	1267-68	13	18S	15E
A MC 36034	BLACK BESS NO. 2		2089	290	13	18S	15E
A MC 36036	K.W.L.		2078	442	13	18S	15E
A MC 36037	G.E.J.		2078	443	13	18S	15E
A MC 36038	R.F.E.		2078	444	24	18S	15E
A MC 36039	R.C.M.		2078	445	13	18S	15E
A MC 36040	SYCAMORE #1		2078	446	24	18S	15E
A MC 36041	SYCAMORE #2		2078	447	19	18S	16E
A MC 36042	SYCAMORE #3		2078	448	19	18S	16E
A MC 36043	SYCAMORE #4		2078	449			
A MC 36044	SYCAMORE #4/AMENDED		6121	1299-00	19	18S	16E
A MC 36044	SYCAMORE #5		2078	450			
A MC 36045	SYCAMORE #5/AMENDED		6121	1301-02	19	18S	16E
A MC 36045	SYCAMORE #6		2078	451			
A MC 36046	SYCAMORE #6/AMENDED		6121	1303-04	19	18S	16E
A MC 36046	SYCAMORE #7		2078	452			
A MC 36047	SYCAMORE #7/AMENDED		6121	1305-06	19	18S	16E
A MC 36047	SYCAMORE #8		2078	453			
A MC 36048	SYCAMORE #8/AMENDED		6121	1307-08	24	18S	15E
A MC 36048	SYCAMORE #9		2078	454	19	18S	16E
A MC 36049	SYCAMORE #10		2078	455	19	18S	16E
A MC 36050	SYCAMORE #11		2078	456	19	18S	16E

RECEIVED
BLM. AZ STATE OFFICE
DEC 22 1986

Location Notice Posted:
 G & SR B&M
 Pima County, Arizona

B.L.M.

Serial No.	Name of Claim	7:45 A.M. PHOENIX, ARIZONA	Book	Page	Sec.	Twp.	Rge.
A MC 36051	SYCAMORE #12		2078	457	19	18S	16E
A MC 36052	NARAGANSETT EXTENSION #1		937	372	19	18S	16E
A MC 36053	NARAGANSETT EXT #2		937	373	19	18S	16E
A MC 36054	NARAGANSETT EXTENSION #3		937	374	19	18S	16E
A MC 36055	NARAGANSETT EXTENSION #4		937	375	19	18S	16E
A MC 36056	NARAGANSETT EXTENSION #5		937	376	30	18S	16E
A MC 36057	NARAGANSETT EXTENSION #6		937	377	30	18S	16E
A MC 36058	NARAGANSETT EXTENSION #7		937	378	30	18S	16E
A MC 36059	NARAGANSETT EXTENSION #8		937	379	30	18S	16E
A MC 36060	NARRAGANSETT EXT. NO. 9		2020	358	30	18S	16E
A MC 36061	SCHWAB EXTENSION #1						
	NORTH WEST		1271	92	24	18S	15E
A MC 36062	ROCKY 1		3726	117	19	18S	16E
A MC 36063	AMOLE NO. 2		2051	262	19	18S	16E
A MC 36064	FALLS NO. 2		2051	263	25	18S	15E
A MC 36065	FALLS NO. 3		2110	267	25	18S	15E
A MC 36066	FALLS NO. 4		2110	268	25	18S	15E
A MC 36067	PERRY NO. 1		2112	11	25	18S	15E
A MC 36068	PERRY #2		2112	12	25	18S	15E
A MC 36069	PERRY #3		2112	13	25	18S	15E
A MC 36070	PERRY #4		2112	14	25	18S	15E
A MC 36071	PERRY # 5		2112	15	25	18S	15E
A MC 36072	PERRY #6		2112	16			
	PERRY #6/AMENDED		2148	519	25	18S	15E
A MC 36073	PERRY #7		2112	17	25	18S	15E
A MC 36074	PERRY #8		2112	18	25	18S	15E
A MC 36075	PERRY #9		2112	19	25	18S	15E
A MC 36076	PERRY #10		2112	20	25	18S	15E
A MC 36077	PERRY #11		2112	21	25	18S	15E
A MC 36078	PERRY #12		2112	22	25	18S	15E
A MC 36079	PERRY #13		2112	23	25	18S	15E
A MC 36080	PERRY #14		2112	24			
	PERRY #14/AMENDED		2139	440	36	18S	15E
A MC 36081	PERRY #15		2112	25			
	PERRY #15/AMENDED		2139	441	36	18S	15E
A MC 36082	PERRY #16		2112	26	36	18S	15E
A MC 36083	PERRY #17		2112	27	36	18S	15E
A MC 36084	PERRY #18		2112	28			
	PERRY #18/AMENDED		2139	442	36	18S	15E
A MC 36085	PERRY #19		2112	29			
	PERRY #19/AMENDED		2139	443	36	18S	15E
A MC 36086	GUNSITE 1-A		1980	353	30	18S	16E
A MC 36087	GUNSITE NO 2		1941	339			
	GUNSITE NO. 2/AMENDED		1980	354	19	18S	16E
A MC 36088	GUNSITE NO 3		1941	340	19	18S	16E
A MC 36089	GUNSITE NO. 4		1941	341	19	18S	16E
A MC 36090	GUNSITE 5A		2022	341	19	18S	16E
A MC 36091	GUNSITE 6-B		2110	264	19	18S	16E
A MC 36092	GUNSITE NO. 7		1941	344	19	18S	16E
A MC 36093	GUNSITE 7A		2411	174	19	18S	16E
A MC 36094	GUNSITE NO 8		1941	345	19	18S	16E
A MC 36095	GUNSITE NO, 9		1941	346	19	18S	16E
A MC 36096	GUNSITE NO. 10		1941	347	19	18S	16E
A MC 36097	GUNSITE NO. 11		1941	348	19	18S	16E
A MC 36098	GUNSITE NO. 12		1941	349	19	18S	16E
A MC 36099	GUNSITE NO, 13		1941	350	19	18S	16E
A MC 36100	GUNSITE NO. 14		1941	351	19	18S	16E
A MC 36101	GUNSITE NO.15		1941	352	19	18S	16E
A MC 36102	GUNSITE NO. 16		1941	353	19	18S	16E
A MC 36103	GUNSITE NO.17		1941	354	31	18S	16E
A MC 36104	GUNSITE NO. 18		1941	355	31	18S	16E
A MC 36105	GUNSITE NO. 19		1941	356	31	18S	16E
A MC 36106	GUNSITE NO. 20		1941	357	31	18S	16E
A MC 36107	GUNSITE NO. 21		1941	358	32	18S	16E

**RECEIVED
B.L.M. AZ STATE OFFICE**

DEC 22 1986

**7:45 A.M.
PHOENIX, ARIZONA**

Location Notice Posted:
G & SR B&M
Pima County, Arizona

B.L.M. Serial No.	Name of Claim	Book	Page	Sec.	Twp.	Rge.
A MC 36108	GUNSITE NO. 22	1941	359	31	18S	16E
A MC 36109	GUNSIGHT NO. 23	1967	324			
	GUNSIGHT NO. 23/AMENDED	2022	343	31	18S	16E
A MC 36110	GUNSITE NO 24	1943	14			
	GUNSITE #24/AMENDED	1980	355	31	18S	16E
A MC 36111	GUNSITE NO. 25	1943	15	31	18S	16E
A MC 36112	GUNSITE NO. 26	1943	16	31	18S	16E
A MC 36113	GUNSITE NO. 27	1943	13	31	18S	16E
A MC 36114	GUNSIGHT NO. 28	1967	325	31	18S	16E
A MC 36115	GUNSIGHT NO. 29	1967	326	31	18S	16E
A MC 36116	GUNSIGHT NO. 30	1967	327	31	18S	16E
A MC 36117	GUNSIGHT NO. 31	1967	328	31	18S	16E
A MC 36118	GUNSIGHT NO. 32	1967	329	31	18S	16E
A MC 36119	GUNSIGHT NO. 33	1967	330	31	18S	16E
A MC 36120	GUNSIGHT NO. 34	1967	331	31	18S	16E
A MC 36121	GUNSIGHT NO. 35	1967	332	31	18S	16E
A MC 36122	GUNSIGHT NO. 36	1967	333	31	18S	16E
A MC 36123	GUNSIGHT NO. 37	1967	334	31	18S	16E
A MC 36124	GUNSIGHT NO. 38	1967	335	31	18S	16E
A MC 36125	GUNSIGHT NO. 39	1967	336	31	18S	16E
A MC 36126	GUNSIGHT NO. 40	1967	337	31	18S	16E
A MC 36127	GUNSIGHT NO. 41	1967	338	6	19S	16E
A MC 36128	GUNSIGHT NO. 42	1967	339	6	19S	16E
A MC 36129	GUNSIGHT NO. 43	1967	340	36	18S	15E
A MC 36130	GUNSIGHT 44	1994	152			
	GUNSIGHT 44/AMENDED	6420	1007-08	1	19S	15E
A MC 36131	GUNSIGHT #45	1994	153			
	GUNSIGHT #45/AMENDED	6420	1009-10	1	19S	15E
A MC 36132	GUNSIGHT #46	1994	154	36	18S	15E
A MC 36133	GUNSIGHT #47	1994	155	36	18S	15E
A MC 36134	GUNSIGHT #48	1994	156	36	18S	15E
A MC 36135	GUNSIGHT #49	1994	157	36	18S	15E
A MC 36136	GUNSIGHT #50	1994	158			
	GUNSIGHT NO. 50/AMENDED	2078	464	36	18S	15E
A MC 36137	WILLIAMS FOLLY	5406	878	36	18S	15E
A MC 36138	WILLIAMS FOLLY #2	5406	879	36	18S	15E
A MC 36139	WILLIAMS FOLLY #3	5406	880			
	WILLIAMS FOLLY #3/AMENDED	6104	1277-78	36	18S	15E
A MC 46740	SANTA RITA #1	2148	520	30	18S	16E
A MC 46741	SANTA RITA #2	2148	521	30	18S	16E
A MC 46742	SANTA RITA #3	2148	522	30	18S	16E
A MC 46743	SANTA RITA #4	2148	523	30	18S	16E
A MC 46744	SANTA RITA #5	2148	524	30	18S	16E
A MC 46745	SANTA RITA #6	2148	525	30	18S	16E
A MC 46746	SANTA RITA #7	2148	526	30	18S	16E
A MC 46747	SANTA RITA #8A	2170	436	30	18S	16E
A MC 46748	SANTA RITA #9	2148	528	30	18S	16E
A MC 46749	SANTA RITA #10	2148	529	30	18S	16E
A MC 46750	SANTA RITA #11	2148	530	31	18S	16E
A MC 46751	SANTA RITA #12	2148	531	36	18S	15E
A MC 46752	SANTA RITA #13	2148	532	25	18S	15E
A MC 46753	SANTA RITA #14	2148	533	36	18S	15E
A MC 46754	SANTA RITA #15	2148	534	36	18S	15E
A MC 46755	SANTA RITA #16	2148	535	31	18S	16E
A MC 46756	SANTA RITA #17	2148	536	31	18S	16E
A MC 46757	SANTA RITA #18	2148	537	31	18S	16E
A MC 46758	SANTA RITA #19	2148	538	31	18S	16E
A MC 46759	SANTA RITA #20	2148	539	31	18S	16E
A MC 46760	SANTA RITA #21	2148	540	31	18S	16E
A MC 46761	SANTA RITA #22	2148	541	31	18S	16E
A MC 46762	SANTA RITA #23	2148	542	31	18S	16E
A MC 46763	SANTA RITA #24	2148	543	31	18S	16E
A MC 46764	SANTA RITA #25	2148	544	31	18S	16E

RECEIVED
B.L.M. AZ STATE OFFICE

DEC 22 1986

7:45 AM
PHOENIX, ARIZONA

Location Notice Posted:
G & SR B&M
Pima County, Arizona

B.L.M. Serial No.	Name of Claim	Book	Page	Sec.	Twp.	Rge.
A MC 46765	SANTA RITA #26	2148	545	36	18S	15E
A MC 46766	SANTA RITA #27	2148	546	36	18S	15E
A MC 46767	SANTA RITA #28	2148	547	36	18S	15E
A MC 46768	SANTA RITA #29	2148	548	36	18S	15E
A MC 46769	SANTA RITA #30	2148	549	36	18S	15E
A MC 46770	SANTA RITA #31	2148	550	36	18S	15E
A MC 46771	CATALINA #1	2148	518	30	18S	16E
A MC 46772	CATALINA #2	2148	517	30	18S	16E
A MC 46773	CATALINA #3	2148	516	30	18S	16E
A MC 46774	CATALINA #4	2148	515	30	18S	16E
A MC 46775	CATALINA #5A	2170	437	30	18S	16E
A MC 46776	CATALINA #6A	2170	435	30	18S	16E
A MC 46777	CATALINA #7	2148	512	30	18S	16E
A MC 46778	CATALINA #8	2148	511	30	18S	16E
A MC 46779	FRED BENNETT	936	425	30	18S	16E
A MC 46780	FRED BENNETT	712	107	30	18S	16E
A MC 46781	FRED BENNETT/AMENDED	2110	262	30	18S	16E
A MC 46782	ROSEMONT #9	936	424	30	18S	16E
A MC 46783	ROSEMONT #9/AMENDED	2078	466	30	18S	16E
A MC 46784	ROSEMONT #11	936	420	30	18S	16E
A MC 46785	ROSEMONT 11-A	2078	458	30	18S	16E
A MC 46786	ROSEMONT #12	936	431	30	18S	16E
A MC 46787	ROSEMONT #12/AMENDED	2078	467	30	18S	16E
A MC 46788	ROSEMONT #13	936	434	30	18S	16E
A MC 46789	ROSEMONT #13/AMENDED	2078	468	30	18S	16E
A MC 46790	ROSEMONT #15	936	429	30	18S	16E
A MC 46791	ROSEMONT #15/AMENDED	2078	469	30	18S	16E
A MC 46792	ROSEMONT #16	936	430	30	18S	16E
A MC 46793	ROSEMONT #16/AMENDED	2078	470	30	18S	16E
A MC 46794	ROSEMONT #17	936	432	30	18S	16E
A MC 46795	ROSEMONT #17/AMENDED	2078	471	30	18S	16E
A MC 46796	ROSEMONT #18	936	433	30	18S	16E
A MC 46797	ROSEMONT #18/AMENDED	2078	472	30	18S	16E
A MC 46798	ROSEMONT 21	964	202	29	18S	16E
A MC 46799	ROSEMONT #21/AMENDED	2078	473	30	18S	16E
A MC 46800	FRED BENNETT FRACTION	2022	338	30	18S	16E
A MC 46801	LAST CHANCE NO 1/ RELOCATION	2929	207	36	18S	15E
A MC 46802	LAST CHANCE NO 2/ RELOCATION	2929	208	36	18S	15E
A MC 46803	LAST CHANCE NO 3/ RELOCATION	2929	209	36	18S	15E
A MC 46804	MERCHANT (MINE)	DD	284	25	18S	15E
A MC 46805	CAVE	NN	555	25	18S	15E
A MC 46806	TAILOR	NN	556	25	18S	15E
A MC 46807	WEDGE.	821	393	25	18S	15E
A MC 46808	WEDGE NO 2	897	182	25	18S	15E
A MC 46809	STRIP	821	391	30	18S	16E
A MC 46810	CUBA FRACTION	2022	342	25	18S	15E
A MC 46811	PATRICK HENRY FRACTION/ RELOCATION	3486	103	30	18S	16E
A MC 46812	R. G. INGERSOLL FRACTION	2110	265	19	18S	16E
A MC 46813	DAYLIGHT FRACTION	2110	266	30	18S	16E
A MC 46814	TRAVIS #2	1983	254	30	18S	16E
A MC 46815	TRAVIS #2/AMENDED	2078	465	30	18S	16E
A MC 46816	TRAVIS #3	1983	255	30	18S	16E
A MC 46817	TRAVIS #4	1983	256	31	18S	16E
A MC 46818	TRAVIS #4/AMENDED	2170	455	31	18S	16E
A MC 46819	TRAVIS #5	1983	257	29	18S	16E
A MC 46820	TRAVIS #6	1983	258	29	18S	16E
A MC 46821	ART	1009	441	19	18S	16E
A MC 46822	ART/AMENDED	2078	459	19	18S	16E
A MC 46823	AL	1009	442	19	18S	16E
A MC 46824	AL/AMENDED	2078	460	19	18S	16E

7933 1639

RECEIVED
BLM. AZ STATE OFFICE

DEC 22 1986

7:45 A.M.

PHOENIX, ARIZONA

Location Notice Posted:
G & SR B&M
Pima County, Arizona

B.L.N. Serial No.	Name of Claim	Book	Page	Sec.	Twp.	Rge.
A MC 46812	SAM	1009	439			
	SAM/AMENDED	2078	461	19	18S	16E
A MC 46813	FRED	1009	440			
	FRED/AMENDED	2078	462	19	18S	16E
A MC 46814	BERT	1009	443			
	BERT/AMENDED	2078	463	19	18S	16E
A MC 46815-	BOB	995	393	24	18S	15E
A MC 47481	CANYON NO. 33	6048	1223-24	7	18S	16E
A MC 47482	CANYON NO. 34	6048	1225-26	7	18S	16E
A MC 47483	CANYON NO. 35	6048	1227-28	7	18S	16E
A MC 47484	CANYON NO. 36	6048	1229-30	7	18S	16E
A MC 47485	CANYON NO. 37	6048	1231-32	7	18S	16E
A MC 47486	CANYON NO. 38	6048	1233-34	7	18S	16E
A MC 47487	CANYON NO. 39	6048	1235-36	7	18S	16E
A MC 47488	CANYON NO. 40	6048	1237-38	7	18S	16E
A MC 47489	CANYON NO. 41	6048	1239-40	7	18S	16E
A MC 47490	CANYON NO. 42	6048	1241-42	7	18S	16E
A MC 47491	CANYON NO. 43	6048	1243-44	7	18S	16E
A MC 47492	CANYON NO. 44	6048	1245-46	6	18S	16E
A MC 47493	CANYON NO. 45	6048	1247-48	6	18S	16E
A MC 47512	CANYON NO. 64	6048	1285-86	7	18S	16E
A MC 47513	CANYON NO. 65	6048	1287-88	7	18S	16E
A MC 47514	CANYON NO. 66	6048	1289-90	7	18S	16E
A MC 47515	CANYON NO. 67	6048	1291-92	7	18S	16E
A MC 47516	CANYON NO. 68	6048	1293-94	7	18S	16E
A MC 47517	CANYON NO. 69	6048	1295-96	7	18S	16E
A MC 47518	CANYON NO. 70	6048	1297-98	7	18S	16E
A MC 47519	CANYON NO. 71	6048	1299-00	7	18S	16E
A MC 47520	CANYON NO. 72	6048	1301-02	7	18S	16E
A MC 47521	CANYON NO. 73	6048	1303-04	7	18S	16E
A MC 47522	CANYON NO. 74	6048	1305-06	7	18S	16E
A MC 47523	CANYON NO. 75	6048	1307-08	7	18S	16E
A MC 47524	CANYON NO. 76	6048	1309-10	7	18S	16E
A MC 47525	CANYON NO. 77	6048	1311-12	7	18S	16E
A MC 47526	CANYON NO. 78	6048	1313-14	7	18S	16E
A MC 47527	CANYON NO. 79	6048	1315-16	7	18S	16E
A MC 47528	CANYON NO. 80	6048	1317-18	6	18S	16E
A MC 47529	CANYON NO. 81	6048	1319-20	6	18S	16E
A MC 62735	BAKER	916	550	15	18S	15E
A MC 62736	DADE	916	551	15	18S	15E
A MC 62737	EUSTIS	916	552	15	18S	15E
A MC 62738	FLAGLER	916	553	15	18S	15E
A MC 62739	GLADES	916	554	15	18S	15E
A MC 62740	HILLSBOROUGH	916	555	15	18S	15E
A MC 62741	INDIAN RIVER	916	556	15	18S	15E
A MC 62742	JACKSON	916	557	15	18S	15E
A MC 62743	KISSIMMEE	916	558	15	18S	15E
A MC 62744	LIBERTY	916	559	15	18S	15E
A MC 62745	MANATEE	916	560	15	18S	15E
A MC 62746	NASSAU	916	561	15	18S	15E
A MC 62747	OKEECHOBEE	916	562	15	18S	15E
A MC 62748	PUTNAM	916	563	15	18S	15E
A MC 62749	POLK	948	23	15	18S	15E
A MC 62750	ORANGE	948	24	15	18S	15E
A MC 62751	VOLUSIA	948	25	15	18S	15E
A MC 62752	ESCAMBIA	948	26	15	18S	15E
A MC 62753	LEON	948	27	22	18S	15E
A MC 62754	SEMINOLE	948	31	10	18S	15E
A MC 62755	LEE	948	33	10	18S	15E
A MC 62756	PALM	948	34	15	18S	15E
A MC 62757	WAKULLA	948	471	15	18S	15E
A MC 62758	BREVARD	948	28	10	18S	15E
A MC 62759	GADSDEN	948	29	10	18S	15E
A MC 62760	PASCO	948	30	10	18S	15E

7933 1640

RECEIVED
B.L.M. AZ STATE OFFICE

DEC 22 1986

7:45 A.M.
PHOENIX, ARIZONA

Location Notice Posted:
G & SR B&M
Pima County, Arizona

B.L.M. Serial No.	Name of Claim	Book	Page	Sec.	Twp.	Rge.
A MC 62761	HENDRY					
A MC 62762	AUSTIN	948	470	10	18S	15E
A MC 62763	AUBURN	979	363	10	18S	15E
A MC 62764	MARION	979	364	10	18S	15E
A MC 62765	UNION	948	32	10	18S	15E
A MC 62766	RUBY	948	469	10	18S	15E
A MC 62767	IRISH	287	256	15	18S	15E
A MC 62768	DUZY	287	259	15	18S	15E
A MC 62769	BOSTON	932	231	22	18S	15E
A MC 62770	THE ALTA NO. 1	1750	237	22	18S	15E
A MC 62771	THE ALTA NO. 1/AMENDED	MMM	294			
A MC 62772	AMERICA NO. 1	464	65	15	18S	15E
A MC 62772	AMERICA NO. 1/AMENDED	MMM	295			
A MC 62772	AMERICA NO. 2	464	63	15	18S	15E
A MC 62773	AMERICA NO. 2/AMENDED	MMM	293			
A MC 62773	APRICOT	464	64	15	18S	15E
A MC 62774	APRICOT/AMENDED	MMM	292			
A MC 62774	FRENCH KING	464	60	15	18S	15E
A MC 62775	FRENCH KING/AMENDED	MMM	289			
A MC 62775	ALEXANDER	464	67	15	18S	15E
A MC 62776	ALEXANDER/AMENDED	MMM	290			
A MC 62776	ITALIAN QUEEN	464	59	15	18S	15E
A MC 62777	ITALIAN QUEEN/AMENDED	MMM	291			
A MC 62777	SHOVEL	464	71	15	18S	15E
A MC 62778	SHOVEL/AMENDED	MMM	331			
A MC 62778	FOUR QUEENS	464	70	15	18S	15E
A MC 62779	ANNIE NO. 1	287	257	15	18S	15E
A MC 62780	ANNIE NO. 1/AMENDED	MMM	333			
A MC 62780	ANNIE NO. 2	464	61	15	18S	15E
A MC 62781	ANNIE NO. 2/AMENDED	MMM	334			
A MC 62781	CORNER STONE	464	62	15	18S	15E
A MC 62782	CORNER STONE NO. 1	MMM	464	15	18S	15E
A MC 62783	CORNER STONE NO. 1/AMENDED	MMM	465			
A MC 62783	CORNER STONE NO. 3	464	68	15	18S	15E
A MC 62784	CORNER STONE NO. 3/AMENDED	MMM	467			
A MC 62784	CHERRY	464	69	10	18S	15E
A MC 62785	CHERRY/AMENDED	MMM	330			
A MC 62785	TELEMETER FRACTION	464	66	14	18S	15E
A MC 62786	TELEMETER FRACTION/AMENDED	2075	381			
A MC 62786	WEST END FRACTION	5013	166	14	18S	15E
A MC 62787	WEST END FRACTION/AMENDED	2075	383			
A MC 62787	HATTIE FRACTION	5013	164	14	18S	15E
A MC 62788	HATTIE FRACTION/AMENDED	2075	382			
A MC 62788	RAKE	5013	165	14	18S	15E
A MC 62789	HOE	3869	110	15	18S	15E
A MC 62790	MARLA	3869	111	15	18S	15E
A MC 62791	MARLA NO. 2	6104	1237-38	22	18S	15E
A MC 62792	MARLA NO. 3	6104	1239-40	22	18S	15E
A MC 62794	HENDRY NO. 2	6104	1241-42	22	18S	15E
A MC 62795	UNION NO. 2	6104	1247-48	10	18S	15E
A MC 62796	MARLA NO. 4	6104	1249-50	10	18S	15E
A MC 64123	CACTUS	6104	1243-44	22	18S	15E
A MC 64124	TRAVIS #7	6104	1251-52	36	18S	15E
A MC 64125	FOX #1	6104	1253-54	30	18S	16E
A MC 64126	FOX #1/AMENDED	2705	63			
A MC 64127	FOX #2	6104	1255-56	1	19S	15E
A MC 64127	FOX #2/AMENDED	2705	64			
A MC 64128	FOX #3	6104	1257-58	1	19S	15E
A MC 64128	FOX #3/AMENDED	2705	65			
A MC 64129	FOX #4	6104	1259-60	1	19S	15E
A MC 64129	FOX #4/AMENDED	2705	66			
A MC 64130	FOX #5	6104	1261-62	2	19S	15E
A MC 64130	FOX #5/AMENDED	2705	67			
A MC 64130	FOX #6A	6104	1263-64	36	18S	15E
		6104	1265-66	35	18S	15E

7933 1641

RECEIVED
BLM. AZ STATE OFFICE
DEC 22 1986

Location Notice Posted:
 G & SR B&M
 Pima County, Arizona

7:45 A.M.
PHOENIX, ARIZONA

B.L.M. Serial No.	Name of Claim	Book	Page	Sec.	Twp.	Rge.
A MC 64131	FOX #7	2705	69			
	FOX #7/AMENDED	6104	1267-68	35	18S	15E
A MC 64132	FOX #12	2705	74			
	FOX #12/AMENDED	6104	1269-70	2	19S	15E
A MC 64133	FOX #13	2705	75			
	FOX #13/AMENDED	6104	1271-72	2	19S	15E
A MC 64134	CLOUD REST	SS	511			
	CLOUD REST/AMENDED	6104	1273-74	36	18S	15E
A MC 64135	BIG WINDY	5406	876	1	19S	15E
A MC 64136	BIG WINDY FRACTION	5406	877	1	19S	15E
A MC 64137	BLUE WING	SS	581	36	18S	15E
A MC 64138	CLOUD REST NO.1	B-B-B	277			
	CLOUD REST NO.1/AMENDED	6104	1275-76	36	18S	15E
A MC 64139	PAUL 55A	6104	1283-84	35	18S	15E
A MC 64140	PAUL 56A	6104	1285-86	35	18S	15E
A MC 64141	PAUL 57A	6104	1287-88	35	18S	15E
A MC 64142	PAUL 58A	6104	1289-90	35	18S	15E
A MC 66835	KENT #1 LONG JOHN	1936	245	30	18S	16E
A MC 66836	KENT #2 PATRICIA C.	1936	246	30	18S	16E
A MC 66837	KENT #3 LITTLE JOE	1936	247	30	18S	16E
A MC 66838	BELLE OF ROSEMONT	2571	125			
	BELLE OF ROSEMONT/AMENDED	6216	999-1000	29	18S	16E
A MC 74390	JOHN	995	395	19	18S	16E
A MC 74391	JOE	995	396	24	18S	15E
A MC 74392	BEN	995	392	24	18S	15E
A MC 74393	PETE	995	394	24	18S	15E
A MC 74394	ADOLPH LEWISOHN	710	346	30	18S	16E
A MC 74395	ADOLPH LEWISOHN	936	419	30	18S	16E
A MC 74396	ROSEMONT	710	347	30	18S	16E
A MC 74397	ROSEMONT	936	418	30	18S	16E
A MC 74398	ALBERT STEINFELD	710	348	30	18S	16E
A MC 74399	ALBERT STEINFELD	936	427	30	18S	16E
A MC 74400	HUGH YOUNG	712	108	30	18S	16E
A MC 74401	HUGH YOUNG	936	422	30	18S	16E
A MC 74402	ETHEL	712	109	30	18S	16E
A MC 74403	ALBERT	712	110	30	18S	16E
A MC 74404	ROSEMONT #1	908	504	31	18S	16E
A MC 74405	ROSEMONT #2	908	501	31	18S	16E
A MC 74406	ROSEMONT #3	908	503	31	18S	16E
A MC 74407	ROSEMONT #4	908	499	31	18S	16E
A MC 74408	ROSEMONT #7	936	421	30	18S	16E
A MC 74409	ROSEMONT #8	936	423	30	18S	16E
A MC 74410	ROSEMONT #14	936	428	30	18S	16E
A MC 74411	ROSEMONT # 19	964	200	31	18S	16E
A MC 74412	ROSEMONT # 20	964	201	31	18S	16E
A MC 74413	ROSEMONT #20	908	500	31	18S	16E
A MC 74414	ROSEMONT # 22	964	203	31	18S	16E
A MC 74415	ROSEMONT # 23	908	497	31	18S	16E
A MC 74416	ROSEMONT #24	908	498	31	18S	16E
A MC 74417	ROSEMONT #25	908	502	31	18S	16E
A MC 74418	RX	936	426	30	18S	16E
A MC 75181	FLYING DUTCHMAN #7A	6121	1269-70	13	18S	15E
A MC 75182	BLUE POINT NO. 2A	6121	1271-72	13	18S	15E
A MC 75183	ALPINE #1A	6121	1275-76	13	18S	15E
A MC 75184	ALPINE #2A	6121	1277-78	13	18S	15E
A MC 75185	ALPINE #3A	6121	1279-80	18	18S	16E
A MC 75186	ALPINE #4A	6121	1281-82	18	18S	16E
A MC 95314	ORANGE NO. 2A	6159	1133-34	15	18S	15E
A MC 95315	FRIJOLE VI A	6159	1135-36	24	18S	15E
A MC 99789	FALCON 1A	6216	899-900	29	18S	16E
A MC 99790	FALCON 2A	6216	901-902	29	18S	16E
A MC 99791	FALCON 3A	6216	903-904	29	18S	16E
A MC 99792	FALCON 4A	6216	905-906	29	18S	16E
A MC 99793	FALCON 5A	6216	907-908	29	18S	16E

RECEIVED
 B.L.M. AZ STATE OFFICE
 DEC 22 1986

Location Notice Posted:
 G & SR B&M
 Pima County, Arizona

7:45 A.M.
 PHOENIX, ARIZONA

Serial No.	Name of Claim	Book	Page	Sec.	Twp.	Rge.
A MC 99794	FALCON 6A	6216	909-910	29	18S	16E
A MC 99795	FALCON 7A	6216	911-912	29	18S	16E
A MC 99796	FALCON 8A	6216	913-914	29	18S	16E
A MC 99797	FALCON 9A	6216	915-916	29	18S	16E
A MC 99798	FALCON 10A	6216	917-918	29	18S	16E
A MC 99799	FALCON 11A	6216	919-920	29	18S	16E
A MC 99800	FALCON 12A	6216	921-922	29	18S	16E
A MC 99801	FALCON 13A	6216	923-924	29	18S	16E
A MC 99802	FALCON 14A	6216	925-926	29	18S	16E
A MC 99803	FALCON 15A	6216	927-928	29	18S	16E
A MC 99804	FALCON 16A	6216	929-930	29	18S	16E
A MC 99805	FALCON 17A	6216	931-932	29	18S	16E
A MC 99806	FALCON 18A	6216	933-934	29	18S	16E
A MC 99807	FALCON 19A	6216	935-936	29	18S	16E
A MC 99808	FALCON 20A	6216	937-938	29	18S	16E
A MC 99809	FALCON 21A	6216	939-940	29	18S	16E
A MC 99810	FALCON 22A	6216	941-942	29	18S	16E
A MC 99811	FALCON 27A	6216	943-944	29	18S	16E
A MC 99812	FALCON 28A	6216	945-946	29	18S	16E
A MC 99813	FALCON 29A	6216	947-948	29	18S	16E
A MC 99814	FALCON 30A	6216	949-950	29	18S	16E
A MC 99815	FALCON 31A	6216	951-952	29	18S	16E
A MC 99816	FALCON 32A	6216	953-954	29	18S	16E
A MC 99817	WASP 62A	6216	963-964	29	18S	16E
A MC 99818	WASP 63A	6216	965-966	29	18S	16E
A MC 99819	WASP 219A	6216	967-968	29	18S	16E
A MC 99820	WASP 220A	6216	969-970	29	18S	16E
A MC 99821	WASP 221A	6216	971-972	29	18S	16E
A MC 99822	WASP 222A	6216	973-974	29	18S	16E
A MC 99823	TECKY	6216	997-998	29	18S	16E
A MC 117293	MIA 1 A	6420	1011-13	1	19S	15E
A MC 117294	MIA 2 A	6420	1014-16	1	19S	15E
A MC 117295	MIA 3 A	6420	1017-19	1	19S	15E
A MC 117296	MIA 4 A	6420	1020-22	1	19S	15E
A MC 117297	MIA 5 A	6420	1023-25	1	19S	15E
A MC 117298	MIA 6 A	6420	1026-28	1	19S	15E
A MC 117299	MIA 7 A	6420	1029-31	1	19S	15E
A MC 117300	MIA 8 A	6420	1032-34	1	19S	15E
A MC 117301	MIA 9 A	6420	1035-37	1	19S	15E
A MC 117302	MIA 10 A	6420	1038-40	1	19S	15E
A MC 117303	MIA 11 A	6420	1041-42	1	19S	15E
A MC 117304	MIA 12 A	6420	1043-45	2	19S	15E
A MC 117305	MIA 13 A	6420	1046-48	1	19S	15E
A MC 117306	MIA 14 A	6420	1049-51	1	19S	15E
A MC 129394	BILLY C.	6522	781-782	1	19S	15E

RICHARD J. KENNEDY, RECORDER, RECORDED IN OFFICIAL RECORDS OF PIMA COUNTY, ARIZONA

at the request of Guamaf DEC 17 '86 4 PM
 Fee 28.00 Fee # 179051 Book 7933 Pg 1624

EW

1643

7933 1643



ANAMAX MINING COMPANY
 P.O. BOX 127, SAHUARITA, ARIZONA 85629
 602-791-2810

December 18, 1985

129394
 16984
 18914
 19084
 19271
 2194
 5925
 21772
 26586
 33162
 21291
 21879
 69049
 2194
 17195
 20667
 62735

BUREAU OF LAND MANAGEMENT
 Arizona State Office
 Siete Square
 3707 North 7th St.
 Phoenix, Arizona 85014

EVIDENCE OF ASSESSMENT WORK AND NOTICE OF INTENTION TO HOLD

In accordance with Rules and Regulations contained in Title 43, Chapter II, 3833.2-1, 3833.2-2 and 3833.2-3 enclosed are copies of Affidavits of Labor Performed and Improvements Made for assessment year September 1, 1984 to September 1, 1985 for the following. Notice of Intention to Hold in the form of a letter to the Bureau is also enclosed as listed. All of the instruments have been recorded in the office of the Pima County Recorder.

Name of Group or Individual Claim

Twin Buttes Parcel I
 Twin Buttes Parcel II
 Twin Buttes Parcel III
 Twin Buttes Parcel IV

RED OXIDE NO. 4 Claim
 LITTLE JUDY Claim
 PRINCE RUPERT Claim
 CUNA D'ORO Claim

Banner Mineral Hill Claims
 BANNER HELMET PEAK CLAIMS
 SAN XAVIER, BONANZA, BOBBY & OLIVETTE AND R & R REALTY GROUP

Helvetia Group I
 Helvetia Group II
 Helvetia Group III and Mia A Group
 Helvetia Group IV and Frijole Group
 Helvetia Group V
 Helvetia Group VI
 Helvetia Group VII

NOTICE OF INTENTION TO HOLD MILL SITES

ANAMAX MINING COMPANY

By: Maria Deal
 Land Department

pc: Harold F. Metz
 Director of Assets and Taxes

Pima County, Arizona
Recording Data
Book/Page (s)

7677/1408-1413
 7677/1414-1418
 7677/1419-1421
 7677/1422-1424

7677/1425
 7677/1426
 7677/1427
 7677/1428

7677/1429-1430
 7677/1431-1433
 7677/1434-1436

7677/1437-1439
 7677/1440-1446
 7677/1447-1454
 7677/1455-1458
 7677/1459-1464
 7677/1465-1468
 7677/1469-1471

7677/1472-1474

95314
 25210
 74390
 75181
 24397
 22807
 46740
 35851
 14972
 64123
 27423
 35995
 47449
 134253
 13284
 15002
 3K

BLM
 DEC 19 1985
 7:45 AM
 PHOENIX, ARIZONA

forms Sent to
 ASAC

AFFIDAVIT LABOR PERFORMED AND IMPROVEMENTS MADE

Helvetia Group I

1984-1985

2205
36022
62735
95314
SK

STATE OF ARIZONA)
County of Pima) ss.

HAROLD F. METZ, being first duly sworn, deposes and says:

That he is a citizen of the United States of America, is more than twenty-one of age, and resides at 4749 East 18th Street, Tucson, Pima County, Arizona 85711.

form sent to ABC

That he is personally acquainted with the mining claims listed on Exhibit A, which is attached hereto and made a part of this affidavit by reference, situated in the Helvetia Mining District of Pima County, Arizona, the location notices and latest amended location notices if any, of which are recorded in the office of the County Recorder of Pima County in the books and at the pages indicated on Exhibit A.

That the said claims are a part of a coherent group of mutually contiguous claims, both patented and unpatented, all of which are held by Anamax Mining Company, an Arizona general partnership, and the same are operated as one group of claims by Anamax Mining Company, owner.

That between the 1st day of September, 1984, and the 1st day of September, 1985, work and improvements worth more than \$ 7,200.00 were done and performed for the benefit of the claims listed on Exhibit A and for all of the component claims in the group. That such work and improvements were done and performed at the expense of Anamax Mining Company and for the purpose of complying with the laws of the United States and the State of Arizona pertaining to assessment work or annual labor. That the value of such work and improvements was more than \$100.00 for each of the claims listed on Exhibit A.

That such work and improvements consisted of the following:

- 325 feet of core drilling and related expenses,
- road repair and drill site construction.

That the men who labored upon such work and improvements were various employees of: Joy Manufacturing Company AND Sierrita Mining & Ranching Co.

707 Boyd Boulevard

Sasabe Star Route Box 25A

La Porte, Indiana 46350

Tucson, Arizona 85736

who were the contractors employed by Anamax Mining Company for the performance or completion of the described work and improvements.

I certify that the foregoing is a true and correct statement of the work performed and improvements made, to the best of my knowledge and belief.

Harold F. Metz

Harold F. Metz, Director of Assets and Taxes
for ANAMAX MINING COMPANY, Owner
P.O. Box 127
Sahuarita, Arizona 85629

Subscribed and sworn to before me this 6th day of December, 1985.

Maria Deal

Notary Public

My Commission expires:
February 15, 1988

BLM

DEC 19 1985

705 AM
PHOENIX, ARIZONA

7677 1437

Exhibit A

Seventy two (72) unpatented lode mining claims situate in the Helvetia Mining District of Pima County, Arizona, the location notices and latest amended location notices, if any, of which are recorded in the office of the County Recorder of Pima County, Arizona, in the books and at the pages set forth below:

B.L.M. Serial No.	Name of Claim	Book	Page	Location Notice Posted:		
				G & SR B&M Pima County, Arizona		
				Sec.	Twp.	Rge.
A MC 2205	WALTHUM	942	87			
A MC 2206	WALTHUM/AMENDED	5436	812	22	18S	15E
A MC 2207	FLAT TOP	913	600			
A MC 2208	FLAT TOP/AMENDED	5436	813	15	"	"
A MC 2209	ROUND TOP	914	1			
A MC 2210	ROUND TOP/AMENDED	5436	814	"	"	"
A MC 36022	THE AXE	287	258			
A MC 36023	THE AXE/AMENDED	5436	815	14	"	"
A MC 36024	SUZY	934	536			
A MC 36025	SUZY/AMENDED	5436	816	22	"	"
A MC 62735	ALACHUA	916	549			
A MC 62736	ALACHUA/AMENDED	5436	817	"	"	"
A MC 62737	SHADOW #1	2827	63	23	"	"
A MC 62738	SHADOW #2	"	64	"	"	"
A MC 62739	SHADOW #3	"	65	"	"	"
A MC 62740	SHADOW #4	"	66	24	"	"
A MC 62741	BAKER	916	550	15	"	"
A MC 62742	DADE	"	551	"	"	"
A MC 62743	EUSTIS	"	552	"	"	"
A MC 62744	FLAGLER	"	553	"	"	"
A MC 62745	GLADES	"	554	"	"	"
A MC 62746	HILLSBOROUGH	"	555	"	"	"
A MC 62747	INDIAN RIVER	"	556	"	"	"
A MC 62748	JACKSON	"	557	"	"	"
A MC 62749	KISSIMMEE	"	558	"	"	"
A MC 62750	LIBERTY	"	559	"	"	"
A MC 62751	MANATEE	"	560	"	"	"
A MC 62752	NASSAU	"	561	"	"	"
A MC 62753	OKEECHOBEE	"	562	"	"	"
A MC 62754	PUTNAM	"	563	"	"	"
A MC 62755	POLK	948	23	"	"	"
A MC 62756	ORANGE	"	24	"	"	"
A MC 62757	VOLUSIA	"	25	"	"	"
A MC 62758	ESCAMBIA	"	26	"	"	"
A MC 62759	LEON	"	27	22	"	"
A MC 62760	SEMINOLE	"	31	10	"	"
A MC 62761	LEE	"	33	"	"	"
A MC 62762	PALM	"	34	15	"	"
A MC 62763	WAKULLA	"	471	"	"	"
A MC 62764	BREVARD	"	28	10	"	"
A MC 62765	GADSDEN	"	29	"	"	"
A MC 62766	PASCO	"	30	"	"	"
A MC 62767	HENDRY	"	470	"	"	"
A MC 62768	AUSTIN	979	363	"	"	"
A MC 62769	AUBURN	"	364	"	"	"
A MC 7677	MARION	948	32	"	"	"
A MC 1438	UNION	"	469	"	"	"
A MC 7677	RUBY	287	256	15	"	"
A MC 1438	IRISH	"	259	"	"	"
A MC 7677	DUZY	932	231	22	"	"
A MC 1438	BOSTON	1750	237	"	"	"

B.L.M. RECORDS OFFICE
 DEC 19 1985
 PIMA COUNTY, ARIZONA

7677 1438

Location Notice Posted:

G & SR E&M

Pima County, Arizona

B.L.M.

Serial No.	Name of Claim	Book	Page	Location Notice Posted:		
				Sec.	Twp.	Rge.
A MC 62770	THE ALTA NO. I	MMM	294			
A MC 62771	THE ALTA NO. 1/AMENDED	464	65	15	18S	15E
A MC 62772	AMERICA NO. I	MMM	295			
A MC 62772	AMERICA NO. 1/AMENDED	464	63	"	"	"
A MC 62773	AMERICA NO. 2	MMM	293			
A MC 62773	AMERICA NO. 2/AMENDED	464	64	"	"	"
A MC 62774	APRICOT	MMM	292			
A MC 62774	APRICOT/AMENDED	464	60	"	"	"
A MC 62775	FRENCH KING	MMM	289			
A MC 62775	FRENCH KING/AMENDED	464	67	"	"	"
A MC 62776	ALEXANDER	MMM	290			
A MC 62776	ALEXANDER/AMENDED	464	59	"	"	"
A MC 62777	ITALIAN QUEEN	MMM	291			
A MC 62777	ITALIAN QUEEN/AMENDED	464	71	"	"	"
A MC 62778	SHOVEL	MMM	331			
A MC 62778	SHOVEL/AMENDED	464	70	"	"	"
A MC 62779	FOUR QUEENS	287	257	"	"	"
A MC 62780	ANNIE NO. I	MMM	333			
A MC 62780	ANNIE NO. 1/AMENDED	464	61	"	"	"
A MC 62781	ANNIE NO. 2	MMM	334			
A MC 62782	ANNIE NO. 2/AMENDED	464	62	"	"	"
A MC 62782	CORNER STONE	MMM	464	"	"	"
A MC 62783	CORNER STONE NO. I	MMM	465			
A MC 62783	CORNER STONE NO. 1/AMENDED	464	68	"	"	"
A MC 62784	CORNER STONE NO. 3	MMM	467			
A MC 62784	CORNER STONE NO. 3/AMENDED	464	69	10	"	"
A MC 62785	CHERRY	MMM	330			
A MC 62785	CHERRY/AMENDED	464	66	14	"	"
A MC 62786	TELEMETER FRACTION	2075	381			
A MC 62786	TELEMETER FRACTION/AMENDED	5013	166	"	"	"
A MC 62787	WEST END FRACTION	2075	383			
A MC 62787	WEST END FRACTION/AMENDED	5013	164	"	"	"
A MC 62788	HATTIE FRACTION	2075	382			
A MC 62788	HATTIE FRACTION/AMENDED	5013	165	"	"	"
A MC 62789	RAKE	3869	110	15	"	"
A MC 62790	HOE	"	111	"	"	"
A MC 62791	MARLA	6104	1237-1238	22	"	"
A MC 62792	MARLA NO. 2	"	1239-1240	"	"	"
A MC 62793	MARLA NO. 3	"	1241-1242	"	"	"
A MC 62794	HENDRY NO. 2	"	1247-1248	10	"	"
A MC 62795	UNION NO. 2	"	1249-1250	"	"	"
A MC 62796	MARLA NO. 4	"	1243-1244	22	"	"
A MC 95314	ORANGE NO. 2A	6159	1133-1134	15	"	"

150677

RICHARD J. KENNEDY, COUNTY RECORDER RECORDED IN PIMA COUNTY, AZ.	
DEC 10 '85 - 12 00 PM	
FEE \$ 5.00	DKT 7677 PG 1437-
REQ. <i>Anamox</i>	1439
BY: <i>[Signature]</i>	

B.L.M. COUNTY

DEC 19 1985

TMS AIN -
PHOENIX, ARIZONA

7677 1439

Exhibit A

Seventy-two (72) unpatented lode mining claims situate in the Helvetia Mining District of Pima County, Arizona, the location notices and latest amended location notices, if any, of which are recorded in the office of the County Recorder of Pima County, Arizona, in the books and at the pages set forth below:

B.L.M. Serial No.	Name of Claim	Book	Page	Location Notice Posted:		
				Sec.	G & SR B&M	
					Twp.	Rge.
Pima County, Arizona						
A MC 62790	MARLA	6104	1237-1238	22	18S	15E
A MC 62791	MARLA NO. 2	"	1239-1240	"	"	"
A MC 62792	MARLA NO. 3	"	1241-1242	"	"	"
A MC 62796	MARLA NO. 4	"	1243-1244	"	"	"
A MC 2210	ALACHUA	916	549	"	"	"
	ALACHUA/AMENDED	5436	817	"	"	"
A MC 62735	BAKER	916	550	15	"	"
A MC 62736	DADE	"	551	"	"	"
A MC 62737	EUSTIS	"	552	"	"	"
A MC 62738	FLAGLER	"	553	"	"	"
A MC 62739	GLADES	"	554	"	"	"
A MC 62740	HILLSBOROUGH	"	555	"	"	"
A MC 62741	INDIAN RIVER	"	556	"	"	"
A MC 62742	JACKSON	"	557	"	"	"
A MC 62743	KISSIMMEE	"	558	"	"	"
A MC 62744	LIBERTY	"	559	"	"	"
A MC 62745	MANATEE	"	560	"	"	"
A MC 62746	NASSAU	"	561	"	"	"
A MC 62747	OKEECHOBEE	"	562	"	"	"
A MC 62748	PUTNAM	"	563	"	"	"
A MC 62749	POLK	948	23	"	"	"
A MC 62750	ORANGE	"	24	"	"	"
A MC 62751	VOLUSIA	"	25	"	"	"
A MC 62752	ESCAMBIA	"	26	"	"	"
A MC 62753	LEON	"	27	22	"	"
A MC 62754	SEMINOLE	"	31	10	"	"
A MC 62755	LEE	"	33	"	"	"
A MC 62756	PALM	"	34	15	"	"
A MC 62757	WAKULLA	"	471	"	"	"
A MC 62758	BREVARD	"	28	10	"	"
A MC 62759	GADSDEN	"	29	"	"	"
A MC 62760	PASCO	"	30	"	"	"
A MC 62761	HENDRY	"	470	"	"	"
A MC 62762	AUSTIN	979	363	"	"	"
A MC 62763	AUBURN	"	364	"	"	"
A MC 62764	MARION	948	32	"	"	"
A MC 62765	UNION	"	469	"	"	"
A MC 62766	RUBY	287	256	15	"	"
A MC 95314	ORANGE NO. 2A	6159	1133-1134	"	"	"
A MC 62794	HENDRY NO. 2	6104	1247-1248	10	"	"
A MC 62795	UNION NO. 2	"	1249-1250	"	"	"
A MC 2206	FLAT TOP	913	600	15	"	"
	FLAT TOP/AMENDED	5436	813	"	"	"

7428 832

RECORDED
 COUNTY RECORDER'S OFFICE
 PIMA COUNTY, ARIZONA
 7:15 P.M.
 1904

Location Notice Posted:

G & SR B&M

Pima County, Arizona

B.L.M. Serial No.	Name of Claim	Book	Page	Sec.	Twp.	Rge.
A MC 62767	IRISH	287	259	15	18S	15E
A MC 62768	DUZY	932	231	22	"	"
A MC 2205	WALTHUM	942	87	"	"	"
A MC 2209	WALTHUM/AMENDED	5436	812	"	"	"
A MC 2208	SUZY	934	536	"	"	"
A MC 2207	SUZY/AMENDED	5436	816	"	"	"
A MC 62769	THE AXE	287	258	"	"	"
A MC 62770	THE AXE/AMENDED	5436	815	14	"	"
A MC 62771	ROUND TOP	914	1	"	"	"
A MC 62772	ROUND TOP/AMENDED	5436	814	15	"	"
A MC 62773	BOSTON.	1750	237	22	"	"
A MC 62774	THE ALTA NO. I	MMM	294	"	"	"
A MC 62775	THE ALTA NO. 1/AMENDED	464	65	15	"	"
A MC 62776	AMERICA NO. I	MMM	295	"	"	"
A MC 62777	AMERICA NO. 1/AMENDED	464	63	"	"	"
A MC 62778	AMERICA NO. 2	MMM	293	"	"	"
A MC 62779	AMERICA NO. 2/AMENDED	464	64	"	"	"
A MC 62780	APRICOT	MMM	292	"	"	"
A MC 62781	APRICOT/AMENDED	464	60	"	"	"
A MC 62782	FRENCH KING	MMM	289	"	"	"
A MC 62783	FRENCH KING/AMENDED	464	67	"	"	"
A MC 62784	ALEXANDER	MMM	290	"	"	"
A MC 62785	ALEXANDER/AMENDED	464	59	"	"	"
A MC 62786	ITALIAN QUEEN	MMM	291	"	"	"
A MC 62787	ITALIAN QUEEN/AMENDED	464	71	"	"	"
A MC 62788	SHOVEL	MMM	331	"	"	"
A MC 62789	SHOVEL/AMENDED	464	70	"	"	"
A MC 62790	FOUR QUEENS	287	257	"	"	"
A MC 62791	ANNIE NO. I	MMM	333	"	"	"
A MC 62792	ANNIE NO. 1/AMENDED	464	61	"	"	"
A MC 62793	ANNIE NO. 2	MMM	334	"	"	"
A MC 62794	ANNIE NO. 2/AMENDED	464	62	"	"	"
A MC 62795	CORNER STONE	MMM	464	"	"	"
A MC 62796	CORNER STONE NO. I.	MMM	465	"	"	"
A MC 62797	CORNER STONE NO. 1/AMENDED	464	68	"	"	"
A MC 62798	CORNER STONE NO. 3	MMM	467	"	"	"
A MC 62799	CORNER STONE NO.3/AMENDED	464	69	10	"	"
A MC 62800	CHERRY	MMM	330	"	"	"
A MC 62801	CHERRY/AMENDED	464	66	14	"	"
A MC 62802	TELEMETER FRACTION	2075	381	"	"	"
A MC 62803	TELEMETER FRACTION/AMENDED	5013	166	"	"	"
A MC 62804	WEST END FRACTION	2075	383	"	"	"
A MC 62805	WEST END FRACTION/AMENDED	5013	164	"	"	"
A MC 62806	HATTIE FRACTION	2075	382	"	"	"
A MC 62807	HATTIE FRACTION/AMENDED	5013	165	"	"	"
A MC 62808	SHADOW #1	2827	63	23	"	"
A MC 62809	SHADOW #2	"	64	"	"	"
A MC 62810	SHADOW #3	"	65	"	"	"
A MC 62811	SHADOW #4	"	66	24	"	"
A MC 62812	RAKE	3869	110	15	"	"
A MC 62813	HOE	"	111	"	"	"

RECORDED
B.L.M. AZ STATE OFFICE

7428

833

DEC 18 1944

RECORDED
INDEXED

Exhibit A

Seventy-two (72) unpatented lode mining claims situate in the Helve Mining District of Pima County, Arizona, the location notices and latest amended location notices, if any, of which are recorded in the office of the County Recorder of Pima County, Arizona, in the books and at the pages set forth below:

B.L.M. Serial No.	Name of Claim	Book	Page	Location Notice Posted:		
				G & SR B&M		
				Pima County, Arizona		
		Sec.	Twp.	Rge.		
A MC 62790 ✓	MARLA	6104	1237-1238	22	18S	15E
A MC 62791 ✓	MARLA NO. 2	"	1239-1240	"	"	"
A MC 62792 ✓	MARLA NO. 3	"	1241-1242	"	"	"
A MC 62796 ✓	MARLA NO. 4	"	1243-1244	"	"	"
A MC 2210 ✓	ALACHUA	916	549			
	ALACHUA/AMENDED	5436	817	"	"	"
A MC 62735 ✓	BAKER	916	550	15	"	"
A MC 62736 ✓	DADE	"	551	"	"	"
A MC 62737 ✓	EUSTIS	"	552	"	"	"
A MC 62738 ✓	FLAGLER	"	553	"	"	"
A MC 62739 ✓	GLADES	"	554	"	"	"
A MC 62740 ✓	HILLSBOROUGH	"	555	"	"	"
A MC 62741 ✓	INDIAN RIVER	"	556	"	"	"
A MC 62742 ✓	JACKSON	"	557	"	"	"
A MC 62743 ✓	KISSIMMEE	"	558	"	"	"
A MC 62744 ✓	LIBERTY	"	559	"	"	"
A MC 62745 ✓	MANATEE	"	560	"	"	"
A MC 62746 ✓	NASSAU	"	561	"	"	"
A MC 62747 ✓	OKEECHOBEE	"	562	"	"	"
A MC 62748 ✓	PUTNAM	"	563	"	"	"
A MC 62749 ✓	POLK	948	23	"	"	"
A MC 62750 ✓	ORANGE	"	24	"	"	"
A MC 62751 ✓	VOLUSIA	"	25	"	"	"
A MC 62752 ✓	ESCAMBIA	"	26	"	"	"
A MC 62753 ✓	LEON	"	27	22	"	"
A MC 62754 ✓	SEMINOLE	"	31	10	"	"
A MC 62755 ✓	LEE	"	33	"	"	"
A MC 62756 ✓	PALM	"	34	15	"	"
A MC 62757 ✓	WAKULLA	"	471	"	"	"
A MC 62758 ✓	BREVARD	"	28	10	"	"
A MC 62759 ✓	GADSDEN	"	29	"	"	"
A MC 62760 ✓	PASCO	"	30	"	"	"
A MC 62761 ✓	HENDRY	"	470	"	"	"
A MC 62762 ✓	AUSTIN	979	363	"	"	"
A MC 62763 ✓	AUBURN	"	364	"	"	"
A MC 62764 ✓	MARION	948	32	"	"	"
A MC 62765 ✓	UNION	"	469	"	"	"
A MC 62766 ✓	RUBY	287	256	15	"	"
A MC 95314 ✓	ORANGE NO. 2A	6159	1133-1134	"	"	"
A MC 62794 ✓	HENDRY NO. 2	6104	1247-1248	10	"	"
A MC 62795 ✓	UNION NO. 2	"	1249-1250	"	"	"
A MC 2206 ✓	FLAT TOP	913	600	15	"	"
	FLAT TOP/AMENDED	5436	813	"	"	"

7160-581

RECEIVED
B.I.M. AZ STATE OFFICE

DEC 06 1983

7:45 A.M.
PHOENIX, ARIZONA

Location Notice Posted:

G & SR B&M


Pima County, Arizona

Serial No.	Name of Claim	Book	Page	Sec.	Twp.	Rge.
A MC 62767	IRISH	287	259	15	18S	15E
A MC 62768	DUZY	932	231	22	"	"
A MC 2205	WALTHUM	942	87	"	"	"
A MC 2209	WALTHUM/AMENDED	5436	812	"	"	"
A MC 2208	SUZY	934	536	"	"	"
A MC 2207	SUZY/AMENDED	5436	816	"	"	"
A MC 62769	THE AXE	287	258	"	"	"
A MC 62770	THE AXE/AMENDED	5436	815	14	"	"
A MC 62771	ROUND TOP	914	1	"	"	"
A MC 62772	ROUND TOP/AMENDED	5436	814	15	"	"
A MC 62773	BOSTON	1750	237	22	"	"
A MC 62774	THE ALTA NO. I	MMM	294	"	"	"
A MC 62775	THE ALTA NO. 1/AMENDED	464	65	15	"	"
A MC 62776	AMERICA NO. I	MMM	295	"	"	"
A MC 62777	AMERICA NO. 1/AMENDED	464	63	"	"	"
A MC 62778	AMERICA NO. 2	MMM	293	"	"	"
A MC 62779	AMERICA NO. 2/AMENDED	464	64	"	"	"
A MC 62780	APRICOT	MMM	292	"	"	"
A MC 62781	APRICOT/AMENDED	464	60	"	"	"
A MC 62782	FRENCH KING	MMM	289	"	"	"
A MC 62783	FRENCH KING/AMENDED	464	67	"	"	"
A MC 62784	ALEXANDER	MMM	290	"	"	"
A MC 62785	ALEXANDER/AMENDED	464	59	"	"	"
A MC 62786	ITALIAN QUEEN	MMM	291	"	"	"
A MC 62787	ITALIAN QUEEN/AMENDED	464	71	"	"	"
A MC 62788	SHOVEL	MMM	331	"	"	"
A MC 62789	SHOVEL/AMENDED	464	70	"	"	"
A MC 62790	FOUR QUEENS	287	257	"	"	"
A MC 62791	ANNIE NO. I	MMM	333	"	"	"
A MC 62792	ANNIE NO. 1/AMENDED	464	61	"	"	"
A MC 62793	ANNIE NO. 2	MMM	334	"	"	"
A MC 62794	ANNIE NO. 2/AMENDED	464	62	"	"	"
A MC 62795	CORNER STONE	MMM	464	"	"	"
A MC 62796	CORNER STONE NO. I.	MMM	465	"	"	"
A MC 62797	CORNER STONE NO. 1/AMENDED	464	68	"	"	"
A MC 62798	CORNER STONE NO. 3	MMM	467	"	"	"
A MC 62799	CORNER STONE NO. 3/AMENDED	464	69	10	"	"
A MC 62800	CHERRY	MMM	330	"	"	"
A MC 62801	CHERRY/AMENDED	464	66	14	"	"
A MC 62802	TELEMETER FRACTION	2075	381	"	"	"
A MC 62803	TELEMETER FRACTION/AMENDED	5013	166	"	"	"
A MC 62804	WEST END FRACTION	2075	383	"	"	"
A MC 62805	WEST END FRACTION/AMENDED	5013	164	"	"	"
A MC 62806	HATTIE FRACTION	2075	382	"	"	"
A MC 62807	HATTIE FRACTION/AMENDED	5013	165	"	"	"
A MC 36022	SHADOW #1	2827	63	23	"	"
A MC 36023	SHADOW #2	"	64	"	"	"
A MC 36024	SHADOW #3	"	65	"	"	"
A MC 36025	SHADOW #4	"	66	24	"	"
A MC 62788	RAKE	3869	110	15	"	"
A MC 62789	HOE	"	111	"	"	"

fee 5.00 129310

RECEIVED
B.L.M. AZ STATE OFFICE
DEC 06 1983
7:45 A.M.
PHOENIX, ARIZONA

7160-582



INDEXED	COPIES	BLOTTED
---------	--------	---------

State of Arizona }
County of Pima } SS
I hereby certify that the instrument was filed for record as request
Of Arizona 1783 GAM
Date 7/160 Page 580-582
Witness my hand and Official Seal
day and year above written
R. CHARD J. KENNEDY, County Recorder
BY CT
Deputy

Exhibit A

Seventy-two (72) unpatented lode mining claims situate in the Helvet Mining District of Pima County, Arizona, the location notices and latest amended location notices, if any, of which are recorded in the office of the County Recorder of Pima County, Arizona, in the books and at the pages set forth below:

B.L.M. Serial No.	Name of Claim	Book	Page	Location Notice Posted:		
				G & SR B&M Pima County, Arizona		
				Sec.	Twp.	Rge.
A MC 62790 ✓	MARLA	6104	1237-1238	22	18S -	15E
A MC 62791 ✓	MARLA NO. 2	"	1239-1240	"	"	"
A MC 62792 ✓	MARLA NO. 3	"	1241-1242	"	"	"
A MC 62796 ✓	MARLA NO. 4	"	1243-1244	"	"	"
A MC 2210 ✓	ALACHUA	916	549			
	ALACHUA/AMENDED	5436	817	"	"	"
lead A MC 62735	BAKER	916	550	15	"	"
A MC 62736	DADE	"	551	"	"	"
A MC 62737	EUSTIS	"	552	"	"	"
A MC 62738	FLAGLER	"	553	"	"	"
A MC 62739	GLADES	"	554	"	"	"
A MC 62740	HILLSBOROUGH	"	555	"	"	"
A MC 62741	INDIAN RIVER	"	556	"	"	"
A MC 62742	JACKSON	"	557	"	"	"
A MC 62743	KISSIMEE	"	558	"	"	"
A MC 62744	LIBERTY	"	559	"	"	"
A MC 62745	MANATEE	"	560	"	"	"
A MC 62746	NASSAU	"	561	"	"	"
A MC 62747	OKEECHOBEE	"	562	"	"	"
A MC 62748	PUTNAM	"	563	"	"	"
A MC 62749	POLK	948	23	"	"	"
A MC 62750	ORANGE	"	24	"	"	"
A MC 62751	VOLUSIA	"	25	"	"	"
A MC 62752	ESCAMBIA	"	26	"	"	"
A MC 62753	LEON	"	27	22	"	"
A MC 62754	SEMINOLE	"	31	10	"	"
A MC 62755	LEE	"	33	"	"	"
A MC 62756	PALM	"	34	15	"	"
A MC 62757	WAKULLA	"	471	"	"	"
A MC 62758	BREVARD	"	28	10	"	"
A MC 62759	GADSDEN	"	29	"	"	"
A MC 62760	PASCO	"	30	"	"	"
A MC 62761	HENDRY	"	470	"	"	"
A MC 62762	AUSTIN	979	363	"	"	"
A MC 62763	AUBURN	"	364	"	"	"
A MC 62764	MARION	948	32	"	"	"
A MC 62765	UNION	"	469	"	"	"
A MC 62766	RUBY	287	256	15	"	"
lead A MC 95314 ✓	ORANGE NO. 2A	6159	1133-1134	"	"	"
A MC 62794 ✓	HENDRY NO. 2	6104	1247-1248	10	"	"
A MC 62795 ✓	UNION NO. 2	"	1249-1250	"	"	"
A MC 2206 ✓	FLAT TOP	913	600	15	"	"
	FLAT TOP/AMENDED	5436	813	"	"	"

6913 PAGE 1170

ARIZONA STATE OFFICE
BUL. LAND MANAGEMENT

DEC 09 1982


7:45 A.M.
PHOENIX, ARIZONA

Location Notice Posted:
 G & SR B&M
 Pima County, Arizona
 Sec. Twp. Rge.

B.L.M. Serial No.	Name of Claim	Book	Page	Sec.	Twp.	Rge.
Lead 62735 A MC 62767	IRISH	287	259	15	18S	15E
A MC 62768	DUZY	932	231	22	"	"
A MC 2205	WALTHUM	942	87			
A MC 2209	WALTHUM/AMENDED	5436	812	"	"	"
A MC 2208	SUZY	934	536			
A MC 2207	SUZY/AMENDED	5436	816	"	"	"
	THE AXE	287	258			
	THE AXE/AMENDED	5436	815	14	"	"
	ROUND TOP	914	1			
	ROUND TOP/AMENDED	5436	814	15	"	"
A MC 62769	BOSTON	1750	237	22	"	"
A MC 62770	THE ALTA. NO. I	MMM	294			
A MC 62771	THE ALTA. NO. 1/AMENDED	464	65	15	"	"
A MC 62772	AMERICA NO. I	MMM	295			
A MC 62773	AMERICA NO. 1/AMENDED	464	63	"	"	"
A MC 62774	AMERICA NO. 2	MMM	293			
A MC 62775	AMERICA NO. 2/AMENDED	464	64	"	"	"
A MC 62776	APRICOT	MMM	292			
A MC 62777	APRICOT/AMENDED	464	60	"	"	"
A MC 62778	FRENCH KING	MMM	289			
A MC 62779	FRENCH KING/AMENDED	464	67	"	"	"
A MC 62780	ALEXANDER	MMM	290			
A MC 62781	ALEXANDER/AMENDED	464	59	"	"	"
A MC 62782	ITALIAN QUEEN	MMM	291			
A MC 62783	ITALIAN QUEEN/AMENDED	464	71	"	"	"
A MC 62784	SHOVEL	MMM	331			
A MC 62785	SHOVEL/AMENDED	464	70	"	"	"
A MC 62786	FOUR QUEENS	287	257	"	"	"
A MC 62787	ANNIE NO. I	MMM	333			
A MC 62788	ANNIE NO. 1/AMENDED	464	61	"	"	"
A MC 62789	ANNIE NO. 2	MMM	334			
A MC 62790	ANNIE NO. 2/AMENDED	464	62	"	"	"
A MC 62791	CORNER STONE	MMM	464	"	"	"
A MC 62792	CORNER STONE NO. I.	MMM	465			
A MC 62793	CORNER STONE NO. 1/AMENDED	464	68	"	"	"
A MC 62794	CORNER STONE NO. 3	MMM	467			
A MC 62795	CORNER STONE NO. 3/AMENDED	464	69	10	"	"
A MC 62796	CHERRY	MMM	330			
A MC 62797	CHERRY/AMENDED	464	66	14	"	"
A MC 62798	TELEMETER FRACTION	2075	381			
A MC 62799	TELEMETER FRACTION/AMENDED	5013	166	"	"	"
A MC 62800	WEST END FRACTION	2075	383			
A MC 62801	WEST END FRACTION/AMENDED	5013	164	"	"	"
A MC 62802	HATTIE FRACTION	2075	382			
A MC 62803	HATTIE FRACTION/AMENDED	5013	165	"	"	"
A MC 62804	SHADOW #1	2827	63	23	"	"
A MC 62805	SHADOW #2	"	64	"	"	"
A MC 62806	SHADOW #3	"	65	"	"	"
A MC 62807	SHADOW #4	"	66	24	"	"
A MC 62788	RAKE	3869	110	15	"	"
A MC 62789	HOE	"	111	"	"	"

105897

5.00



DO NOT MAIL

INDEXED	COPIES	BLOTTED
---------	--------	---------

State of Arizona }
 County of Pima } ss

I hereby certify that the instrument was filed for record as request
 Of Arizona Mining Co
 Date NOV 23 1982 - 1 PM
 Book 6913 Page 1169-1171
 Witness my hand and Official Seal
 day and year above written
 RICHARD J. KENNEDY, County Recorder
 BY [Signature] Deputy

ARIZONA STATE OFFICE
 BU. LAND MANAGEMENT

DEC 09 1982

6913 PAGE 1171

7:45 A.M.
 PHOENIX, ARIZONA

62735
updated
OH

Helvetia Group I

1980-1981

STATE OF ARIZONA)
) ss.
County of Pima)

BERT L. REID, being first duly sworn, deposes and says:

That he is a citizen of the United States of America, is more than twenty-one of age, and resides at 3100 Twin Buttes-Sahuarita Road, Sahuarita, (P.O. Box 1064, Green Valley, Arizona 85614) Pima County, Arizona.

That he is personally acquainted with the mining claims listed on Exhibit A, which is attached hereto and made a part of this affidavit by reference, situated in the Helvetia Mining District of Pima County, Arizona, the location notices and latest amended location notices if any, of which are recorded in the office of the County Recorder of Pima County in the books and at the pages indicated on Exhibit A.

That the said claims are a part of a coherent group of mutually contiguous claims, both patented and unpatented, all of which are held by Anamax Mining Company, an Arizona general partnership, and the same are operated as one group of claims by Anamax Mining Company, owner.

That between the 1st day of September, 1980, and the 1st day of September, 1981, work and improvements worth more than \$ 7,200.00 were done and performed for the benefit of the claims listed on Exhibit A and for all of the component claims in the group. That such work and improvements were done and performed at the expense of Anamax Mining Company and for the purpose of complying with the laws of the United States and the State of Arizona pertaining to assessment work or annual labor. That the value of such work and improvements was more than \$100.00 for each of the claims listed on Exhibit A.

That such work and improvements consisted of the following:
Cleaning and reentering drillhole and 366 feet of core drilling.

That the men who labored upon such work and improvements were various employees of: Joy Manufacturing Company

P. O. Box 360135M

Pittsburgh, Pa. 15250

who was the contractor employed by Anamax Mining Company for the performance or completion of the described work and improvements.

I certify that the foregoing is a true and correct statement of the work performed and improvements made, to the best of my knowledge and belief.

Bert L. Reid
Bert L. Reid, Land Records Administrator
for ANAMAX MINING COMPANY, Owner
P.O. Box 127
Sahuarita, Arizona 85629

Subscribed and sworn to before me this 29th day of September, 1981.

[Signature]
Notary Public

My Commission expires:
April 15, 1983

RECORDED
B. L. M. STATE OFFICE
DEC 17 1981
10:00 A.M.
PHOENIX, ARIZONA

Exhibit A

Seventy-two (72) unpatented lode mining claims situate in the Helveti Mining District of Pima County, Arizona, the location notices and latest amended location notices, if any, of which are recorded in the office of the County Recorder of Pima County, Arizona, in the books and at the pages set forth below:

B.L.M. Serial No.	Name of Claim	Book	Page	Location Notice Posted:		
				G & SR B&M		
				Pima County, Arizona		
				Sec.	Twp.	Rge.
A MC 62790 ✓	MARLA	6104	1237-1238	22	18S	15E
A MC 62791 ✓	MARLA NO. 2	"	1239-1240	"	"	"
A MC 62792 ✓	MARLA NO. 3	"	1241-1242	"	"	"
A MC 62796 ✓	MARLA NO. 4	"	1243-1244	"	"	"
A MC 2210 ✓	ALACHUA	916	549			
	ALACHUA/AMENDED	5436	817	"	"	"
A MC 62735 ✓	BAKER	916	550	15	"	"
A MC 62736 ✓	DADE	"	551	"	"	"
A MC 62737 ✓	EUSTIS	"	552	"	"	"
A MC 62738 ✓	FLAGLER	"	553	"	"	"
A MC 62739 ✓	GLADES	"	554	"	"	"
A MC 62740 ✓	HILLSBOROUGH	"	555	"	"	"
A MC 62741 ✓	INDIAN RIVER	"	556	"	"	"
A MC 62742 ✓	JACKSON	"	557	"	"	"
A MC 62743 ✓	KISSIMMEE	"	558	"	"	"
A MC 62744 ✓	LIBERTY	"	559	"	"	"
A MC 62745 ✓	MANATEE	"	560	"	"	"
A MC 62746 ✓	NASSAU	"	561	"	"	"
A MC 62747 ✓	OKEECHOBEE	"	562	"	"	"
A MC 62748 ✓	PUTNAM	"	563	"	"	"
A MC 62749 ✓	POLK	948	23	"	"	"
A MC 62750 ✓	ORANGE	"	24	"	"	"
A MC 62751 ✓	VOLUSIA	"	25	"	"	"
A MC 62752 ✓	ESCAMBIA	"	26	"	"	"
A MC 62753 ✓	LEON	"	27	22	"	"
A MC 62754 ✓	SEMINOLE	"	31	10	"	"
A MC 62755 ✓	LEE	"	33	"	"	"
A MC 62756 ✓	PALM	"	34	15	"	"
A MC 62757 ✓	WAKULLA	"	471	"	"	"
A MC 62758 ✓	BREVARD	"	28	10	"	"
A MC 62759 ✓	GADSDEN	"	29	"	"	"
A MC 62760 ✓	PASCO	"	30	"	"	"
A MC 62761 ✓	HENDRY	"	470	"	"	"
A MC 62762 ✓	AUSTIN	979	363	"	"	"
A MC 62763 ✓	AUBURN	"	364	"	"	"
A MC 62764 ✓	MARION	948	32	"	"	"
A MC 62765 ✓	UNION	"	469	"	"	"
A MC 62766 ✓	RUBY	287	256	15	"	"
A MC 95314	ORANGE NO. 2A	6159	1133-1134	"	"	"
A MC 62794 ✓	HENDRY NO. 2	6104	1247-1248	10	"	"
A MC 62795 ✓	UNION NO. 2	"	1249-1250	"	"	"
A MC 2206 ✓	FLAT TOP	913	600	15	"	"
	FLAT TOP/AMENDED	5436	813	"	"	"

RECORDED
B. L. M. STATE OFFICE
DEC 17 1981
10:00 A.M.
PIMA COUNTY, ARIZONA

Location Notice Posted:

G & SR B&M


Pima County, Arizona

B.L.M. Serial No.	Name of Claim	Book	Page	Sec.	Twp.	Rge.
A MC 62767	IRISH	287	259	15	18S	15E
A MC 62768	DUZY	932	231	22	"	"
A MC 2205	WALTHUM	942	87	"	"	"
A MC 2209	WALTHUM/AMENDED	5436	812	"	"	"
A MC 2208	SUZY	934	536	"	"	"
A MC 2207	SUZY/AMENDED	5436	816	"	"	"
A MC 2207	THE AXE	287	258	14	"	"
A MC 2207	THE AXE/AMENDED	5436	815	14	"	"
A MC 2207	ROUND TOP	914	1	15	"	"
A MC 2207	ROUND TOP/AMENDED	5436	814	15	"	"
A MC 62769	BOSTON	1750	237	22	"	"
A MC 62770	THE ALTA NO. I	MMM	294	15	"	"
A MC 62771	THE ALTA NO. 1/AMENDED	464	65	15	"	"
A MC 62772	AMERICA NO. I	MMM	295	"	"	"
A MC 62772	AMERICA NO. 1/AMENDED	464	63	"	"	"
A MC 62772	AMERICA NO. 2	MMM	293	"	"	"
A MC 62773	AMERICA NO. 2/AMENDED	464	64	"	"	"
A MC 62773	APRICOT	MMM	292	"	"	"
A MC 62774	APRICOT/AMENDED	464	60	"	"	"
A MC 62774	FRENCH KING	MMM	289	"	"	"
A MC 62775	FRENCH KING/AMENDED	464	67	"	"	"
A MC 62775	ALEXANDER	MMM	290	"	"	"
A MC 62776	ALEXANDER/AMENDED	464	59	"	"	"
A MC 62776	ITALIAN QUEEN	MMM	291	"	"	"
A MC 62777	ITALIAN QUEEN/AMENDED	464	71	"	"	"
A MC 62777	SHOVEL	MMM	331	"	"	"
A MC 62778	SHOVEL/AMENDED	464	70	"	"	"
A MC 62778	FOUR QUEENS	287	257	"	"	"
A MC 62779	ANNIE NO. I	MMM	333	"	"	"
A MC 62780	ANNIE NO. 1/AMENDED	464	61	"	"	"
A MC 62780	ANNIE NO. 2	MMM	334	"	"	"
A MC 62781	ANNIE NO. 2/AMENDED	464	62	"	"	"
A MC 62781	CORNER STONE	MMM	464	"	"	"
A MC 62782	CORNER STONE NO. I.	MMM	465	"	"	"
A MC 62783	CORNER STONE NO. 1/AMENDED	464	68	"	"	"
A MC 62783	CORNER STONE NO. 3	MMM	467	"	"	"
A MC 62784	CORNER STONE NO.3/AMENDED	464	69	10	"	"
A MC 62784	CHERRY	MMM	330	"	"	"
A MC 62785	CHERRY/AMENDED	464	66	14	"	"
A MC 62785	TELEMETER FRACTION	2075	381	"	"	"
A MC 62786	TELEMETER FRACTION/AMENDED	5013	166	"	"	"
A MC 62786	WEST END FRACTION	2075	383	"	"	"
A MC 62787	WEST END FRACTION/AMENDED	5013	164	"	"	"
A MC 62787	HATTIE FRACTION	2075	382	"	"	"
A MC 36022	HATTIE FRACTION/AMENDED	5013	165	"	"	"
A MC 36023	SHADOW #1	2827	63	23	"	"
A MC 36024	SHADOW #2	"	64	"	"	"
A MC 36025	SHADOW #3	"	65	"	"	"
A MC 62788	SHADOW #4	"	66	24	"	"
A MC 62789	RAKE	3869	110	15	"	"
A MC 62789	HOE	"	111	"	"	"

B.L.M. RECORDING OFFICE

DEC 17 1981

10:00 A.M.



Fee 3.00 107887

INDEXED	COPIES	BLOTTED
---------	--------	---------

State of Arizona }
County of Pima } ss

I hereby certify that the instrument was filed for record as requested

Date: OCT 14 1981 1:00 PM
Book: 6635 Page 935-937

Witness my hand and Official Seal

Day and year above written
RICHARD J. KENNEDY, County Recorder
By: *[Signature]* Deputy

6635 PAGE 937

Exhibit A

RECEIVED
DEC 15 3 42 PM '08
PHOENIX, ARIZONA

Seventy-two (72) unpatented lode mining claims situate in the Helvetia Mining District of Pima County, Arizona, the location notices and latest amended location notices, if any, of which are recorded in the office of the County Recorder of Pima County, Arizona in the books and at the pages set forth below:

B.L.M. Serial No.	Name of Claim	Book	Page (s)	Location Notice Posted:		
				Sec.	Twp.	Rge.
A MC 62790	MARLA	6104	1237-1238	22	18S	15E
A MC 62791	MARLA NO. 2	"	1239-1240	"	"	"
A MC 62792	MARLA NO. 3	"	1241-1242	"	"	"
A MC 62796	MARLA NO. 4	"	1243-1244	"	"	"
A MC 2210 ✓	ALACHUA	916	549	"	"	"
	ALACHUA/AMENDED	5436	817	"	"	"
A MC 62735	BAKER	916	550	15	"	"
A MC 62736	DADE	"	551	"	"	"
A MC 62737	EUSTIS	"	552	"	"	"
A MC 62738	FLAGLER	"	553	"	"	"
A MC 62739	GLADES	"	554	"	"	"
A MC 62740	HILLSBOROUGH	"	555	"	"	"
A MC 62741	INDIAN RIVER	"	556	"	"	"
A MC 62742	JACKSON	"	557	"	"	"
A MC 62743	KISSIMMEE	"	558	"	"	"
A MC 62744	LIBERTY	"	559	"	"	"
A MC 62745	MANATEE	"	560	"	"	"
A MC 62746	NASSAU	"	561	"	"	"
A MC 62747	OKEECHOBEE	"	562	"	"	"
A MC 62748	PUTNAM	"	563	"	"	"
A MC 62749	POLK	948	23	"	"	"
A MC 62750	ORANGE	"	24	"	"	"
A MC 62751	VOLUSIA	"	25	"	"	"
A MC 62752	ESCAMBIA	"	26	"	"	"
A MC 62753	LEON	"	27	22	"	"
A MC 62754	SEMINOLE	"	31	10	"	"
A MC 62755	LEE	"	33	"	"	"
A MC 62756	PALM	"	34	15	"	"
A MC 62757	WAKULLA	"	471	"	"	"
A MC 62758	BREVARD	"	28	10	"	"
A MC 62759	GADSDEN	"	29	"	"	"
A MC 62760	PASCO	"	30	"	"	"
A MC 62761	HENDRY	"	470	"	"	"
A MC 62762	AUSTIN	979	363	"	"	"
A MC 62763	AUBURN	"	364	"	"	"
A MC 62764	MARION	948	32	"	"	"
A MC 62765	UNION	"	469	"	"	"
A MC 62766	Ruby	287	256	15	"	"
A MC 95314	ORANGE NO. 2A	6159	1133-1134	"	"	"
A MC 62794	HENDRY NO. 2	6104	1247-1248	10	"	"
A MC 62795	UNION NO. 2	"	1249-1250	"	"	"
A MC 2206 ✓	FLAT TOP	913	600	15	"	"
	FLAT TOP/AMENDED	5436	813	"	"	"

6402117084

B.L.M.

RECEIVED
STATE OFFICE

Location Notice Posted:

G & SR B&M


Pima County, Arizona

Serial No.	Name of Claim	Book	Page	Sec.	Twp.	Rge.
A MC 62767 ✓	Irish	287	259	15	18S	15E
A MC 62768 ✓	DUZY	932	231	22	"	"
A MC 2205 ✓	Walthum	942	87	"	"	"
	Walthum/AMENDED	5436	812	"	"	"
A MC 2209 ✓	SUZY	934	536	"	"	"
	SUZY/AMENDED	5436	816	"	"	"
A MC 2208 ✓	The Axe	287	258	"	"	"
	The Axe/AMENDED	5436	815	14	"	"
A MC 2207 ✓	ROUND TOP	914	1	"	"	"
	ROUND TOP/AMENDED	5436	814	15	"	"
A MC 62769 ✓	BOSTON	1750	237	22	"	"
A MC 62770 ✓	The Alta No. I	MMM	294	"	"	"
	The Alta No. 1/AMENDED	464	65	15	"	"
A MC 62771 ✓	America No. I	MMM	295	"	"	"
	America No. 1/AMENDED	464	63	"	"	"
A MC 62772 ✓	America No. 2	MMM	293	"	"	"
	America No. 2/AMENDED	464	64	"	"	"
A MC 62773 ✓	Apricot	MMM	292	"	"	"
	Apricot/AMENDED	464	60	"	"	"
A MC 62774 ✓	French King	MMM	289	"	"	"
	French King/AMENDED	464	67	"	"	"
A MC 62775 ✓	Alexander	MMM	290	"	"	"
	Alexander/AMENDED	464	59	"	"	"
A MC 62776 ✓	Italian Queen	MMM	291	"	"	"
	Italian Queen/AMENDED	464	71	"	"	"
A MC 62777 ✓	Shovel	MMM	331	"	"	"
	Shovel/AMENDED	464	70	"	"	"
A MC 62778 ✓	Four Queens	287	257	"	"	"
A MC 62779 ✓	Annie No. I	MMM	333	"	"	"
	Annie No. 1/AMENDED	464	61	"	"	"
A MC 62780 ✓	Annie No. 2	MMM	334	"	"	"
	Annie No. 2/AMENDED	464	62	"	"	"
A MC 62781 ✓	Corner Stone	MMM	464	"	"	"
A MC 62782 ✓	Corner Stone No. I.	MMM	465	"	"	"
	Corner Stone No. 1/AMENDED	464	68	"	"	"
A MC 62783 ✓	Corner Stone No. 3	MMM	467	"	"	"
	Corner Stone No.3/AMENDED	464	69	10	"	"
A MC 62784 ✓	Cherry	MMM	330	"	"	"
	Cherry/AMENDED	464	66	14	"	"
A MC 62785 ✓	TELEMETER FRACTION	2075	381	"	"	"
	TELEMETER FRACTION/AMENDED	5013	166	"	"	"
A MC 62786 ✓	WEST END FRACTION	2075	383	"	"	"
	WEST END FRACTION/AMENDED	5013	164	"	"	"
A MC 62787 ✓	HATTIE FRACTION	2075	382	"	"	"
	HATTIE FRACTION/AMENDED	5013	165	"	"	"
A MC 36022 ✓	SHADOW #1	2827	63	23	"	"
A MC 36023 ✓	SHADOW #2	"	64	"	"	"
A MC 36024 ✓	SHADOW #3	"	65	"	"	"
A MC 36025 ✓	SHADOW #4	"	66	24	"	"
A MC 62788 ✓	RAKE	3869	110	15	"	"
A MC 62789 ✓	HOE	"	111	"	"	"

PHOENIX, ARIZONA

120144

3.00 Mail



INDEXED	COPIES	BLOTTED
---------	--------	---------

State of Arizona }
County of Pima } ss

I hereby certify that the instrument was filed for record as request of Ammer Mining Co.

Date NOV 07 '80 - 4:20 PM
Book 6402 Page 1083-1085

Witness my hand and Official Seal
day and year above written
JOE BEDARD County Recorder
By Geraldine Clark Deputy

6402-1085

AFFIDAVIT OF LABOR PERFORMED AND IMPROVEMENTS MADE
Helvetia Group I

1978-1979

79 OSC
2205-
2210 OK
to process

STATE OF ARIZONA)
) ss.
County of Pima)

BERT L. REID, being duly sworn, deposes and says:

That he is a citizen of the United States of America, is more than twenty-one years of age, and resides at 3100 Twin Buttes-Sahuarita Road, Sahuarita, Pima County, Arizona (P.O. Box 1064, Green Valley, Arizona 85614).

That he is personally acquainted with the mining claims listed on Exhibit A, which is attached hereto and made a part of this affidavit by reference, situated in the Helvetia Mining District of Pima County, Arizona, the location notices, and latest amended location notices, if any, of which are recorded in the office of the County Recorder of Pima County in the books and at the pages indicated on Exhibit A.

That the said claims are a part of a coherent group of mutually contiguous claims, both patented and unpatented, all of which are held by Anamax Mining Company, an Arizona general partnership, and the same are operated as one group of claims by Anamax Mining Company, Owner.

That between the 1st day of September, 1978, and the 1st day of September, 1979, work and improvements worth more than \$7,900.00 were done and performed for the benefit of the claims listed on Exhibit A and for all of the component claims in the group. That such work and improvements were done and performed at the expense of Anamax Mining Company and for the purpose of complying with the laws of the United States and the State of Arizona pertaining to assessment work or annual labor. That the value of such work and improvements was more than \$100.00 for each of the claims listed on Exhibit A.

That such work and improvements consisted of the following: _____
Site construction.

That the men who labored upon such work and improvements were various employees of : _____
Sierrita Mining & Ranching Co.
Box 25A, Sasabe Star Route
Tucson, Arizona 85736

who was the contractor employed by Anamax Mining Company for the performance or completion of the described work and improvements.

I certify that the foregoing is a true and correct statement of the work performed and improvements made, to the best of my knowledge and belief.

RECEIVED
B. L. M. AZ STATE OFFICE
OCT 18 1979
10:00 A.M.
PHOENIX, ARIZONA

Bert L. Reid
Bert L. Reid, Engineering Technician
for ANAMAX MINING COMPANY, Owner
P.O. Box 127
Sahuarita, Arizona 85629

Subscribed and sworn to before me this 9th day of October, 1979.

[Signature]
Notary Public

My Commission expires:
April 15, 1983

Exhibit A

Seventy-nine (79) unpatented lode mining claims situate in the Helvetia Mining District of Pima County, Arizona, the location notices and latest amended location notices, if any, of which are recorded in the office of the County Recorder of Pima County, Arizona in the books and at the pages set forth below:

B.L.M. Serial No.	Name of Claim	Book	Page	Location Notice Posted:		
				G & SR, B&M		
				Pima County, Arizona		
				Sec.	Twp	Rge.
<u>A MC 2210</u>	ALACHUA	916	549			
	ALACHUA/AMENDED	5436	817	22	18S	15E
	✓BAKER	916	550	15	"	"
	✓DADE	"	551	"	"	"
	✓EUSTIS	"	552	"	"	"
	✓FLAGLER	"	553	"	"	"
	✓GLADES	"	554	"	"	"
	✓HILLSBOROUGH	"	555	"	"	"
	✓INDIAN RIVER	"	556	"	"	"
	✓JACKSON	"	557	"	"	"
	✓KISSIMMEE	"	558	"	"	"
	✓LIBERTY	"	559	"	"	"
	✓MANATEE	"	560	"	"	"
	✓NASSAU	"	561	"	"	"
	✓OKEECHOBEE	"	562	"	"	"
	✓PUTNAM	"	563	"	"	"
	✓POLK	948	23	"	"	"
	✓ORANGE	"	24	"	"	"
	✓VOLUSIA	"	25	"	"	"
	✓ESCAMBIA	"	26	"	"	"
	✓LEON	"	27	22	"	"
	✓SEMINOLE	"	31	10	"	"
	✓LEE	"	33	"	"	"
	✓PALM	"	34	15	"	"
	✓WAKULLA	"	471	"	"	"
	✓BREVARD	"	28	10	"	"
	✓GADSDEN	"	29	"	"	"
	✓PASCO	"	30	"	"	"
	✓HENDRY	"	470	"	"	"
	De Soto	979	349	"	"	"
	ESPLANDE	"	350	"	"	"
	CoRd	"	351	"	"	"
	FRANKLIN	"	352	"	"	"
	FORD	"	353	"	"	"
	FIAT	"	354	"	"	"
	BUICK	"	355	"	"	"
	BANTAM	"	356	"	"	"
	CARTER CAR	"	357	"	"	"
	CUNNINGHAM	"	358	"	"	"
	DURANT	"	359	"	"	"
	DODGE	"	360	"	"	"
	ELECTRIC	"	361	"	"	"
	EVERANT	"	362	"	"	"
	✓AUSTIN	"	363	"	"	"
	✓AUBURN	"	364	"	"	"
	✓MARION	948	32	10	"	"
	✓UNION	"	469	10	"	"
	✓Ruby	287	256	15	"	"
<u>A MC 2206</u>	FLAT TOP	913	600			
	FLAT TOP/AMENDED	5436	813	"	"	"

BOOK 6130 PAGE 953

PHOENIX, ARIZONA

10:00 A.M.

OCT 18 1979

RECEIVED
B. L. M. AZ STATE OFFICE

Location Notice Posted:

G & SR B&M

Pima County, Arizona

B.L.M.

Serial No.	Name of Claim	Book	Page	Sec.	Twp.	Rge.
	Irish	287	259	15	18S	15E
	DUZY	932	231	22	"	"
A MC 2205	Walthum	942	87			
	Walthum/AMENDED	5436	812	"	"	"
A MC 2209	SUZY	934	536			
	SUZY/AMENDED	5436	816	"	"	"
A MC 2208	The Axe	287	258			
	The Axe/AMENDED	5436	815	14	"	"
A MC 2207	ROUND TOP	914	1			
	ROUND TOP/AMENDED	5436	814	15	"	"
	BOSTON	1750	237	22	"	"
	The Alta No. I	MMM	294			
	The Alta No. 1/AMENDED	464	65	15	"	"
	America No. I	MMM	295			
	America No. 1/AMENDED	464	63	"	"	"
	America No. 2	MMM	293			
	America No. 2/AMENDED	464	64	"	"	"
	Apricot	MMM	292			
	Apricot/AMENDED	464	60	"	"	"
	French King	MMM	289			
	French King/AMENDED	464	67	"	"	"
	Alexander	MMM	290			
	Alexander/AMENDED	464	59	"	"	"
	Italian Queen	MMM	291			
	Italian Queen/AMENDED	464	71	"	"	"
	Shovel	MMM	331			
	Shovel/AMENDED	464	70	"	"	"
	Four Queens	287	257	"	"	"
	Annie No. I	MMM	333			
	Annie No. 1/AMENDED	464	61	"	"	"
	Annie No. 2	MMM	334			
	Annie No. 2/AMENDED	464	62	"	"	"
	Corner Stone	MMM	464	"	"	"
	Corner Stone No. I.	MMM	465			
	Corner Stone No. 1/AMENDED	464	68	"	"	"
	Corner Stone No. 3	MMM	467			
	Corner Stone No.3/AMENDED	464	69	10	"	"
	Cherry	MMM	330			
	Cherry/AMENDED	464	66	14	"	"
	TELEMETER FRACTION	2075	381			
	TELEMETER FRACTION/AMENDED	5013	166	"	"	"
	WEST END FRACTION	2075	383			
	WEST END FRACTION/AMENDED	5013	164	"	"	"
	HATTIE FRACTION	2075	382			
	HATTIE FRACTION/AMENDED	5013	165	"	"	"
A MC 36022	SHADOW #1	2827	63	23	"	"
A MC 36023	SHADOW #2	"	64	"	"	"
A MC 36024	SHADOW #3	"	65	"	"	"
A MC 36025	SHADOW #4	"	66	24	"	"
	RAKE	3869	110	15	"	"
	HOE	"	111	"	"	"

Do Not MAIL

121009

STATE OF ARIZONA

COUNTY OF PIMA

Witness my hand and Official Seal.

I hereby certify that the within ss. instrument was filed for record in Pima County, State of Arizona

No.


Book 6130 Page 952-954

MAE SMYTH

Date: OCT 10 1979 - 1:50 PM

Request of: ANAMAX Land Dept.

Indexed	Pages	Cost



Deputy

Fee: 13.00

PHOENIX, ARIZONA

OCT 18 1979

RECEIVED B.L.M. AZ STATE OFFICE

BOOK 6130 PAGE 954

NOTICE!!

These documents have been scanned!

Do not place un-scanned documents beneath this notice!

Do not remove this notice from this file!

GPO Jacket No. 560-102
Print Order 61549
Rise Business Services, LLC
Job=AZ15 9/17/2019



Box Number= AZ15253



Claim Begin-End: AMC062735-AMC062796

5 Miscellaneous



AZ15253-1

AMC062735-AMC062882

**NO
DOCUMENTS
FOUND**

NO DOCUMENTS FOUND
NO DOCUMENTS FOUND

NOTICE!!

These documents have been scanned!

Do not place un-scanned documents beneath this notice!

Do not remove this notice from this file!

GPO Jacket No. 560-102
Print Order 61549
Rise Business Services, LLC
Job=AZ15 9/17/2019



Box Number= AZ15253



Claim Begin-End: AMC062735-AMC062796

6 Location Notices-Amendments and Supporting Documents



AZ15253-1 AMC062735-AMC062882

A MC 62735

RECEIVED
B.L.M. AZ STATE OFFICE
SEP 14 1 45 PM '79
PHOENIX, ARIZONA

BOOK 916 PAGE 550

STATE OF ARIZONA)
COUNTY OF PIMA)

I hereby certify that the within instrument was filed for record in _____ County, State of Arizona

No. 66036 RECORDS OF MINES

Witness my hand and Official Seal.

ANNA SULLINGER
County Recorder

Book 916 Page 550

Date: 1955 NOV 29 AM 11:21
Request of:

Indexed	Filed	Classified
Sm		AD

By Thomas J. Meissel Deputy
Robert C. Fordham
Deputy

Notice of Mining Location

LODE CLAIM

TO ALL WHOM IT MAY CONCERN:

This Mining Claim, the name of which is the BAKER Mining Claim, situate on lands belonging to the United States of America, and in which there are valuable mineral deposits, was entered upon and located for the purpose of exploration and purchase by LEWISOHN COPPER CORP.

(Locator must insert either "a citizen of the United States" or "who has declared his intention of becoming a citizen of the United States.")
the undersigned, on the 28 day of NOVEMBER, 1955

The length of this claim is 1500 feet,
and SAID claim 2000 1400 feet,
in a SOUTHERLY direction and 100 feet in a NORTHERLY direction from the center of the discovery shaft, at which this notice is posted, lengthwise of the claim, together with 300 feet in width of the surface grounds, on each side of the center of said claim. The general course of the lode deposit and premises is from the NORTH to the SOUTH

The claim is situated and located in the HELVETIA Mining District, in PIMA County, in the State of Arizona, about ONE MILE in a WESTERLY direction from HELVETIA

The surface boundaries of the claim are marked upon the ground as follows: Beginning at MONUMENT

at a point in a NORTHERLY direction 100 feet from the discovery shaft (at which this notice is posted), being in the center of the NORTH end line of said claim; thence 300 feet to a MONUMENT being the NORTH WEST corner of said claim; thence 1500 feet to a MONUMENT, being at the SOUTH WEST corner of said claim; thence 300 feet to a MONUMENT at the center of the SOUTH end of said claim; thence 300 feet to a MONUMENT being at the SOUTH EAST corner of said claim; thence 1500 feet to a MONUMENT at the NORTH EAST corner of said claim; thence 300 feet to the place of beginning.

Dated and posted on the grounds this 28 day of NOVEMBER 19 55
Lewisohn Copper Corp
by Robert C. Fordham

(Supplemental unrecorded data on reverse.)

26

Supplemental
but unrecorded
data

RECEIVED
B.L.M. AS STATE OFFICE

Filed by:

ANAMAX MINING COMPANY (Owner)*
P.O. Box 127
Sahuarita, Arizona 85629

*Anamax Mining Company is the paramount equitable owner of this mining claim and is holder of the primary possessory interest and rights to use.

Contractual documents are escrowed with the First National Bank of Arizona, P.O. Box 2131, Tucson, Arizona 85702 under Escrow # E- 010517. In the event of contest proceedings, it is requested that duplicate notice be given to Anamax Mining Company and to the above Escrow Agent for forwarding to the Seller/Beneficiaries.

APPROXIMATE LOCATION OF CLAIM:

	Section	Township	Range
NE $\frac{1}{4}$	<u>22</u>	T <u>18</u> S	R <u>15</u> E
NW $\frac{1}{4}$	_____	T _____ S	R _____ E
SE $\frac{1}{4}$	<u>15</u>	T <u>18</u> S	R <u>15</u> E
SW $\frac{1}{4}$	_____	T _____ S	R _____ E

G & SR B&M, Pima County, Arizona

ANAMAX MINING COMPANY
LAND DEPT.

8-7-79 ms & md

BAK
Lode, Claim
Date of Loc./Reloc. 11-28-55
Rec. in Book 916 Page 550

SECTION TIES OF LODE MINING CLAIMS RECEIVED
B.L.M. AZ STATE OFFICE

HELVETIA MINING DISTRICT

SEP 14 1 58 PM '79

PIMA COUNTY, ARIZONA

PHOENIX, ARIZONA

From the corner common to Sections 9, 10, 15 & 16, Township 18 South,
Range 15 East, G&SR B&M,

the	corner	of	the	claim	bears	approx.	feet
	NW			UNION NO.2	N72°21'40"E	2483.47	
"	SW	"	"	HENDRY NO.2	"	"	"
"	NW	"	"	ORANGE NO.2	S39°40'35"E	958.13	"
"	NW	"	"	UNION	N67°E	1925	"
"	SW	"	"	HENDRY	"	"	"
"	SE	"	"	PASCO	"	"	"
"	NW	"	"	MARION	N59°50'E	1625	"
"	NW	"	"	CORNER STONE	N49°40'E	940	"
"	SW	"	"	CORNER STONE NO.3	"	"	"
"	NE	"	"	LEE	N37°50'E	940	"
"	SE	"	"	BREVARD	"	"	"
"	SW	"	"	GADSDEN	"	"	"
"	NW	"	"	SEMINOLE	N27°15'E	840	"
"	SE	"	"	AUSTIN	N34°E	2550	"
"	SW	"	"	AUBURN	"	"	"

From the corner common to Sections 15, 16, 21 & 22, Township 18 South,
Range 15 East, G&SR B&M,

the	corner	of	the	claim	bears	approx.	feet
	NE			LEON	N63°E	635	
"	NW	"	"	GLADES	"	"	"
"	SE	"	"	WAKULLA	"	"	"
"	SW	"	"	HILLSBOROUGH	"	"	"
"	NE	"	"	FLAGLER	N80°E	1780	"
"	NW	"	"	EUSTIS	"	"	"
"	SE	"	"	INDIAN RIVER	"	"	"
"	SW	"	"	JACKSON	"	"	"
"	NE	"	"	DADE	N84°E	2950	"
"	NW	"	"	BAKER	"	"	"
"	SE	"	"	KISSIMMEE	"	"	"
"	SW	"	"	LIBERTY	"	"	"
"	NE	"	"	PUTNAM	N41°E	3100	"
"	NW	"	"	MANATEE	"	"	"
"	SE	"	"	OKEECHOBEE	"	"	"
"	SW	"	"	NASSAU	"	"	"
"	NE	"	"	ESCAMBIA	N10°30'E	3090	"
"	SE	"	"	VOLUSIA	"	"	"
"	SE	"	"	ORANGE	N17°40'E	3030	"
"	SW	"	"	PALM	"	"	"
"	NW	"	"	POLK	N25°E	3540	"
"	NW	"	"	ANNIE NO.2	N17°15'E	4270	"
"	SW	"	"	ANNIE NO.1	"	"	"
"	SE	"	"	CORNER STONE NO.1	"	"	"
"	SE	"	"	ALEXANDER	N57°30'E	3775	"
"	SW	"	"	ITALIAN QUEEN	"	"	"
"	SE	"	"	FRENCH KING	N51°50'E	4900	"
"	SW	"	"	SHOVEL	"	"	"
"	NW	"	"	AMERICA NO.1	"	"	"
"	SW	"	"	AMERICA NO.2	N60°20'E	4340	"
"	SE	"	"	RAKE	N55°10'E	5540	"
"	SW	"	"	HOE	"	"	"
"	NW	"	"	CHERRY	N51°20'E	5500	"
"	SW	"	"	FOUR QUEENS	N68°50'E	5100	"
"	NW	"	"	RUBY	N67°30'E	4720	"
"	SW	"	"	THE ALTA NO.1	N74°10'E	4065	"
"	SE	"	"	APRICOT	N74°30'E	3440	"
"	SW	"	"	IRISH	S88°20'E	4875	"
"	NW	"	"	DUZY	S87°50'E	4400	"
"	NW	"	"	BOSTON	S84°10'E	3855	"

A MC 62735

RECEIVED
B.L.M. AZ STATE OFFICE

SEP 14 1 58 PM '79

PHOENIX, ARIZONA

From the corner common to Sections 14, 15, 22 & 23, Township 18 South,
Range 15 East, G&SR B&M,

the NW corner of the	MARLA	bears	S11°32'27"W	approx.	1460.53	feet
" SW "	" MARLA NO. 2	"	S58°45'56"W	"	2577.96	"
" SW "	" MARLA NO. 3	"	S69°52'37"W	"	3919.12	"
" SE "	" MARLA NO. 4	"	"	"	"	"
" SW "	" TELEMETER FRACTION	"	N54°40'E	"	1280	"
" SW "	" WEST END FRACTION	"	N59°E	"	1250	"
" SW "	" HATTIE FRACTION	"	N69°40'E	"	660	"

A MC 62736

RECEIVED
M. AZ STATE OFFICE

14 1 45 PM '79

PHOENIX, ARIZONA

STATE OF ARIZONA) I hereby certify that the within No. 66037-BOOK-916 PAGE 551
) Instrument was filed for record
) in County, State of Arizona
) ANNA SULLINGER Book 916 Page 551
) County Recorder Date: 1955 NOV 29 AM 11:21
) Request of: Robert C. Fordham
) Fee: 1.00

Witness my hand and Official Seal.
 By Norman Y. Merrill Deputy
Robert C. Fordham

Indexed	Paged	Filed
<i>Hand</i>		<i>AS</i>

Notice of Mining Location

LODE CLAIM

TO ALL WHOM IT MAY CONCERN:

This Mining Claim, the name of which is the D.P.D.E.
 Mining Claim, situate on lands belonging to the United States of America, and in which there
 are valuable mineral deposits, was entered upon and located for the purpose of exploration
 and purchase by LEWIS & OHN COPPER CORP.

(Locator must insert either "a citizen of the United States" or "who has declared his intention of becoming a citizen of the United States.")
 the undersigned, on the 28 day of NOVEMBER, 1955

The length of this claim is 1500 feet,
 and SAID claim RUNS 1400 feet,
 in a SOUTHERLY direction and 100
 feet in a NORTHERLY direction from
 the center of the discovery shaft, at which this notice is posted, lengthwise of the claim, to-
 gether with 300 feet in width of the surface grounds, on each side of
 the center of said claim. The general course of the lode deposit and premises is from the
NORTH to the SOUTH

The claim is situated and located in the HELVETIA Mining District, in
PIMA County, in the State of Arizona, about ONE MILE
 in a WESTERLY direction from HELVETIA

The surface boundaries of the claim are marked upon the ground as follows: Beginning
 at MONUMENT

at a point in a NORTHERLY direction 100 feet from
 the discovery shaft (at which this notice is posted), being in the center of the NORTH
 end line of said claim; thence 300 feet to a
MONUMENT, being the NORTH WEST corner of said claim; thence
1500 feet to a MONUMENT, being at the
SOUTH WEST corner of said claim; thence 300 feet
 to a MONUMENT at the center of the SOUTH end of said claim;
 thence 300 feet to a MONUMENT being at the
SOUTH EAST corner of said claim; thence 1500 feet
 to a MONUMENT at the NORTH EAST corner of said claim;
 thence 300 feet to the place of beginning.

Dated and posted on the grounds this 28 day of NOVEMBER, 1955
Lewis & Ohn Copper Corp
By Robert C. Fordham

Supplemental unrecorded data on reverse.)

MAP FILED IN

A MC 62735

Supplemental
but unrecorded
data

DE

Lode Claim

Date of Loc./~~Re loc.~~ 11-28-55

Rec. in Book 916 Page 551

Filed by:

ANAMAX MINING COMPANY (Owner)*
P.O. Box 127
Sahuarita, Arizona 85629

*Anamax Mining Company is the paramount equitable owner of this mining claim and is holder of the primary possessory interest and rights to use.

Contractual documents are escrowed with the First National Bank of Arizona, P.O. Box 2131, Tucson, Arizona 85702 under Escrow # E- 010517. In the event of contest proceedings, it is requested that duplicate notice be given to Anamax Mining Company and to the above Escrow Agent for forwarding to the Seller/Beneficiaries.

APPROXIMATE LOCATION OF CLAIM:

	Section	Township	Range
NE $\frac{1}{4}$	<u>22</u>	T <u>18</u> S	R <u>15</u> E
NW $\frac{1}{4}$	<u>22</u>	T <u>18</u> S	R <u>15</u> E
SE $\frac{1}{4}$	<u>15</u>	T <u>18</u> S	R <u>15</u> E
SW $\frac{1}{4}$	<u>15</u>	T <u>18</u> S	R <u>15</u> E

G & SR B&M, Pima County, Arizona

ANAMAX MINING COMPANY
LAND DEPT.

8-7-79 ms & md

RECEIVED
B.L.M. AZ STATE OFFICE
SEP 14 1 45 PM '79
PHOENIX, ARIZONA

BOOK 916 PAGE 552

STATE OF ARIZONA)
COUNTY OF)

I hereby certify that the within instrument was filed for record in _____ County, State of Arizona

No. 66038

RECORDS OF MINES

Witness my hand and Official Seal

ANNA SULLINGER
County Recorder

Book 916 Page 552

Date: 1955 NOV 29 AM 11:31
Request of: Robert C. Jordan

Indexed	Filed	Recorded
gm		rd

By Thomas M. Meind
Deputy

Notice of Mining Location

LODE CLAIM

TO ALL WHOM IT MAY CONCERN:

This Mining Claim, the name of which is the EUSTIS Mining Claim, situate on lands belonging to the United States of America, and in which there are valuable mineral deposits, was entered upon and located for the purpose of exploration and purchase by LEWIS & CLARK COPPER CORP.

(Locator must insert either "a citizen of the United States" or "who has declared his intention of becoming a citizen of the United States.")
the undersigned, on the 28 day of NOVEMBER, 1955

The length of this claim is 1,500 feet,
and SAID claim RUNS 1,400 feet,
in a SOUTHERLY direction and 100
feet in a NORTHERLY direction from
the center of the discovery shaft, at which this notice is posted, lengthwise of the claim, together with 300 feet in width of the surface grounds, on each side of the center of said claim. The general course of the lode deposit and premises is from the NORTH to the SOUTH

The claim is situated and located in the HELVETIA Mining District, in PIMA County, in the State of Arizona, about ONE MILE in a WESTERN direction from HELVETIA

The surface boundaries of the claim are marked upon the ground as follows: Beginning at MONUMENT
at a point in a NORTHERLY direction 100 feet from the discovery shaft (at which this notice is posted), being in the center of the NORTH end line of said claim; thence 300 feet to a MONUMENT, being the NORTH WEST corner of said claim; thence 1,500 feet to a MONUMENT, being at the SOUTH WEST corner of said claim; thence 300 feet to a MONUMENT at the center of the SOUTH end of said claim; thence 300 feet to a MONUMENT being at the SOUTH EAST corner of said claim; thence 1,500 feet to a MONUMENT at the NORTH EAST corner of said claim; thence 300 feet to the place of beginning.

Dated and posted on the grounds this 28 day of NOVEMBER, 1955

Lewis & Clark Copper Corp.
by Robert C. Jordan

(Supplemental unrecorded data on reverse.)

RECORDED IN
A MC 62735

MC 62738
 RECEIVED
 B.L.M. AZ STATE OFFICE
 SEP 14 1 46 PM '79
 PHOENIX, ARIZONA

STATE OF ARIZONA)
) ss. I hereby certify that the within
 COUNTY OF) Instrument was filed for record
 in) County, State of Arizona
 Witness my hand and Official Seal. ANNA SULLINGER
 County Recorder
 No. 66039 BOOK 916 PAGE 553
 Book 916 Page 553
 Date: 1955 NOV 29 AM 11:21
 Request of: Robert C. Frohman
 By: Norma J. Merrill Deputy Fee: 1.00

Indexed	Filed	Entered
9/14		

Notice of Mining Location

LODE CLAIM

TO ALL WHOM IT MAY CONCERN:

This Mining Claim, the name of which is the FLAGLER
 Mining Claim, situate on lands belonging to the United States of America, and in which there
 are valuable mineral deposits, was entered upon and located for the purpose of exploration
 and purchase by: LEWIS & CLARK COPPER CORP.

(Locator must insert either "a citizen of the United States" or "who has declared his intention of becoming a citizen of the United States.")
 the undersigned, on the 28 day of NOVEMBER, 1955

The length of this claim is 1500 feet,
 and SAID claim RLWS 1400 feet,
 in a SOUTHERLY direction and 100
feet in a NORTHERLY direction from
 the center of the discovery shaft, at which this notice is posted, lengthwise of the claim, to-
 gether with 300 feet in width of the surface grounds, on each side of
 the center of said claim. The general course of the lode deposit and premises is from the
NORTH to the SOUTH

The claim is situated and located in the HELVETIA Mining District, in
PIMA County, in the State of Arizona, about ONE MILE
 in a WESTERLY direction from HELVETIA

The surface boundaries of the claim are marked upon the ground as follows: Beginning
 at MONUMENT
 at a point in a NORTHERLY direction 100 feet from
 the discovery shaft (at which this notice is posted), being in the center of the NORTH
end line of said claim; thence 300 feet to a
MONUMENT, being the NORTH WEST corner of said claim; thence
1500 feet to a MONUMENT, being at the
SOUTH WEST corner of said claim; thence 300 feet
 to a MONUMENT at the center of the SOUTH end of said claim;
 thence 300 feet to a MONUMENT being at the
SOUTH EAST corner of said claim; thence 1500 feet
 to a MONUMENT at the NORTH EAST corner of said claim;
 thence 300 feet to the place of beginning.

Dated and posted on the grounds this 28 day of NOVEMBER, 1955
Lewis & Clark Copper Corp.
 by Robert C. Frohman

Supplemental unrecorded data on reverse.)

MAP FILED IN MC 62735

Supplemental
but unrecorded
data

FILED _____ Lode Claim
Date of Loc./Relec. 11-28-55
Rec. in Book 916 Page 553

Filed by: 11 24 1 41 936

ANAMAX MINING COMPANY (Owner)*
P.O. Box 127
Sahuarita, Arizona 85629

*Anamax Mining Company is the paramount equitable owner of this mining claim and is holder of the primary possessory interest and rights to use.

Contractual documents are escrowed with the First National Bank of Arizona, P.O. Box 2131, Tucson, Arizona 85702 under Escrow # E- 010517. In the event of contest proceedings, it is requested that duplicate notice be given to Anamax Mining Company and to the above Escrow Agent for forwarding to the Seller/Beneficiaries.

APPROXIMATE LOCATION OF CLAIM:

	Section	Township	Range
NE $\frac{1}{4}$	_____	T _____ S	R _____ E
NW $\frac{1}{4}$	<u>22</u>	T <u>18</u> S	R <u>15</u> E
SE $\frac{1}{4}$	_____	T _____ S	R _____ E
SW $\frac{1}{4}$	<u>15</u>	T <u>18</u> S	R <u>15</u> E

G & SR B&M, Pima County, Arizona

ANAMAX MINING COMPANY
LAND DEPT.

8-7-79 ms & md

RECEIVED
B.L.M. AZ STATE OFFICE

SEP 14 1 46 PM '79

PHOENIX, ARIZONA

BOOK 916 PAGE 554

STATE OF ARIZONA) I hereby certify that the within instrument was filed for record
COUNTY OF PIMA) in County, State of Arizona No. 66040 MINES

Witness my hand and Official Seal. ANNA SULLINGER Book 916 Page 554
County Recorder Date: 1955 NOV 29 AM 11:21

Indexed	Paged	Noted
Emd		

Request of: Robert C. Fordham
By: Thomas J. Marshall Deputy Fee: 1.00

Notice of Mining Location

LODE CLAIM

TO ALL WHOM IT MAY CONCERN:

This Mining Claim, the name of which is the GLADES Mining Claim, situate on lands belonging to the United States of America, and in which there are valuable mineral deposits, was entered upon and located for the purpose of exploration and purchase by LEWIS & OHN COPPER CORP

(Locator must insert either "a citizen of the United States" or "who has declared his intention of becoming a citizen of the United States.")
the undersigned, on the 28 day of NOVEMBER, 1955

The length of this claim is 1,500 feet, and S.A.I.D. claim R.E.N.S. 1400 feet, in a SOUTHERLY direction and 100 feet in a NORTHERLY direction from the center of the discovery shaft, at which this notice is posted, lengthwise of the claim, together with 300 feet in width of the surface grounds, on each side of the center of said claim. The general course of the lode deposit and premises is from the NORTH to the SOUTH

The claim is situated and located in the HELVETIA Mining District, in P.I.M.A. County, in the State of Arizona, about ONE MILE in a WESTERLY direction from HELVETIA

The surface boundaries of the claim are marked upon the ground as follows: Beginning at MONUMENT

at a point in a NORTHERLY direction 100 feet from the discovery shaft (at which this notice is posted), being in the center of the NORTH end line of said claim; thence 300 feet to a MONUMENT, being the NORTH WEST corner of said claim; thence 1500 feet to a MONUMENT, being at the SOUTH WEST corner of said claim; thence 300 feet to a MONUMENT at the center of the SOUTH end of said claim; thence 300 feet to a MONUMENT being at the SOUTH EAST corner of said claim; thence 1500 feet to a MONUMENT at the NORTH EAST corner of said claim; thence 300 feet to the place of beginning.

Dated and posted on the grounds this 28 day of NOVEMBER, 1955
Lewis & Ohn Copper Corp.
by Robert C. Fordham

(Supplemental unrecorded data on reverse.)

MAP FILED IN

Supplemental
but unrecorded
data

GLADE Lode Claim
Date of Loc./Relec. 11-28-55
Rec. in Book 916 Page 554

Filed by:

ANAMAX MINING COMPANY (Owner)*
P.O. Box 127
Sahuarita, Arizona 85629

*Anamax Mining Company is the paramount equitable owner of this mining claim and is holder of the primary possessory interest and rights to use.

Contractual documents are escrowed with the First National Bank of Arizona, P.O. Box 2131, Tucson, Arizona 85702 under Escrow # E- 010517. In the event of contest proceedings, it is requested that duplicate notice be given to Anamax Mining Company and to the above Escrow Agent for forwarding to the Seller/Beneficiaries.

APPROXIMATE LOCATION OF CLAIM:

	Section	Township	Range
NE $\frac{1}{4}$	_____	T _____ S	R _____ E
NW $\frac{1}{4}$	<u>22</u>	T <u>18</u> S	R <u>15</u> E
SE $\frac{1}{4}$	_____	T _____ S	R _____ E
SW $\frac{1}{4}$	<u>15</u>	T <u>18</u> S	R <u>15</u> E

G & SR B&M, Pima County, Arizona

ANAMAX MINING COMPANY
LAND DEPT.

8-7-79 ms & md

RECEIVED
OFFICE
SEP 14 1 46 PM '79

STATE OF ARIZONA)
COUNTY OF)

I hereby certify that the within instrument was filed for record in County, State of Arizona

RECORDS OF THE RECORDS OF THE STATE OF ARIZONA
No. 66041 BOOK 916 PAGE 555

Witness my hand and Official Seal.

ANNA SULLINGER
County Recorder

Book 916 Page 555

Date: 1955 NOV 29 AM 11:21

Request of: Robert C. Fordham

Indexed	Filed	Plotted
ams		

By: *Thomas Y. Merrill*
Deputy

Notice of Mining Location

LODE CLAIM

TO ALL WHOM IT MAY CONCERN:

This Mining Claim, the name of which is the HILLSBOROUGH Mining Claim, situate on lands belonging to the United States of America, and in which there are valuable mineral deposits, was entered upon and located for the purpose of exploration and purchase by LEWIS & CLARK COPPER CORP

(Locater must insert either "a citizen of the United States" or "who has declared his intention of becoming a citizen of the United States.")

the undersigned, on the 28 day of NOVEMBER, 1955

The length of this claim is 1500 feet,

and SAID claim PLNS 1400 feet,

in a NORTHERLY direction and 100

feet in a SOUTHERLY direction from

the center of the discovery shaft, at which this notice is posted, lengthwise of the claim, together with 300 feet in width of the surface grounds, on each side of the center of said claim. The general course of the lode deposit and premises is from the

NORTH to the SOUTH

The claim is situated and located in the HELVETIA Mining District, in

PIMA County, in the State of Arizona, about ONE MILE

in a WESTERLY direction from HELVETIA

The surface boundaries of the claim are marked upon the ground as follows: Beginning at MONUMENT

at a point in a SOUTHERLY direction 100 feet from the discovery shaft (at which this notice is posted), being in the center of the SOUTH

end line of said claim; thence 300 feet to a

MONUMENT, being the SOUTH EAST corner of said claim; thence 1500 feet to a MONUMENT, being at the

NORTH EAST corner of said claim; thence 300 feet to a

MONUMENT at the center of the NORTH end of said claim;

thence 300 feet to a MONUMENT being at the

NORTH WEST corner of said claim; thence 1500 feet to a

MONUMENT at the SOUTH WEST corner of said claim;

thence 300 feet to the place of beginning.

Dated and posted on the grounds this 28 day of NOVEMBER, 1955

Lewis & Clark Copper Corp
by *Robert C. Fordham*

(Supplemental unrecorded data on reverse.)

MAP FILED IN

Supplemental
but unrecorded
data

HILLBOROUGH

Lode Claim

Date of Loc./Re-loc. 11-28-55

Rec. in Book 916 Page 555

Filed by:

ANAMAX MINING COMPANY (Owner)*
P.O. Box 127
Sahuarita, Arizona 85629

*Anamax Mining Company is the paramount equitable owner of this mining claim and is holder of the primary possessory interest and rights to use.

Contractual documents are escrowed with the First National Bank of Arizona, P.O. Box 2131, Tucson, Arizona 85702 under Escrow # E- 010517. In the event of contest proceedings, it is requested that duplicate notice be given to Anamax Mining Company and to the above Escrow Agent for forwarding to the Seller/Beneficiaries.

APPROXIMATE LOCATION OF CLAIM:

	Section	Township	Range
NE $\frac{1}{4}$	_____	T _____ S	R _____ E
NW $\frac{1}{4}$	_____	T _____ S	R _____ E
SE $\frac{1}{4}$	_____	T _____ S	R _____ E
SW $\frac{1}{4}$	<u>15</u>	T <u>18</u> S	R <u>15</u> E

G & SR B&M, Pima County, Arizona

ANAMAX MINING COMPANY
LAND DEPT.

8-7-79 ms & md

RECEIVED
M. AZ STATE OFFICE

SEP 14 1 46 PM '79

PHOENIX, ARIZONA

BOOK 916 PAGE 556

STATE OF ARIZONA)
COUNTY OF) ss.

Witness my hand and Official Seal.

Indexed	Filed	Recorded
<i>ms</i>		<i>R</i>

I hereby certify that the within instrument was filed for record in County, State of Arizona
ANNA SULLINGER
County Recorder

No. 66042 RECORDS OF MINES

Book 916 Page 556

Date: 1955 NOV 29 AM 11:21

Request of: *Thomas J. Merrill Robert C. Fredham*

Deputy Fee: *1.00*

Notice of Mining Location

LODE CLAIM

TO ALL WHOM IT MAY CONCERN:

This Mining Claim, the name of which is the INDIAN RIVER Mining Claim, situate on lands belonging to the United States of America, and in which there are valuable mineral deposits, was entered upon and located for the purpose of exploration and purchase by LEWIS & OHN COPPER CORP.

(Locator must insert either "a citizen of the United States" or "who has declared his intention of becoming a citizen of the United States.")

the undersigned, on the 28 day of NOVEMBER, 1955

The length of this claim is 1500 feet,
and S&P claim RUNS 1400 feet,
in a NORTHERLY direction and 100
feet in a SOUTHERLY direction from
the center of the discovery shaft, at which this notice is posted, lengthwise of the claim, together with 300 feet in width of the surface grounds, on each side of the center of said claim. The general course of the lode deposit and premises is from the NORTH to the SOUTH.

The claim is situated and located in the HELVETIA Mining District, in PIMA County, in the State of Arizona, about ONE MILE in a WESTERLY direction from HELVETIA.

The surface boundaries of the claim are marked upon the ground as follows: Beginning at MONUMENT

at a point in a SOUTHERLY direction 100 feet from the discovery shaft (at which this notice is posted), being in the center of the SOUTH end line of said claim; thence 300 feet to a MONUMENT, being the SOUTH EAST corner of said claim; thence 1500 feet to a MONUMENT, being at the NORTH EAST corner of said claim; thence 300 feet to a MONUMENT at the center of the NORTH end of said claim; thence 300 feet to a MONUMENT being at the NORTH WEST corner of said claim; thence 1500 feet to a MONUMENT at the SOUTH WEST corner of said claim; thence 300 feet to the place of beginning.

Dated and posted on the grounds this 28 day of NOVEMBER, 1955.

*Lewis & Ohn Copper Corp
by Robert C. Fredham*

(Supplemental unrecorded data on reverse.)

MAP FILED IN

Supplemental
but unrecorded
data

IND RIVER Lode Claim

Date of Loc./Relec. 11-28-55

Rec. in Book 916 Page 556

Filed by: [unclear] 11-28-55

ANAMAX MINING COMPANY (Owner)*
P.O. Box 127
Sahuarita, Arizona 85629

*Anamax Mining Company is the paramount equitable owner of this mining claim and is holder of the primary possessory interest and rights to use.

Contractual documents are escrowed with the First National Bank of Arizona, P.O. Box 2131, Tucson, Arizona 85702 under Escrow # E- 010517. In the event of contest proceedings, it is requested that duplicate notice be given to Anamax Mining Company and to the above Escrow Agent for forwarding to the Seller/Beneficiaries.

APPROXIMATE LOCATION OF CLAIM:

	Section	Township	Range
NE $\frac{1}{4}$	_____	T_____S	R_____E
NW $\frac{1}{4}$	_____	T_____S	R_____E
SE $\frac{1}{4}$	_____	T_____S	R_____E
SW $\frac{1}{4}$	<u>15</u>	T <u>18</u> S	R <u>15</u> E

G & SR B&M, Pima County, Arizona

ANAMAX MINING COMPANY
LAND DEPT.

8-7-79 ms & md

RECEIVED
STATE OFFICE

SEP 14 4 46 PM '79

PHOENIX, ARIZONA

STATE OF ARIZONA)
COUNTY OF)

I hereby certify that the within instrument was filed for record in County, State of Arizona

No. 66043 BOOK 916 PAGE 557

Book 916 Page 557

Date: 1955 NOV 29 AM 11:21

Witness my hand and Official Seal.

ANNA SULLINGER
County Recorder

Indexed	Paged	Etched
<i>Em</i>		<i>AS</i>

By *Thomas J. Merrill* Deputy
Robert C. Fordham Request of:
Fee: *1.00*

Notice of Mining Location

LODE CLAIM

TO ALL WHOM IT MAY CONCERN:

This Mining Claim, the name of which is the JACKSON Mining Claim, situate on lands belonging to the United States of America, and in which there are valuable mineral deposits, was entered upon and located for the purpose of exploration and purchase by LEWIS & CLARK COPPER CORP.

(Locator must insert either "a citizen of the United States" or "who has declared his intention of becoming a citizen of the United States.")
the undersigned, on the 28 day of NOVEMBER, 1955

The length of this claim is 1500 feet,
and SAID claim RUNS 1400 feet,
in a NORTHERLY direction and 100 feet in a SOUTHERLY direction from the center of the discovery shaft, at which this notice is posted, lengthwise of the claim, together with 300 feet in width of the surface grounds, on each side of the center of said claim. The general course of the lode deposit and premises is from the NORTH to the SOUTH.

The claim is situated and located in the HELVETIA Mining District, in PIMA County, in the State of Arizona, about ONE MILE in a WESTERLY direction from HELVETIA.

The surface boundaries of the claim are marked upon the ground as follows: Beginning at MONUMENT at a point in a SOUTHERLY direction 100 feet from the discovery shaft (at which this notice is posted), being in the center of the SOUTH end line of said claim; thence 300 feet to a MONUMENT, being the SOUTH EAST corner of said claim; thence 1500 feet to a MONUMENT, being at the NORTH EAST corner of said claim; thence 300 feet to a MONUMENT at the center of the NORTH end of said claim; thence 300 feet to a MONUMENT being at the NORTH WEST corner of said claim; thence 1500 feet to a MONUMENT at the SOUTH WEST corner of said claim; thence 300 feet to the place of beginning.

Dated and posted on the grounds this 28 day of NOVEMBER, 1955

Lewis & Clark Copper Corp.
by *Robert C. Fordham*

(Supplemental unrecorded data on reverse.)

MAP FILED IN

A MC 62735

Supplemental
but unrecorded
data

TACK Lode Claim

Date of Loc./Re loc. 11-28-55

Rec. in Book 916 Page 557

Filed by:

ANAMAX MINING COMPANY, (Owner)*
P.O. Box 127
Sahuarita, Arizona 85629

*Anamax Mining Company is the paramount equitable owner of this mining claim and is holder of the primary possessory interest and rights to use.

Contractual documents are escrowed with the First National Bank of Arizona, P.O. Box 2131, Tucson, Arizona 85702 under Escrow # E- 010517. In the event of contest proceedings, it is requested that duplicate notice be given to Anamax Mining Company and to the above Escrow Agent for forwarding to the Seller/Beneficiaries.

APPROXIMATE LOCATION OF CLAIM:

	Section	Township	Range
NE $\frac{1}{4}$	_____	T _____ S	R _____ E
NW $\frac{1}{4}$	_____	T _____ S	R _____ E
SE $\frac{1}{4}$	_____	T _____ S	R _____ E
SW $\frac{1}{4}$	<u>15</u>	T <u>18</u> S	R <u>15</u> E

G & SR B&M, Pima County, Arizona

ANAMAX MINING COMPANY
LAND DEPT.

8-7-79 ms & md

A MC 62743

RECEIVED
B.L.M. AZ STATE OFFICE

SEP 14 1 47 PM '79

PHOENIX, ARIZONA

BOOK 916 PAGE 558

STATE OF ARIZONA)
COUNTY OF)

I hereby certify that the within instrument was filed for record in County, State of Arizona

No. 66044

Book 916 Page 558

Witness my hand and Official Seal.

ANNA SULLINGER
County Recorder

Date: 1955 NOV 29 AM 11:21

Indexed	Filed	Noted
Done		DS

By *Thomas Y. Merrill* Deputy
Request of: *Robert C. Fordham*
Fee: *1.00*

Notice of Mining Location

LODE CLAIM

TO ALL WHOM IT MAY CONCERN:

This Mining Claim, the name of which is the KISSIMMEE Mining Claim, situate on lands belonging to the United States of America, and in which there are valuable mineral deposits, was entered upon and located for the purpose of exploration and purchase by LEWISON COPPER CORP

(Locator must insert either "a citizen of the United States" or "who has declared his intention of becoming a citizen of the United States.")
the undersigned, on the 28 day of NOVEMBER, 1955

The length of this claim is 1500 feet,
and SAID claim RUNS 1000 feet,
in a NORTHERLY direction and 100 feet in a SOUTHERLY direction from the center of the discovery shaft, at which this notice is posted, lengthwise of the claim, together with 300 feet in width of the surface grounds, on each side of the center of said claim. The general course of the lode deposit and premises is from the NORTH to the SOUTH

The claim is situated and located in the HELVETIA Mining District, in PIMA County, in the State of Arizona, about ONE MILE in a WESTERLY direction from HELVETIA

The surface boundaries of the claim are marked upon the ground as follows: Beginning at MONUMENT

at a point in a SOUTHERLY direction 100 feet from the discovery shaft (at which this notice is posted), being in the center of the SOUTH end line of said claim; thence 300 feet to a MONUMENT, being the SOUTH EAST corner of said claim; thence 1500 feet to a MONUMENT, being at the NORTH EAST corner of said claim; thence 300 feet to a MONUMENT at the center of the NORTH end of said claim; thence 300 feet to a MONUMENT being at the NORTH WEST corner of said claim; thence 1500 feet to a MONUMENT at the SOUTH WEST corner of said claim; thence 300 feet to the place of beginning.

Dated and posted on the grounds this 28 day of NOVEMBER, 1955.

Lewisohn Copper Corp
by Robert C. Fordham

(Supplemental unrecorded data on reverse.)

MAP FILED IN

A MC 62735

34

Supplemental
but unrecorded
data

~~ISS-EE~~ Lode Claim
Date of Loc./Relec. 11-28-55
Rec. in Book 916 Page 558

Filed by:

ANAMAX MINING COMPANY (Owner)*
P.O. Box 127
Sahuarita, Arizona 85629

*Anamax Mining Company is the paramount equitable owner of this mining claim and is holder of the primary possessory interest and rights to use.

Contractual documents are escrowed with the First National Bank of Arizona, P.O. Box 2131, Tucson, Arizona 85702 under Escrow # E- 010517. In the event of contest proceedings, it is requested that duplicate notice be given to Anamax Mining Company and to the above Escrow Agent for forwarding to the Seller/Beneficiaries.

APPROXIMATE LOCATION OF CLAIM:

	Section	Township	Range
NE $\frac{1}{4}$	_____	T _____ S	R _____ E
NW $\frac{1}{4}$	_____	T _____ S	R _____ E
SE $\frac{1}{4}$	<u>15</u>	T <u>18</u> S	R <u>15</u> E
SW $\frac{1}{4}$	<u>15</u>	T <u>18</u> S	R <u>15</u> E

G & SR B&M, Pima County, Arizona

ANAMAX MINING COMPANY.
LAND DEPT.

8-7-79 ms & md

RECEIVED
B.L.M. AZ STATE OFFICE
SEP 14 1 47 PM '79
PHOENIX, ARIZONA

RECORDS OF MINES

STATE OF ARIZONA) I hereby certify that the within
COUNTY OF) instrument was filed for record
in) County, State of Arizona

No. 66045 BOOK 916 PAGE 559

Book 916 Page 559
Date: 1955 NOV 29 AM 11:21

Request of: Robert C. Fordham

ANNA SULLINGER
County Recorder

By *Thomas J. Merrill*
Deputy

Fee: 1.00

Indexed	Filed	Blotted
<i>Done</i>		

Notice of Mining Location

LODE CLAIM

TO ALL WHOM IT MAY CONCERN:

This Mining Claim, the name of which is the LIBERTY
Mining Claim, situate on lands belonging to the United States of America, and in which there
are valuable mineral deposits, was entered upon and located for the purpose of exploration
and purchase by LEWIS & OHN COPPER CORP.

(Locator must insert either "a citizen of the United States" or "who has declared his intention of becoming a citizen of the United States.")

the undersigned, on the 28 day of NOVEMBER, 1955

The length of this claim is 1500 feet,

and S.A.I.D. claim RUNS 1400 feet,

in a NORTHERLY direction and 100

feet in a SOUTHERLY direction from

the center of the discovery shaft, at which this notice is posted, lengthwise of the claim, to-

gether with 300 feet in width of the surface grounds, on each side of

the center of said claim. The general course of the lode deposit and premises is from the

NORTH to the SOUTH

The claim is situated and located in the HELVETIA Mining District, in

PIMA County, in the State of Arizona, about ONE MILE

in a WESTERLY direction from HELVETIA

The surface boundaries of the claim are marked upon the ground as follows: Beginning

at MONUMENT

at a point in a SOUTHERLY direction 100 feet from

the discovery shaft (at which this notice is posted), being in the center of the SOUTH

end line of said claim; thence EASTERLY TO feet to a CENTER

OF WEST SIDE LINE SOUTH END CLAIM

NORTHERLY ALONG W. SIDE LINES SOUTH END & PEACH

CLAIMS TO PT. 1400' NORTH OF BEGINNING MONUMENT,

THENCE WESTERLY TO N.E. COR. KISSIMMEE CLAIM

thence 1500' SOUTHERLY feet to a MONUMENT being at the

BEING AT THE SOUTH WEST corner of said claim; thence EASTERLY 300 feet

to a POINT OF BEGINNING at the corner of said claim;

thence feet to the place of beginning.

Dated and posted on the grounds this 28 day of NOVEMBER, 1955

Lewis & Ohn Copper Corp
by *Robert C. Fordham*

(Supplemental unrecorded data on reverse.)

MAP FILED IN
A MC 62735

Supplemental
but unrecorded
data

LIBERTY Lode Claim
Date of Loc./Re loc. 11-28-55
Rec. in Book 916 Page 559

Filed by: W. I. [unclear]

ANAMAX MINING COMPANY (Owner)*
P.O. Box 127
Sahuarita, Arizona 85629

*Anamax Mining Company is the paramount equitable owner of this mining claim and is holder of the primary possessory interest and rights to use.

Contractual documents are escrowed with the First National Bank of Arizona, P.O. Box 2131, Tucson, Arizona 85702 under Escrow # E- 010517. In the event of contest proceedings, it is requested that duplicate notice be given to Anamax Mining Company and to the above Escrow Agent for forwarding to the Seller/Beneficiaries.

APPROXIMATE LOCATION OF CLAIM:

	Section	Township	Range
NE $\frac{1}{4}$	_____	T_____S	R_____E
NW $\frac{1}{4}$	_____	T_____S	R_____E
SE $\frac{1}{4}$	<u>15</u>	T <u>18</u> S	R <u>15</u> E
SW $\frac{1}{4}$	_____	T_____S	R_____E

G & SR B&M, Pima County, Arizona

ANAMAX MINING COMPANY.
LAND DEPT.

8-7-79 ms & md

MC 62745

RECEIVED
AZ STATE OFFICE

SEP 14 1 47 PM '79

PHOENIX, ARIZONA

BOOK 916 PAGE 560

RECORDS OF MINES

STATE OF ARIZONA) I hereby certify that the within No. 66046
) Instrument was filed for record
 COUNTY OF) in) County, State of Arizona Book 916 Page 560
 Witness my hand and Official Seal. ANNA SULLINGER Date: 1955 NOV 29 AM 11:21
 County Recorder Request of: Robert C. Fordham
 By: Norma G. Merrill Deputy Fee: 1.00

Indexed	Filed	Blotted
Done		

Notice of Mining Location

LODE CLAIM

TO ALL WHOM IT MAY CONCERN:

This Mining Claim, the name of which is the MANATEE
 Mining Claim, situate on lands belonging to the United States of America, and in which there
 are valuable mineral deposits, was entered upon and located for the purpose of exploration
 and purchase by LEWIS & CLARK COPPER CORP.

(Locater must insert either "a citizen of the United States" or "who has declared his intention of becoming a citizen of the United States.")

the undersigned, on the 28 day of NOVEMBER, 1955

The length of this claim is 1500 feet,
 and SAID claim RUNS 1400 feet,
 in a EASTERLY direction and 100

feet in a WESTERLY direction from
 the center of the discovery shaft, at which this notice is posted, lengthwise of the claim, to-
 gether with 300 feet in width of the surface grounds, on each side of
 the center of said claim. The general course of the lode deposit and premises is from the
EAST to the WEST

The claim is situated and located in the HELVETIA Mining District, in
PIMA County, in the State of Arizona, about ONE MILE
 in a WESTERLY direction from HELVETIA

The surface boundaries of the claim are marked upon the ground as follows: Beginning
 at MONUMENT

at a point in a WESTERLY direction 100 feet from
 the discovery shaft (at which this notice is posted), being in the center of the WEST
end line of said claim; thence 300 feet to a

MONUMENT, being the SOUTH WEST corner of said claim; thence
EASTERLY TO WEST LINE OF PEACH CLAIM, THENCE
NORTHERLY ALONG THE WEST SIDE LINE OF PEACH
TO A PT. 300' N. OF BEGINNING MONUMENT, THENCE
WESTERLY TO NE COR PUTNAM CLAIM, THENCE
300' SOUTHERLY TO PT. OF BEGINNING.

feet to a corner of said claim;
 then to a corner of said claim;
 then to the place of beginning

Dated and posted on the grounds this 28 day of NOVEMBER, 1955

Lewis & Clark Copper Corp.
 by Robert C. Fordham

MAP FILED IN C 62735

Supplemental unrecorded data on reverse.)

30

Supplemental
but unrecorded
data

~~MINUTE~~ Lode Claim

Date of Loc./Relec. 11-28-55
Rec. in Book 916 Page 560

Filed by:

ANAMAX MINING COMPANY (Owner)*
P.O. Box 127
Sahuarita, Arizona 85629

*Anamax Mining Company is the paramount equitable owner of this mining claim and is holder of the primary possessory interest and rights to use.

Contractual documents are escrowed with the First National Bank of Arizona, P.O. Box 2131, Tucson, Arizona 85702 under Escrow # E- 010517. In the event of contest proceedings, it is requested that duplicate notice be given to Anamax Mining Company and to the above Escrow Agent for forwarding to the Seller/Beneficiaries.

APPROXIMATE LOCATION OF CLAIM:

	Section	Township	Range
NE $\frac{1}{4}$	_____	T _____ S	R _____ E
NW $\frac{1}{4}$	_____	T _____ S	R _____ E
SE $\frac{1}{4}$	<u>15</u>	T <u>18</u> S	R <u>15</u> E
SW $\frac{1}{4}$	<u>15</u>	T <u>18</u> S	R <u>15</u> E

G & SR B&M, Pima County, Arizona

ANAMAX MINING COMPANY
LAND DEPT.

8-7-79 ms & md

62746

RECEIVED
S.L.M. AZ STATE OFFICE
SEP 14 1 47 PM '79
PHOENIX, ARIZONA

STATE OF ARIZONA)
COUNTY OF)

I hereby certify that the within instrument was filed for record in County, State of Arizona

No. 66047 BOOK 916 PAGE 561

Witness my hand and Official Seal.

ANNA SULLINGER
County Recorder

Book 916 Page 561
Date: 1955 NOV 29 AM 11:21

Indexed	Paged	Filed
Ind		NS

By *Thomas J. Merrill* Deputy
Request of: *Robert C. Fiddaman*
Fee: *1.00*

Notice of Mining Location

LODE CLAIM

TO ALL WHOM IT MAY CONCERN:

This Mining Claim, the name of which is the NASSAU Mining Claim, situate on lands belonging to the United States of America, and in which there are valuable mineral deposits, was entered upon and located for the purpose of exploration and purchase by LEWISON COPPER CORP.

(Locator must insert either "a citizen of the United States" or "who has declared his intention of becoming a citizen of the United States.")

the undersigned, on the 28 day of NOVEMBER, 1955

The length of this claim is 1500 feet,

and SAID claim PUNS 1400 feet,

in a EASTERLY direction and 100

feet in a WESTERLY direction from

the center of the discovery shaft, at which this notice is posted, lengthwise of the claim, together with 300 feet in width of the surface grounds, on each side of

the center of said claim. The general course of the lode deposit and premises is from the

EAST to the WEST

The claim is situated and located in the HELVETIA Mining District, in

PIMA County, in the State of Arizona, about ONE MILE

in a WESTERLY direction from HELVETIA

The surface boundaries of the claim are marked upon the ground as follows: Beginning at MONUMENT

at a point in a WESTERLY direction 100 feet from

the discovery shaft (at which this notice is posted), being in the center of the WEST

end line of said claim; thence 300 feet to a

MONUMENT, being the SOUTH WEST corner of said claim; thence

EASTERLY TO WEST LINE OF PEACH CLAIM, THENCE

NORTHERLY ALONG THE WEST LINE OF PEACH CLAIM

TO A PT. 300' N. OF BEGINNING MONUMENT, THENCE

WESTERLY TO THE NE COR. OREECHOSSEE CLAIM, THENCE

300' SOUTHERLY TO PT. OF BEGINNING

at the corner of said claim;

thence foot to the place of beginning.

Dated and posted on the grounds this 28 day of NOVEMBER, 1955

Lewison Copper Corp.
By Robert C. Fiddaman

(Supplemental unrecorded data on reverse.)

MAP FILED IN MC 62735

Supplemental
but unrecorded
data

SSAU Lode Claim

Date of Loc./Sale. 11-28-55

Rec. in Book 916 Page 561

Filed by:

ANAMAX MINING COMPANY (Owner)*

P.O. Box 127

Sahuarita, Arizona 85629

*Anamax Mining Company is the paramount equitable owner of this mining claim and is holder of the primary possessory interest and rights to use.

Contractual documents are escrowed with the First National Bank of Arizona, P.O. Box 2131, Tucson, Arizona 85702 under Escrow # E- 010517. In the event of contest proceedings, it is requested that duplicate notice be given to Anamax Mining Company and to the above Escrow Agent for forwarding to the Seller/Beneficiaries.

APPROXIMATE LOCATION OF CLAIM:

	Section	Township	Range
NE $\frac{1}{4}$	<u>15</u>	T <u>18</u> S	R <u>15</u> E
NW $\frac{1}{4}$	<u>15</u>	T <u>18</u> S	R <u>15</u> E
SE $\frac{1}{4}$	<u>15</u>	T <u>18</u> S	R <u>15</u> E
SW $\frac{1}{4}$	<u>15</u>	T <u>18</u> S	R <u>15</u> E

G & SR B&M, Pima County, Arizona

ANAMAX MINING COMPANY.
LAND DEPT.

8-7-79 ms & md

11 MC 62747
 RECEIVED
 AZ STATE OFFICE
 SEP 4 1 47 PM '79
 PHOENIX, ARIZONA

BOOK 916 PAGE 562

RECORDS OF MINES

STATE OF ARIZONA) I hereby certify that the within No. 66048
 COUNTY OF) Instrument was filed for record
 in) County, State of Arizona
 Book 916 Page 562
 Date: 1955 NOV 29 AM 11:22
 Request of: Robert C. Fadden
 By: Anna J. Murrell Deputy
 Fee: 1.00

Witness my hand and Official Seal.

Indexed	Paged	Filed
<i>Ind</i>		<i>Ind</i>

Notice of Mining Location

LODE CLAIM

TO ALL WHOM IT MAY CONCERN:

This Mining Claim, the name of which is the ONEECHOAEE Mining Claim, situate on lands belonging to the United States of America, and in which there are valuable mineral deposits, was entered upon and located for the purpose of exploration and purchase by LEWIS & OHN COPPER CORP

(Locator must insert either "a citizen of the United States" or "who has declared his intention of becoming a citizen of the United States.")
 the undersigned, on the 28 day of NOVEMBER, 1955

The length of this claim is 1500 feet,
 and SAD claim RUNS 1400 feet,
 in a WESTERLY direction and 100
feet in a EASTERLY direction from
 the center of the discovery shaft, at which this notice is posted, lengthwise of the claim, to-
 gether with 300 feet in width of the surface grounds, on each side of
 the center of said claim. The general course of the lode deposit and premises is from the
EAST to the WEST

The claim is situated and located in the HELVETIA Mining District, in
PIMA County, in the State of Arizona, about ONE MILE
 in a WESTERLY direction from HELVETIA

The surface boundaries of the claim are marked upon the ground as follows: Beginning
 at MONUMENT
 at a point in a EASTERLY direction 100 feet from
 the discovery shaft (at which this notice is posted), being in the center of the EAST
end line of said claim; thence 300 feet to a
MONUMENT, being the NORTH EAST corner of said claim; thence
1500 feet to a MONUMENT, being at the
NORTH WEST corner of said claim; thence 300 feet
 to a MONUMENT at the center of the WEST end of said claim;
 thence 300 feet to a MONUMENT being at the
SOUTH WEST corner of said claim; thence 1500 feet
 to a MONUMENT at the SOUTH EAST corner of said claim;
 thence 300 feet to the place of beginning.

Dated and posted on the grounds this 28 day of NOVEMBER, 1955

Lewis & Ohn Copper Corp
 by *Robert C. Fadden*

Form No. 24—Notice of Location—Lode Claim—HOWARD & STOFFY - Tulsa, Okla.

Supplemental unrecorded data on reverse.

MAP FILED AMHC 62735

Supplemental
but unrecorded
data

OKEECHON

Lode Claim

Date of Loc./Relec. 11-28-55

Rec. in Book 916 Page 562

Filed by:

ANAMAX MINING COMPANY (Owner)*
P.O. Box 127
Sahuarita, Arizona 85629

*Anamax Mining Company is the paramount equitable owner of this mining claim and is holder of the primary possessory interest and rights to use.

Contractual documents are escrowed with the First National Bank of Arizona, P.O. Box 2131, Tucson, Arizona 85702 under Escrow # E- 010517. In the event of contest proceedings, it is requested that duplicate notice be given to Anamax Mining Company and to the above Escrow Agent for forwarding to the Seller/Beneficiaries.

APPROXIMATE LOCATION OF CLAIM:

	Section	Township	Range
NE $\frac{1}{4}$	_____	T. _____ S	R. _____ E
NW $\frac{1}{4}$	<u>15</u>	T. <u>18</u> S	R. <u>15</u> E
SE $\frac{1}{4}$	_____	T. _____ S	R. _____ E
SW $\frac{1}{4}$	<u>15</u>	T. <u>18</u> S	R. <u>15</u> E

G & SR B&M, Pima County, Arizona

ANAMAX MINING COMPANY
LAND DEPT.

8-7-79 ms & md

RECEIVED
AZ STATE OFFICE
SEP 14 1 47 PM '79
PHOENIX, ARIZONA

STATE OF ARIZONA) I hereby certify that the within No. 56049 BOOK 916 PAGE 563
COUNTY OF) instrument was filed for record
in) County, State of Arizona -- Book 916 -- Page 563
Witness my hand and Official Seal ANNA SULLINGER 1955 NOV 29 AM 11:22
County Recorder Date:
Request of: Robert C. Follen
By: Maxine J. Minick Deputy Fee: 1.00

Indexed	Filed	Noted
Ind		SD

Notice of Mining Location

LODE CLAIM

TO ALL WHOM IT MAY CONCERN:

This Mining Claim, the name of which is the POTNAM Mining Claim, situate on lands belonging to the United States of America, and in which there are valuable mineral deposits, was entered upon and located for the purpose of exploration and purchase by HEINISCHN COPPER CORP.

(Locater must insert either "a citizen of the United States" or "who has declared his intention of becoming a citizen of the United States.")
the undersigned, on the 28 day of NOVEMBER, 1955

The length of this claim is 1500 feet,
and SAID claim PLNS 1400 feet,
in a WESTERLY direction and 100 feet in a EASTERLY direction from the center of the discovery shaft, at which this notice is posted, lengthwise of the claim, together with 300 feet in width of the surface grounds, on each side of the center of said claim. The general course of the lode deposit and premises is from the EAST to the WEST.

The claim is situated and located in the HELVETIA Mining District, in PIMA County, in the State of Arizona, about ONE MILE in a WESTERLY direction from HELVETIA.

The surface boundaries of the claim are marked upon the ground as follows: Beginning at MONUMENT

at a point in a EASTERLY direction 100 feet from the discovery shaft (at which this notice is posted), being in the center of the EAST end line of said claim; thence 300 feet to a MONUMENT, being the NORTH EAST corner of said claim; thence 1500 feet to a MONUMENT, being at the NORTH WEST corner of said claim; thence 300 feet to a MONUMENT at the center of the WEST end of said claim; thence 300 feet to a MONUMENT being at the SOUTH WEST corner of said claim; thence 1500 feet to a MONUMENT at the SOUTH EAST corner of said claim; thence 300 feet to the place of beginning.

Dated and posted on the grounds this 28 day of NOVEMBER, 1955.
Heinischn Copper Corp.
by Robert C. Follen

(Supplemental unrecorded data on reverse.)

MAP FILED IN
A MC 62735

Supplemental
but unrecorded
data

PIT

Lode Claim

Date of Loc./Retoc. 11-28-55

Rec. in Book 916 Page 563

Filed by: 87' 89 70 1 41 928

ANAMAX MINING COMPANY (Owner)*
P.O. Box 127
Sahuarita, Arizona 85629

*Anamax Mining Company is the paramount equitable owner of this mining claim and is holder of the primary possessory interest and rights to use.

Contractual documents are escrowed with the First National Bank of Arizona, P.O. Box 2131, Tucson, Arizona 85702 under Escrow # E- 010517. In the event of contest proceedings, it is requested that duplicate notice be given to Anamax Mining Company and to the above Escrow Agent for forwarding to the Seller/Beneficiaries.

APPROXIMATE LOCATION OF CLAIM:

	Section	Township	Range
NE $\frac{1}{4}$	_____	T_____S	R_____E
NW $\frac{1}{4}$	_____	T_____S	R_____E
SE $\frac{1}{4}$	_____	T_____S	R_____E
SW $\frac{1}{4}$	<u>15</u>	T <u>18</u> S	R <u>15</u> E

G & SR B&M, Pima County, Arizona

ANAMAX MINING COMPANY
LAND DEPT.

8-7-79 ms & md

A MC 62749
 RECEIVED
 B.L.M. AZ STATE OFFICE
 SEP 14 1 47 PM '79
 PHOENIX, ARIZONA

STATE OF ARIZONA)
 COUNTY OF PIMA)

I hereby certify that the within instrument was filed for record in Pima County, State of Arizona

9759 RECORDS OF MINES
 No. 3006 948 PAGE 23

Book 948 Page 23
 Date: 1956 FEB 16 AM 10:23

Indexed	Paged	Filed
ims		

ANNA SULLINGSR
 County Recorder

Request of R.C. Fordham
 Deputy

Notice of Mining Location

LODE CLAIM

TO ALL WHOM IT MAY CONCERN:

This Mining Claim, the name of which is POLK
 Mining Claim, situate on lands belonging to the United States of America, and in which there
 are valuable mineral deposits, was entered upon and located for the purpose of exploration
 and purchase by LEWIS AND COPPER CORP, R.E. CHILSON
PRES., A CITIZEN OF THE UNITED STATES

(Lessor must insert either "a citizen of the United States" or "who has declared his intention of becoming a citizen of the United States.")
 the undersigned, on the 15 day of JANUARY, 1956

The length of this claim is 1500 feet,
 and WE claim 1400 feet,
 in a SOUTHERLY direction and 100
 feet in a NORTHERLY direction from
 the center of the discovery shaft, at which this notice is posted, lengthwise of the claim, to-
 gether with 300 feet in width of the surface grounds, on each side of
 the center of said claim. The general course of the lode deposit and premises is from the
NORTH to the SOUTH

The claim is situated and located in the HELVETIA Mining District, in
PIMA County, in the State of Arizona, about ONE MILE
 in a WESTERLY direction from HELVETIA

The surface boundaries of the claim are marked upon the ground as follows: Beginning
 at MONUMENT
 at a point in a NORTHERN direction 100 feet from
 the discovery shaft (at which this notice is posted), being in the center of the NORTHERLY
 end line of said claim; thence 300 WESTERLY feet to a MONUMENT
 being the NORTH WEST corner of said claim; thence
SOUTHERLY 1500 feet to a MONUMENT being at the
SOUTH WESTERLY corner of said claim; thence EASTERLY 300 feet
 to a MONUMENT at the center of the SOUTH end of said claim;
 thence EASTERLY 300 feet to a MONUMENT being at the
SOUTH EAST corner of said claim; thence NORTHERLY 1500 feet
 to a MONUMENT at the NORTH EAST corner of said claim;
 thence WESTERLY 300 feet to the place of beginning.

Dated and posted on the grounds this 15 day of JANUARY, 1956
Richard E. Chilson
By R. C. Fordham
 Supt.

Form No. 24—Notice of Location—Lode Claim—HOWARD & STOFF, Tucson, Arizona

17 3006 E. Lester

MAP FILED IN

A MC 62735

Supplemental unrecorded data on reverse.

Supplemental
but unrecorded
data

K Lode Claim

Date of Loc./Sale, 1-15-56

Rec. in Book 948 Page 23

Filed by: ANAMAX MINING COMPANY

ANAMAX MINING COMPANY (Owner)*
P.O. Box 127
Sahuarita, Arizona 85629

*Anamax Mining Company is the paramount equitable owner of this mining claim and is holder of the primary possessory interest and rights to use.

Contractual documents are escrowed with the First National Bank of Arizona, P.O. Box 2131, Tucson, Arizona 85702 under Escrow # E- 010517. In the event of contest proceedings, it is requested that duplicate notice be given to Anamax Mining Company and to the above Escrow Agent for forwarding to the Seller/Beneficiaries.

APPROXIMATE LOCATION OF CLAIM:

	Section	Township	Range
NE $\frac{1}{4}$	_____	T _____ S	R _____ E
NW $\frac{1}{4}$	<u>15</u>	T <u>18</u> S	R <u>15</u> E
SE $\frac{1}{4}$	_____	T _____ S	R _____ E
SW $\frac{1}{4}$	<u>15</u>	T <u>18</u> S	R <u>15</u> E

G & SR B&M, Pima County, Arizona

ANAMAX MINING COMPANY.
LAND DEPT.

8-7-79 ms & md

RECEIVED
AZ STATE OFFICE

SEP 14 1 47 PM '79
PHOENIX, ARIZONA

BOOK 948 PAGE 24

9760

STATE OF ARIZONA)
COUNTY OF PIMA)

I hereby certify that the within No. RECORDS OF MINES
Instrument was filed for record
in Pima County, State of Arizona

Book 948 Page 24
1956 FEB. 10. REC 10.25

Witness my hand and Official Seal.

ARMA SULLIVAN

Date:

Request of:

Indexed	Paged	Block
<i>Sm</i>		<i>W</i>

County Recorder

By *[Signature]*

R.C. Fordham

Fee:

Notice of Mining Location

LODE CLAIM

TO ALL WHOM IT MAY CONCERN:

This Mining Claim, the name of which is the ORANGE
Mining Claim, situate on lands belonging to the United States of America, and in which there
are valuable mineral deposits, was entered upon and located for the purpose of exploration
and purchase by LEWISOMAN COPPER CORP., P.E. CHILSON,
PRES. A CITIZEN OF THE UNITED STATES

(Locator must insert either "a citizen of the United States" or "he has declared his intention of becoming a citizen of the United States.")
the undersigned, on the 15 day of JANUARY, 1956

The length of this claim is 1500 feet,
and WE claim 1400 feet,
in a SOUTHERLY direction and 100

feet in a NORTHERLY direction from
the center of the discovery shaft, at which this notice is posted, lengthwise of the claim, to-
gether with 300 feet in width of the surface grounds, on each side of
the center of said claim. The general course of the lode deposit and premises is from the
NORTH to the SOUTH

The claim is situated and located in the HELVETIA Mining District, in
PIMA County, in the State of Arizona, about 1 1/2 MILE
in a WESTERLY direction from HELVETIA

The surface boundaries of the claim are marked upon the ground as follows: Beginning
at MONUMENT

at a point in a NORTHERLY direction 100 feet from
the discovery shaft (at which this notice is posted), being in the center of the NORTHERLY
end line of said claim; thence WESTERLY 300 feet to a MONUMENT
being the NORTH WEST corner of said claim; thence
SOUTHERLY 1500 feet to a MONUMENT, being at the
SOUTH WESTERLY corner of said claim; thence EASTERLY 300 feet
to a MONUMENT at the center of the SOUTH end of said claim;
thence EASTERLY 300 feet to a MONUMENT being at the
SOUTH EAST corner of said claim; thence NORTHERLY 1500 feet
to a MONUMENT at the NORTH EAST corner of said claim;
thence WESTERLY 300 feet to the place of beginning.

Dated and posted on the grounds this 15 day of JANUARY, 1956

Richard E. Chilson
by *Robert C. Fordham*

(Supplemental unrecorded data on reverse.)

MAP FILED IN

RECEIVED
B. L. H. AZ STATE OFFICE

SEP 11 1 47 PM '79

PHOENIX, ARIZONA

9761 No. 8004 948 PAGE 25

STATE OF ARIZONA) I hereby certify that the within instrument was filed for record
COUNTY OF PIMA) in Pima County, State of Arizona.

Witness my hand and Official Seal. ANNA SULLINGER
County Recorder

Indexed	Paged	Filed
<i>Ans</i>		

Date: 9/11/79
Request of: R. E. Fordham

Notice of Mining Location

LODE CLAIM

TO ALL WHOM IT MAY CONCERN:

This Mining Claim, the name of which is the VO LUSIA
Mining Claim, situate on lands belonging to the United States of America, and in which there
are valuable mineral deposits, was entered upon and located for the purpose of exploration
and purchase by LEWISANN COPPER CORP. R. E. CHILSON,
PRES., A CITIZEN OF THE UNITED STATES

(Locator must insert either "a citizen of the United States" or "who has declared his intention of becoming a citizen of the United States.")

the undersigned, on the 15 day of JANUARY, 1956

The length of this claim is 1500 feet,

and WE claim 1400 feet,

in a NORTHERLY direction and 100

feet in a SOUTHERLY direction from

the center of the discovery shaft, at which this notice is posted, lengthwise of the claim, to-

gether with 300 feet in width of the surface grounds, on each side of

the center of said claim. The general course of the lode deposit and premises is from the

NORTH to the SOUTH

The claim is situated and located in the HELVETIA Mining District, in

PIMA County, in the State of Arizona, about 1 1/2 MILES

in a WESTERLY direction from HELVETIA

The surface boundaries of the claim are marked upon the ground as follows: Beginning

at MONUMENT

at a point in a SOUTHERLY direction 100 feet from

the discovery shaft (at which this notice is posted), being in the center of the SOUTH

end line of said claim; thence EASTERLY 300 feet to a MONUMENT

being the SOUTH EAST corner of said claim; thence

NORTHERLY 1500 feet to a MONUMENT, being at the

NORTH EAST corner of said claim; thence WESTERLY 300 feet

to a MONUMENT at the center of the NORTH end of said claim;

thence WESTERLY 300 feet to a MONUMENT being at the

NORTH WEST corner of said claim; thence SOUTHERLY 1500 feet

to a MONUMENT at the SOUTH WEST corner of said claim;

thence EASTERLY 300 feet to the place of beginning.

Dated and posted on the grounds this 15 day of JANUARY, 1956.

Richard E. Clibon
by *Robert C. Fordham*

Form No. 24—Notice of Location—Lode Claim—HOWARD & STOFFY - Tucson, Arizona

(Supplemental unrecorded data on reverse.)

Supplemental
but unrecorded
data

VOL —A—

Lode Claim

Date of Loc./~~Relec.~~ 1-15-56

Rec. in Book 948 Page 25

Filed by: 1-15-56

ANAMAX MINING COMPANY (Owner)*
P.O. Box 127
Sahuarita, Arizona 85629

*Anamax Mining Company is the paramount equitable owner of this mining claim and is holder of the primary possessory interest and rights to use.

Contractual documents are escrowed with the First National Bank of Arizona, P.O. Box 2131, Tucson, Arizona 85702 under Escrow # E- 010517. In the event of contest proceedings, it is requested that duplicate notice be given to Anamax Mining Company and to the above Escrow Agent for forwarding to the Seller/Beneficiaries.

APPROXIMATE LOCATION OF CLAIM:

	Section	Township	Range
NE $\frac{1}{4}$	_____	T_____S	R_____E
NW $\frac{1}{4}$	<u>15</u>	T <u>18</u> S	R <u>15</u> E
SE $\frac{1}{4}$	_____	T_____S	R_____E
SW $\frac{1}{4}$	_____	T_____S	R_____E

G & SR B&M, Pima County, Arizona

ANAMAX MINING COMPANY.
LAND DEPT.

8-7-79 ms & md

A MC 62752

RECEIVED
B.L.M. AZ STATE OFFICE

SEP 14 1 47 PM '79

PHOENIX, ARIZONA

BOOK 948 PAGE 26

9762

STATE OF ARIZONA)
COUNTY OF PIMA)

I hereby certify that the within No. instrument was filed for record in Pima County, State of Arizona

Witness my hand and Official Seal

ANNA SULLINGER
County Recorder

Book 948 Page 26

Date: 1956 FEB 16 AM 10:23

Request of R. C. Fordham

Indexed	Filed	Initial
Sm		

Notice of Mining Location

LODE CLAIM

TO ALL WHOM IT MAY CONCERN:

This Mining Claim, the name of which is the ESCAMBIA Mining Claim, situate on lands belonging to the United States of America, and in which there are valuable mineral deposits, was entered upon and located for the purpose of exploration and purchase by LEWIS AND COPPER CORP., R. E. CHILSON, PRES., A CITIZEN OF THE UNITED STATES

(Locator must insert either "a citizen of the United States" or "who has declared his intention of becoming a citizen of the United States.")

the undersigned, on the 15 day of JANUARY, 1956

The length of this claim is 1500 feet,

and WE claim 1400 feet,

in a NORTHERLY direction and 100

feet in a SOUTHERLY direction from

the center of the discovery shaft, at which this notice is posted, lengthwise of the claim, to-

gether with 300 feet in width of the surface grounds, on each side of

the center of said claim. The general course of the lode deposit and premises is from the

NORTH to the SOUTH

The claim is situated and located in the HELVETIA Mining District, in

PIMA County, in the State of Arizona, about 1 1/2 MILES

in a NORTH WESTERLY direction from HELVETIA

The surface boundaries of the claim are marked upon the ground as follows: Beginning at MONUMENT

at a point in a SOUTHERLY direction 100 feet from

the discovery shaft (at which this notice is posted), being in the center of the SOUTH

end line of said claim; thence EASTERLY 300 feet to a MONUMENT

, being the SOUTH EAST corner of said claim; thence

NORTHERLY 1500 feet to a MONUMENT, being at the

NORTH EAST corner of said claim; thence WESTERLY 300 feet

to a MONUMENT at the center of the NORTH end of said claim;

thence WESTERLY 300 feet to a MONUMENT being at the

NORTH WEST corner of said claim; thence SOUTHERLY 1500 feet

to a MONUMENT at the SOUTH WEST corner of said claim;

thence EASTERLY 300 feet to the place of beginning.

Dated and posted on the grounds this 15 day of JANUARY, 1956

Richard E. Chilson
by Robert C. Fordham

(Supplemental unrecorded data on reverse.)

A MC 62735

Supplemental
but unrecorded
data

ESCAMBIA

Lode Claim

Date of Loc./Retoc. 1-15-56

Rec. in Book 948 Page 26

Filed by:

ANAMAX MINING COMPANY (Owner)*
P.O. Box 127
Sahuarita, Arizona 85629

*Anamax Mining Company is the paramount equitable owner of this mining claim and is holder of the primary possessory interest and rights to use.

Contractual documents are escrowed with the First National Bank of Arizona, P.O. Box 2131, Tucson, Arizona 85702 under Escrow # E- 010517. In the event of contest proceedings, it is requested that duplicate notice be given to Anamax Mining Company and to the above Escrow Agent for forwarding to the Seller/Beneficiaries.

APPROXIMATE LOCATION OF CLAIM:

	Section	Township	Range
NE $\frac{1}{4}$	<u> </u>	T <u> </u> S	R <u> </u> E
NW $\frac{1}{4}$	<u> 15 </u>	T <u> 18 </u> S	R <u> 15 </u> E
SE $\frac{1}{4}$	<u> </u>	T <u> </u> S	R <u> </u> E
SW $\frac{1}{4}$	<u> 15 </u>	T <u> 18 </u> S	R <u> 15 </u> E

G & SR B&M, Pima County, Arizona

ANAMAX MINING COMPANY
LAND DEPT.

8-7-79 ms & md

RECEIVED
B.L.M. AZ STATE OFFICE
SEP 14 1 48 PM '79
PHOENIX, ARIZONA

9763

STATE OF ARIZONA) I hereby certify that the within
COUNTY OF PIMA) instrument was filed for record
in PIMA County, State of Arizona
Witness my hand and Official Seal. ANNA SULLINGER
County Recorder

No. BOOK 948 PAGE 27
Book 948 Page 27
Date: 1956 FEB 13 AM 11:23
Request of R.C. Fordham
Fee: 1.00

Indexed	Filed	Class
<i>ms</i>		

Notice of Mining Location

LODE CLAIM

TO ALL WHOM IT MAY CONCERN:

This Mining Claim, the name of which is the LEDN Mining Claim, situate on lands belonging to the United States of America, and in which there are valuable mineral deposits, was entered upon and located for the purpose of exploration and purchase by LEWIS & CLARK COPPER CORP., R.E. CHILSON, PRES., A CITIZEN OF THE UNITED STATES

(Locator must insert either "a citizen of the United States" or "who has declared his intention of becoming a citizen of the United States.")

the undersigned, on the 15 day of JANUARY, 1956

The length of this claim is 1500 feet,
and WE claim 1400 feet,
in a NORTHERLY direction and 100 feet in a SOUTHERLY direction from the center of the discovery shaft, at which this notice is posted, lengthwise of the claim, together with 300 feet in width of the surface grounds, on each side of the center of said claim. The general course of the lode deposit and premises is from the NORTH to the SOUTH

The claim is situated and located in the HELVETIA Mining District, in PIMA County, in the State of Arizona, about 1 1/2 MILES in a NORTH WEST direction from HELVETIA

The surface boundaries of the claim are marked upon the ground as follows: Beginning at MONUMENT

at a point in a SOUTHERLY direction 100 feet from the discovery shaft (at which this notice is posted), being in the center of the SOUTH end line of said claim; thence EASTERLY 300 feet to a MONUMENT, being the SOUTH EAST corner of said claim; thence NORTHERLY 1500 feet to a MONUMENT, being at the NORTH EAST corner of said claim; thence WESTERLY 300 feet to a MONUMENT at the center of the NORTH end of said claim; thence WESTERLY 300 feet to a MONUMENT being at the NORTH WEST corner of said claim; thence SOUTHERLY 1500 feet to a MONUMENT at the SOUTH WEST corner of said claim; thence EASTERLY 300 feet to the place of beginning.

Dated and posted on the grounds this 15 day of JANUARY, 1956.

Richard E. Chilson
By Robert C. Fordham *sqv.*

Supplemental unrecorded data on reverse.)

REC'D PILED IN MC 62735

RECEIVED
M. AZ STATE OFFICE
SEP 14 1 48 PM '79
PHOENIX, ARIZONA

STATE OF ARIZONA)
COUNTY OF PIMA) ss.
I hereby certify that the within instrument was filed for record in PIMA County, State of Arizona
Witness my hand and Official Seal. ANNA SULLINGER
County Recorder

No. 9767
Book 948 Page 31
Date: 1956 FEB 15 AM 10:24
Request of: R. C. Fordham

Indexed	Filed	Recorded
gm		ab

By: *[Signature]*
Post: *[Signature]*

Notice of Mining Location

LODE CLAIM

TO ALL WHOM IT MAY CONCERN:

This Mining Claim, the name of which is the SEMINOLE Mining Claim, situate on lands belonging to the United States of America, and in which there are valuable mineral deposits, was entered upon and located for the purpose of exploration and purchase by LEWISDAW COPPER CORP., P. E. CHILSON PRES., A. CITIZEN OF THE UNITED STATES

(Locator must insert either "a citizen of the United States" or "who has declared his intention of becoming a citizen of the United States.")
the undersigned, on the 15 day of JANUARY, 1956

The length of this claim is 1500 feet,
and WE claim 1400 feet,
in a SOUTHERLY direction and 100 feet in a NORTHERLY direction from the center of the discovery shaft, at which this notice is posted, lengthwise of the claim, together with 300 feet in width of the surface grounds, on each side of the center of said claim. The general course of the lode deposit and premises is from the NORTH to the SOUTH

The claim is situated and located in the HELVETIA Mining District, in PIMA County, in the State of Arizona, about 2 MILES in a NORTH WEST direction from HELVETIA

The surface boundaries of the claim are marked upon the ground as follows: Beginning at MONUMENT
at a point in a NORTHERLY direction 1000 feet from the discovery shaft (at which this notice is posted), being in the center of the NORTH end line of said claim; thence WESTERLY 300 feet to a MONUMENT, being the NORTH WEST corner of said claim; thence SOUTHERLY 1500 feet to a MONUMENT, being at the SOUTH WEST corner of said claim; thence EASTERLY 300 feet to a MONUMENT at the center of the SOUTH end of said claim; thence EASTERLY 300 feet to a MONUMENT being at the SOUTH EAST corner of said claim; thence NORTHERLY 1500 feet to a MONUMENT at the NORTH EAST corner of said claim; thence WESTERLY 300 feet to the place of beginning.

Dated and posted on the grounds this 15 day of JANUARY, 1956
Richard E. Claborn
by *Richard C. Fordham*

(Supplemental unrecorded data on reverse.)

MAP FILED IN
A MC
62735

Supplemental
but unrecorded
data

MINOLE

Lode Claim

Date of Loc./Re-loc. 1-15-56

Rec. in Book 948 Page 31

Filed by:

ANAMAX MINING COMPANY (Owner)*

P.O. Box 127

Sahuarita, Arizona 85629

*Anamax Mining Company is the paramount equitable owner of this mining claim and is holder of the primary possessory interest and rights to use.

Contractual documents are escrowed with the First National Bank of Arizona, P.O. Box 2131, Tucson, Arizona 85702 under Escrow # E- 010517. In the event of contest proceedings, it is requested that duplicate notice be given to Anamax Mining Company and to the above Escrow Agent for forwarding to the Seller/Beneficiaries.

APPROXIMATE LOCATION OF CLAIM:

	Section	Township	Range
NE $\frac{1}{4}$	_____	T _____ S	R _____ E
NW $\frac{1}{4}$	<u>15</u>	T <u>18</u> S	R <u>15</u> E
SE $\frac{1}{4}$	_____	T _____ S	R _____ E
SW $\frac{1}{4}$	<u>10</u>	T <u>18</u> S	R <u>15</u> E

G & SR B&M, Pima County, Arizona

ANAMAX MINING COMPANY
LAND DEPT.

8-7-79 ms & md

A MC 62755

RECEIVED
L.M. AZ STATE OFFICE
SEP 14 1 48 PM '79
PHOENIX, ARIZONA

9769

STATE OF ARIZONA) I hereby certify that the within
COUNTY OF PIMA) instrument was filed for record
in Pima County, State of Arizona

Witness my hand and Official Seal. ANNA SHILLINGER
County Recorder

No. BOOK 948 PAGE 33
Book 948 Page 33
Date: 1959 FEB 15 AM 10:24
Requester: R. C. Fordham

Indexed	Filed	Recorded
<i>Done</i>		

Notice of Mining Location

LODE CLAIM

TO ALL WHOM IT MAY CONCERN:

This Mining Claim, the name of which is the LEE
Mining Claim, situate on lands belonging to the United States of America, and in which there
are valuable mineral deposits, was entered upon and located for the purpose of exploration
and purchase by LEWISONN COPPER CORP., RE. CHILSON,
PRES., A CITIZEN OF THE UNITED STATES

(Locator must insert either "a citizen of the United States" or "who has declared his intention of becoming a citizen of the United States.")
the undersigned, on the 15 day of JANUARY, 1959

The length of this claim is 1500 feet,
and WE claim 1400 feet,
in a SOUTHERLY direction and 100
feet in a NORTHERLY direction from
the center of the discovery shaft, at which this notice is posted, lengthwise of the claim, to-
gether with 300 feet in width of the surface grounds, on each side of
the center of said claim. The general course of the lode deposit and premises is from the
NORTH to the SOUTH

The claim is situated and located in the HELVETIA Mining District, in
PIMA County, in the State of Arizona, about 2 MILES
in a NORTH WESTERLY direction from HELVETIA

The surface boundaries of the claim are marked upon the ground as follows: Beginning
at MONUMENT

at a point in a NORTHERLY direction 100 feet from
the discovery shaft (at which this notice is posted), being in the center of the NORTH
end line of said claim; thence WESTERLY 300 feet to a MONUMENT
being the NORTH WEST corner of said claim; thence
SOUTHERLY 1500 feet to a MONUMENT being at the
SOUTH WEST corner of said claim; thence EASTERLY 300 feet
to a MONUMENT at the center of the SOUTH end of said claim;
thence EASTERLY 300 feet to a MONUMENT being at the
SOUTH EAST corner of said claim; thence NORTHERLY 1500 feet
to a MONUMENT at the NORTH EAST corner of said claim;
thence WESTERLY 300 feet to the place of beginning.

Dated and posted on the grounds this 15 day of JANUARY, 1959

Richard E. Clifton
by *Robert C. Fordham*
engr.

(Supplemental unrecorded data on reverse.)

A MC 62735

Supplemental
but unrecorded
data

_____ Lode Claim

Date of Loc./Reise. 1-15-56

Rec. in Book 948 Page 33

Filed by: DE WIS 201 11 926

ANAMAX MINING COMPANY (Owner)*

P.O. Box 127

Sahuarita, Arizona 85629

*Anamax Mining Company is the paramount equitable owner of this mining claim and is holder of the primary possessory interest and rights to use.

Contractual documents are escrowed with the First National Bank of Arizona, P.O. Box 2131, Tucson, Arizona 85702 under Escrow # E- 010517. In the event of contest proceedings, it is requested that duplicate notice be given to Anamax Mining Company and to the above Escrow Agent for forwarding to the Seller/Beneficiaries.

APPROXIMATE LOCATION OF CLAIM:

	Section	Township	Range
NE $\frac{1}{4}$	_____	T _____ S	R _____ E
NW $\frac{1}{4}$	<u>15</u>	T <u>18</u> S	R <u>15</u> E
SE $\frac{1}{4}$	_____	T _____ S	R _____ E
SW $\frac{1}{4}$	<u>10</u>	T <u>18</u> S	R <u>15</u> E

G & SR B&M, Pima County, Arizona

ANAMAX MINING COMPANY
LAND DEPT.

8-7-79 ms & md

A ITC

62756

RECEIVED
B.L.M. AZ STATE OFFICE
SEP 14 1 48 PM '79
PHOENIX, ARIZONA

BOOK 948 PAGE 34

9770

STATE OF ARIZONA)
COUNTY OF PIMA)

I hereby certify that the within instrument was filed for record in Pima County, State of Arizona

No.

Book 948 Page 34

RECORDS OF MINING

Witness my hand and Official Seal.

ANNA SULLINGER
County Recorder

Date: Request of:

R. P. Fordham
14

Indexed	Filed	Recorded
<i>[initials]</i>	<i>[initials]</i>	<i>[initials]</i>

Notice of Mining Location

LODE CLAIM

TO ALL WHOM IT MAY CONCERN:

This Mining Claim, the name of which is the PALM Mining Claim, situate on lands belonging to the United States of America, and in which there are valuable mineral deposits, was entered upon and located for the purpose of exploration and purchase by LEWIS & CLARK COPPER CORP. R. E. CHILSON

PRES., A CITIZEN OF THE UNITED STATES

(Locator must insert either "a citizen of the United States" or "who has declared his intention of becoming a citizen of the United States.")
the undersigned, on the 15 day of JANUARY, 1956

The length of this claim is 1500 feet, and WE claim 1400 feet, in a NORTHERLY direction and 100 feet in a SOUTHERLY direction from the center of the discovery shaft, at which this notice is posted, lengthwise of the claim, together with 300 feet in width of the surface grounds, on each side of the center of said claim. The general course of the lode deposit and premises is from the NORTH to the SOUTH

The claim is situated and located in the HELVETIA Mining District, in PIMA County, in the State of Arizona, about ONE MILE in a WESTERLY direction from HELVETIA

The surface boundaries of the claim are marked upon the ground as follows: Beginning at MONUMENT

at a point in a SOUTHERLY direction 100 feet from the discovery shaft (at which this notice is posted), being in the center of the SOUTH end line of said claim; thence EASTERLY 300 feet to a MONUMENT, being the SOUTH EAST corner of said claim; thence NORTHERLY 1500 feet to a MONUMENT, being at the NORTH EAST corner of said claim; thence WESTERLY 300 feet to a MONUMENT at the center of the NORTH end of said claim; thence WESTERLY 300 feet to a MONUMENT being at the NORTH WEST corner of said claim; thence SOUTHERLY 1500 feet to a MONUMENT at the SOUTH WEST corner of said claim; thence EASTERLY 300 feet to the place of beginning.

Dated and posted on the grounds this 15 day of JANUARY, 1956.

Richard E. Clifton

by Richard C. Fordham

(Supplemental unrecorded data on reverse)

MAP FILED IN
A MC 62735

Supplemental
but unrecorded
data

PALM

Lode Claim

Date of Loc./Re-loc. 1-15-56

Rec. in Book 948 Page 34

Filed by:

ANAMAX MINING COMPANY (Owner)*
P.O. Box 127
Sahuarita, Arizona 85629

*Anamax Mining Company is the paramount equitable owner of this mining claim and is holder of the primary possessory interest and rights to use.

Contractual documents are escrowed with the First National Bank of Arizona, P.O. Box 2131, Tucson, Arizona 85702 under Escrow # E- 010517. In the event of contest proceedings, it is requested that duplicate notice be given to Anamax Mining Company and to the above Escrow Agent for forwarding to the Seller/Beneficiaries.

APPROXIMATE LOCATION OF CLAIM:

	Section	Township	Range
NE $\frac{1}{4}$	_____	T _____ S	R _____ E
NW $\frac{1}{4}$	<u>15</u>	T <u>18</u> S	R <u>15</u> E
SE $\frac{1}{4}$	_____	T _____ S	R _____ E
SW $\frac{1}{4}$	_____	T _____ S	R _____ E

G & SR B&M, Pima County, Arizona

ANAMAX MINING COMPANY
LAND DEPT.

8-7-79 ms & md

MC 62757

RECEIVED
B.I.M. AZ STATE OFFICE
SEP 14 1 48 PM '79
PHOENIX, ARIZONA

STATE OF ARIZONA)
COUNTY OF PIMA)

I hereby certify that the within
instrument was filed for record
in PIMA County, State of Arizona

RECORDS OF MINE
No. 10155 BOOK 948 PAGE 471

Book 948 Page 471
Date: 1955 FEB 17 AM 11:11

Witness my hand and Official Seal

County Recorder

Request of:

Indexed	Filed	Classified
<i>[initials]</i>		<i>[initials]</i>

by *Thomas J. Meiner*
Deputy
Request of: *Richard E. Chilson*
No: *100*

Notice of Mining Location

LODE CLAIM

TO ALL WHOM IT MAY CONCERN:

This Mining Claim, the name of which is the WAKULLA
Mining Claim, situate on lands belonging to the United States of America, and in which there
are valuable mineral deposits, was entered upon and located for the purpose of exploration
and purchase by LEWIS & CLARK COPPER CORP., R. E. CHILSON
PRES., A CITIZEN OF THE UNITED STATES

(Locater must insert either "a citizen of the United States" or "who has declared his intention of becoming a citizen of the United States.")

the undersigned, on the 15 day of JANUARY, 1956

The length of this claim is 1500 feet,
and WE claim 1400 feet,

in a NORTHERLY direction and 100
feet in a SOUTHERLY direction from
the center of the discovery shaft, at which this notice is posted, lengthwise of the claim, to-
gether with 300 feet in width of the surface grounds, on each side of
the center of said claim. The general course of the lode deposit and premises is from the
NORTH to the SOUTH

The claim is situated and located in the HELVETIA Mining District, in
PIMA County, in the State of Arizona, about 2 MILES
in a WESTERLY direction from HELVETIA

The surface boundaries of the claim are marked upon the ground as follows: Beginning
at MONUMENT

at a point in a SOUTHERLY direction 100 feet from
the discovery shaft (at which this notice is posted), being in the center of the SOUTH
end line of said claim; thence EASTERLY 300 feet to a MONUMENT
being the SOUTH EAST corner of said claim; thence
NORTHERLY 1500 feet to a MONUMENT, being at the
NORTH EAST corner of said claim; thence WESTERLY 300 feet
to a MONUMENT at the center of the NORTH end of said claim;
thence WESTERLY 300 feet to a MONUMENT being at the
NORTH WEST corner of said claim; thence SOUTHERLY 1500 feet
to a MONUMENT at the SOUTH WEST corner of said claim;
thence EASTERLY 300 feet to the place of beginning.

Dated and posted on the grounds this 15 day of JANUARY, 1956

Richard E. Chilson
by *Richard C. Fordham*
[initials]

(Supplemental unrecorded data on reverse.)

RECORDED
FILED
MINE

62735

75

Supplemental
but unrecorded
data

W-LLA

Lode Claim

Date of Loc./Rec. 1-15-56

Rec. in Book 948 Page 471

Filed by:

ANAMAX MINING COMPANY (Owner)*
P.O. Box 127
Sahuarita, Arizona 85629

*Anamax Mining Company is the paramount equitable owner of this mining claim and is holder of the primary possessory interest and rights to use.

Contractual documents are escrowed with the First National Bank of Arizona, P.O. Box 2131, Tucson, Arizona 85702 under Escrow # E- 010517. In the event of contest proceedings, it is requested that duplicate notice be given to Anamax Mining Company and to the above Escrow Agent for forwarding to the Seller/Beneficiaries.

APPROXIMATE LOCATION OF CLAIM:

	Section	Township	Range
NE $\frac{1}{4}$	_____	T _____ S	R _____ E
NW $\frac{1}{4}$	_____	T _____ S	R _____ E
SE $\frac{1}{4}$	_____	T _____ S	R _____ E
SW $\frac{1}{4}$	<u>15</u>	T <u>18</u> S	R <u>15</u> E

G & SR B&M, Pima County, Arizona

ANAMAX MINING COMPANY.
LAND DEPT.

8-7-79 ms & md

RECEIVED
B.L.M. AZ STATE OFFICE
SEP 14 1 48 PM '79
PHOENIX, ARIZONA

BOOK 948 PAGE 28 9764 RECORDS OF MINES

STATE OF ARIZONA) I hereby certify that the within No.
COUNTY OF PIMA) instrument was filed for record
in Pima County, State of Arizona

Witness my hand and Official Seal: ANNA SULLINGER County Recorder Book 948 Page 28

Date: 1956 FEB 16 AM 10:23 Request of R.C. Fordham

Indexed	Paged	Filed
<i>Sm</i>		

Notice of Mining Location

LODE CLAIM

TO ALL WHOM IT MAY CONCERN:

This Mining Claim, the name of which is the BREVARD Mining Claim, situate on lands belonging to the United States of America, and in which there are valuable mineral deposits, was entered upon and located for the purpose of exploration and purchase by LEWISOMN COPPER CORP, P.E. CHUSOW PRES. A CITIZEN OF THE UNITED STATES

(Locator must insert either "a citizen of the United States" or "who has declared his intention of becoming a citizen of the United States.")

the undersigned, on the 15 day of JANUARY, 1956

The length of this claim is 1500 feet,

and WE claim 1400 feet,

in a NORTHERLY direction and 100

feet in a SOUTHERLY direction from

the center of the discovery shaft, at which this notice is posted, lengthwise of the claim, together with 300 feet in width of the surface grounds, on each side of

the center of said claim. The general course of the lode deposit and premises is from the NORTH to the SOUTH

The claim is situated and located in the HELVETIA Mining District, in

PIMA County, in the State of Arizona, about 2 MILES

in a NORTH WESTERLY direction from HELVETIA

The surface boundaries of the claim are marked upon the ground as follows: Beginning at MONUMENT

at a point in a SOUTHERLY direction 100 feet from

the discovery shaft (at which this notice is posted), being in the center of the SOUTH

end line of said claim; thence EASTERLY 300 feet to a MONUMENT

, being the SOUTH EAST corner of said claim; thence

NORTHERLY 1500 feet to a MONUMENT, being at the

NORTH EAST corner of said claim; thence WESTERLY 300 feet

to a MONUMENT at the center of the NORTH end of said claim;

thence WESTERLY 300 feet to a MONUMENT being at the

NORTH WEST corner of said claim; thence SOUTHERLY 1500 feet

to a MONUMENT at the SOUTH WEST corner of said claim;

thence EASTERLY 300 feet to the place of beginning.

Dated and posted on the grounds this 15 day of JANUARY, 1956

Richard E. Chusow
by *Robert C. Fordham*

(Supplemental unrecorded data on reverse.)

REAP FILED A MC. 62735

66

Supplemental
but unrecorded
data

BREVARD

Lode Claim

Date of Loc./~~Reloc.~~ 1-15-56

Rec. in Book 948 Page 28

Filed by:

ANAMAX MINING COMPANY (Owner)*
P.O. Box 127
Sahuarita, Arizona 85629

*Anamax Mining Company is the paramount equitable owner of this mining claim and is holder of the primary possessory interest and rights to use.

Contractual documents are escrowed with the First National Bank of Arizona, P.O. Box 2131, Tucson, Arizona 85702 under Escrow # E- 010517. In the event of contest proceedings, it is requested that duplicate notice be given to Anamax Mining Company and to the above Escrow Agent for forwarding to the Seller/Beneficiaries.

APPROXIMATE LOCATION OF CLAIM:

	Section	Township	Range
NE $\frac{1}{4}$	_____	T_____S	R_____E
NW $\frac{1}{4}$	_____	T_____S	R_____E
SE $\frac{1}{4}$	_____	T_____S	R_____E
SW $\frac{1}{4}$	<u>10</u>	T <u>18</u> S	R <u>15</u> E

G & SR B&M, Pima County, Arizona

ANAMAX MINING COMPANY
LAND DEPT.

8-7-79 ms & md

A MC 62759

RECEIVED
B.L.H. AT STAFF
OFFICE
SEP 14 1957
9 PM '79
ARIZONA

9765

STATE OF ARIZONA)
COUNTY OF PIMA)

I hereby certify that the within instrument was filed for record in Pima County, State of Arizona

No. 300 948

Book 948 Page 29

Date: FEB 10 1957

Request of R.C. Fordham

Witness my hand and Official Seal

ANNA SULLINGER
County Recorder

Indexed	Paged	Filed
Ind		AS

Notice of Mining Location

LODE CLAIM

TO ALL WHOM IT MAY CONCERN:

This Mining Claim, the name of which is the GAOSDEN Mining Claim, situate on lands belonging to the United States of America, and in which there are valuable mineral deposits, was entered upon and located for the purpose of exploration and purchase by LEWISON COOPER CORP., P.E. CHILSON, PRES. A CITIZEN OF THE UNITED STATES

(Locator must insert either "a citizen of the United States" or "who has declared his intention of becoming a citizen of the United States.")
the undersigned, on the 15 day of JANUARY, 1957

The length of this claim is 1500 feet,
and WE claim 1400 feet,
in a NORTHERLY direction and 100 feet in a SOUTHERLY direction from the center of the discovery shaft, at which this notice is posted, lengthwise of the claim, together with 300 feet in width of the surface grounds, on each side of the center of said claim. The general course of the lode deposit and premises is from the NORTH to the SOUTH.

The claim is situated and located in the HELVETIA Mining District, in PIMA County, in the State of Arizona, about 2 MILES in a NORTH WESTERLY direction from HELVETIA.

The surface boundaries of the claim are marked upon the ground as follows: Beginning at MONUMENT
at a point in a SOUTHERLY direction 100 feet from the discovery shaft (at which this notice is posted), being in the center of the SOUTH end line of said claim; thence EASTERLY 300 feet to a MONUMENT, being the SOUTH EAST corner of said claim; thence NORTHERLY 1500 feet to a MONUMENT, being at the NORTH EAST corner of said claim; thence WESTERLY 300 feet to a MONUMENT at the center of the NORTH end of said claim; thence WESTERLY 300 feet to a MONUMENT being at the NORTH WEST corner of said claim; thence SOUTHERLY 1500 feet to a MONUMENT at the SOUTH WEST corner of said claim; thence EASTERLY 300 feet to the place of beginning.

Dated and posted on the grounds this 15 day of JANUARY, 1957

Richard E. Chilson
By Robert C. Fordham
29

(Supplemental unrecorded data on reverse.)

A MC 62735

Supplemental
but unrecorded
data

GA ■ EN

Lode Claim

Date of Loc./~~Relec.~~ 1-15-56

Rec. in Book 948 Page 29

Filed by:

ANAMAX MINING COMPANY (Owner)*
P.O. Box 127
Sahuarita, Arizona 85629

*Anamax Mining Company is the paramount equitable owner of this mining claim and is holder of the primary possessory interest and rights to use.

Contractual documents are escrowed with the First National Bank of Arizona, P.O. Box 2131, Tucson, Arizona 85702 under Escrow # E- 010517. In the event of contest proceedings, it is requested that duplicate notice be given to Anamax Mining Company and to the above Escrow Agent for forwarding to the Seller/Beneficiaries.

APPROXIMATE LOCATION OF CLAIM:

	Section	Township	Range
NE $\frac{1}{4}$	_____	T _____ S	R _____ E
NW $\frac{1}{4}$	_____	T _____ S	R _____ E
SE $\frac{1}{4}$	_____	T _____ S	R _____ E
SW $\frac{1}{4}$	<u>10</u>	T <u>18</u> S	R <u>15</u> E

G & SR B&M, Pima County, Arizona

ANAMAX MINING COMPANY
LAND DEPT.

8-7-79 ms & md

MC 62760

RECEIVED
B.L.M. AZ STATE OFFICE
SEP 14 1 49 PM '79
PHOENIX, ARIZONA

BOOK 948 PAGE 30

9766

RECORDS OF MINES

STATE OF ARIZONA)
COUNTY OF PIMA)

I hereby certify that the within instrument was filed for record in PIMA County, State of Arizona

No.

Book 948

Page 30

Witness my hand and Official Seal

ANNA SULLINGER
County Recorder

Date: 1955 FEB 16 AM 10:24

Request of:

R. C. Fordham

Indexed	Filed	Recorded
9m		

Notice of Mining Location

LODE CLAIM

TO ALL WHOM IT MAY CONCERN:

This Mining Claim, the name of which is the PASCO Mining Claim, situate on lands belonging to the United States of America, and in which there are valuable mineral deposits, was entered upon and located for the purpose of exploration and purchase by LEWIS AND COPPER CORP. R.E. CHILSON PRES., A CITIZEN OF THE UNITED STATES

(Lessor must insert either "a citizen of the United States" or "who has declared his intention of becoming a citizen of the United States.")
the undersigned, on the 15 day of JANUARY, 1955

The length of this claim is 1500 feet, and WE claim 1400 feet, in a NORTHERLY direction and 100 feet in a SOUTHERLY direction from the center of the discovery shaft, at which this notice is posted, lengthwise of the claim, together with 300 feet in width of the surface grounds, on each side of the center of said claim. The general course of the lode deposit and premises is from the NORTH to the SOUTH

The claim is situated and located in the HELVETIA Mining District, in PIMA County, in the State of Arizona, about 2 MILES in a NORTH WESTERLY direction from HELVETIA

The surface boundaries of the claim are marked upon the ground as follows: Beginning at MONUMENT

at a point in a SOUTHERLY direction 100 feet from the discovery shaft (at which this notice is posted), being in the center of the SOUTH end line of said claim; thence EASTERLY 300 feet to a MONUMENT being the SOUTH EAST corner of said claim; thence NORTHERLY 1500 feet to a MONUMENT, being at the NORTH EAST corner of said claim; thence WESTERLY 300 feet to a MONUMENT at the center of the NORTH end of said claim; thence WESTERLY 300 feet to a MONUMENT being at the NORTH WEST corner of said claim; thence SOUTHERLY 1500 feet to a MONUMENT at the SOUTH WEST corner of said claim; thence EASTERLY 300 feet to the place of beginning.

Dated and posted on the grounds this 15 day of JANUARY, 1955

Richard E. Chilson
by R. C. Fordham sup.

PASCO

A MC 62735

(Supplemental unrecorded data on reverse.)

68

Supplemental
but unrecorded
data

P-10 Lode Claim
Date of Loc./Reloc. 1-15-56
Rec. in Book 948 Page 30

Filed by: 11/11/56

ANAMAX MINING COMPANY (Owner)*
P.O. Box 127
Sahuarita, Arizona 85629

*Anamax Mining Company is the paramount equitable owner of this mining claim and is holder of the primary possessory interest and rights to use.

Contractual documents are escrowed with the First National Bank of Arizona, P.O. Box 2131, Tucson, Arizona 85702 under Escrow # E- 010517. In the event of contest proceedings, it is requested that duplicate notice be given to Anamax Mining Company and to the above Escrow Agent for forwarding to the Seller/Beneficiaries.

APPROXIMATE LOCATION OF CLAIM:

	Section	Township	Range
NE $\frac{1}{4}$	_____	T_____S	R_____E
NW $\frac{1}{4}$	_____	T_____S	R_____E
SE $\frac{1}{4}$	_____	T_____S	R_____E
SW $\frac{1}{4}$	<u>10</u>	T <u>18</u> S	R <u>15</u> E

G & SR B&M, Pima County, Arizona

ANAMAX MINING COMPANY
LAND DEPT.

8-7-79 ms & md

MC 62761

RECEIVED
B.L.M. AZ STATE OFFICE
SEP 14 1 49 PM '79
PHOENIX, ARIZONA

BOOK 948 PAGE 470

STATE OF ARIZONA)
COUNTY OF PIMA)

I hereby certify that the within
instrument was filed for record
in Pima County, State of Arizona.

10154 RECORDS OF MINES

Book 948 Page 470

Witness my hand and Official Seal.

Indexed	Paged	Plotted
<i>[initials]</i>		<i>[initials]</i>

ANNA SULLINGER
County Recorder

Date: 1956 FEB 17 AM 11:11

Request of: Robert Fordham

Tommy J. Merrill
Deputy

Fee: 1.00

Notice of Mining Location

LODE CLAIM

TO ALL WHOM IT MAY CONCERN:

This Mining Claim, the name of which is the HEADRY
Mining Claim, situate on lands belonging to the United States of America, and in which there
are valuable mineral deposits, was entered upon and located for the purpose of exploration
and purchase by LEWIS AND COPPER CORP., R.E. CHILSON
PRES., A CITIZEN OF THE UNITED STATES

(Locator must insert either "a citizen of the United States" or "who has declared his intention of becoming a citizen of the United States.")
the undersigned, on the 15 day of JANUARY, 1956

The length of this claim is 1500 feet,
and WE claim 1400 feet,
in a NORTHERLY direction and 100
feet in a SOUTHERLY direction from
the center of the discovery shaft, at which this notice is posted, lengthwise of the claim, to-
gether with 300 feet in width of the surface grounds, on each side of
the center of said claim. The general course of the lode deposit and premises is from the
NORTH to the SOUTH

The claim is situated and located in the HELVETIA Mining District, in
PIMA County, in the State of Arizona, about 2 MILES
in a NORTH WESTERLY direction from HELVETIA

The surface boundaries of the claim are marked upon the ground as follows: Beginning
at MONUMENT

at a point in a SOUTHERLY direction 100 feet from
the discovery shaft (at which this notice is posted), being in the center of the SOUTH
end line of said claim; thence EASTERLY 300 feet to a MONUMENT
being the SOUTH EAST corner of said claim; thence
NORTHERLY 1500 feet to a MONUMENT, being at the
NORTH EAST corner of said claim; thence WESTERLY 300 feet
to a MONUMENT at the center of the NORTH end of said claim;
thence WESTERLY 300 feet to a MONUMENT being at the
NORTH WEST corner of said claim; thence SOUTHERLY 1500 feet
to a MONUMENT at the SOUTH WEST corner of said claim;
thence EASTERLY 300 feet to the place of beginning.

Dated and posted on the grounds this 15 day of JANUARY, 1956

Richard E. Chilson

by Robert C. Fordham
Sgr.

(Supplemental unrecorded data on reverse.)

A MC 62735

Supplemental
but unrecorded
data

H RY

Lode Claim

Date of Loc./~~Reloc.~~ 1-15-56

Rec. in Book 948 Page 470

Filed by:
ANAMAX MINING COMPANY (Owner)*
P.O. Box 127
Sahuarita, Arizona 85629

*Anamax Mining Company is the paramount equitable owner of this mining claim and is holder of the primary possessory interest and rights to use.

Contractual documents are escrowed with the First National Bank of Arizona, P.O. Box 2131, Tucson, Arizona 85702 under Escrow # E- 010517. In the event of contest proceedings, it is requested that duplicate notice be given to Anamax Mining Company and to the above Escrow Agent for forwarding to the Seller/Beneficiaries.

APPROXIMATE LOCATION OF CLAIM:

	Section	Township	Range
NE $\frac{1}{4}$	_____	T _____ S	R _____ E
NW $\frac{1}{4}$	_____	T _____ S	R _____ E
SE $\frac{1}{4}$	_____	T _____ S	R _____ E
SW $\frac{1}{4}$	<u>10</u>	T <u>18</u> S	R <u>15</u> E

G & SR B&M, Pima County, Arizona

ANAMAX MINING COMPANY
LAND DEPT.

8-7-79 ms & md

A MC 62762

RECEIVED
B. I. M. AZ STATE OFFICE

SEP 14 1 49 PM '79

PHOENIX, ARIZONA

RECORDS OF MINES
BOOK 979 PAGE 363

STATE OF ARIZONA)
COUNTY OF PIMA)

I hereby certify that the within
instrument was filed for record
in PIMA County, State of Arizona

No. 26277
Book 979 Page 363

Witness my hand and Official Seal.

ANNA SULLINGER
County Recorder

Date: 1956 APR 30 PM 3:48
Request of: R. C. Forshaw

Indexed	Paged	Blotted
AM		21

By Norman J. Merrill Deputy
For: R. C. Forshaw

Notice of Mining Location

LODE CLAIM

TO ALL WHOM IT MAY CONCERN:

This Mining Claim, the name of which is the AUSTIN Mining Claim, situate on lands belonging to the United States of America, and in which there are valuable mineral deposits, was entered upon and located for the purpose of exploration and purchase by LEWIS & HAN COPPER CORP. R. E. CHILSON PRESIDENT, A CITIZEN OF THE UNITED STATES

(Locator must insert either "a citizen of the United States" or "who has declared his intention of becoming a citizen of the United States.")
the undersigned, on the 1st day of FEBRUARY, 1956.

The length of this claim is 1500 feet,
and WE claim 1400 feet,
in a WESTERLY direction and 100
feet in a EASTERLY direction from
the center of the discovery shaft, at which this notice is posted, lengthwise of the claim, to-

gether with 300 feet in width of the surface grounds, on each side of the center of said claim. The general course of the lode deposit and premises is from the EAST to the WEST

The claim is situated and located in the HELVETIA Mining District, in PIMA County, in the State of Arizona, about 2 MILES in a NORTHERLY direction from HELVETIA

The surface boundaries of the claim are marked upon the ground as follows: Beginning at MONUMENT

at a point in a EASTERLY direction 100 feet from the discovery shaft (at which this notice is posted), being in the center of the EAST end line of said claim; thence NORTHERLY 300 feet to a MONUMENT, being the NORTH EAST corner of said claim; thence NORTH WESTERLY 1500 feet to a MONUMENT, being at the NORTH WEST corner of said claim; thence SOUTHERLY 300 feet to a MONUMENT, being at the center of the WEST end of said claim; thence SOUTHERLY 300 feet to a MONUMENT, being at the SOUTH WEST corner of said claim; thence EASTERLY 1500 feet to a MONUMENT, being at the SOUTH EAST corner of said claim; thence NORTHERLY 300 feet to the place of beginning.

Dated and posted on the grounds this 1st day of FEBRUARY, 1956

Richard E. Chilson
by Robert C. Forshaw
Supt

(Supplemental unrecorded data on reverse.)

MAP FILED IN A MC 62735

Supplemental
but unrecorded
data

SEP 11 1980

AUSTIN

Lode Claim

Filed by:

ANAMAX MINING COMPANY (Owner)*
P.O. Box 127
Sahuarita, Arizona 85629

Date of Loc./Reloc. 2-1-56
Rec. in Book 979 Page 363

*Anamax Mining Company is the paramount equitable owner of this mining claim and is holder of the primary possessory interest and rights to use.

Contractual documents are escrowed with the First National Bank of Arizona, P.O. Box 2131, Tucson, Arizona 85702 under Escrow # E- 010517. In the event of contest proceedings, it is requested that duplicate notice be given to Anamax Mining Company and to the above Escrow Agent for forwarding to the Seller/Beneficiaries.

APPROXIMATE LOCATION OF CLAIM:

	Section	Township	Range
NE $\frac{1}{4}$	_____	T _____ S	R _____ E
NW $\frac{1}{4}$	<u>10</u>	T <u>18</u> S	R <u>15</u> E
SE $\frac{1}{4}$	_____	T _____ S	R _____ E
SW $\frac{1}{4}$	<u>10</u>	T <u>18</u> S	R <u>15</u> E

G & SR B&M, Pima County, Arizona

ANAMAX MINING COMPANY
LAND DEPT.
MD SG

8-7-79

A MC

62763

RECEIVED
B.L.M. AZ STATE OFFICE

SEP 14 1 49 PM '79

PHOENIX, ARIZONA

BOOK 979 PAGE 364

STATE OF ARIZONA)
COUNTY OF PIMA)

I hereby certify that the within instrument was filed for record in PIMA County, State of Arizona

No. 26278

RECORDS OF MINES

Witness my hand and Official Seal

ANNA SULLINGER
County Recorder

Book 979 Page 364
Date: 1958 APR 30 PM 3:48

Indexed	Filed	Plotted
<i>am</i>		<i>AD</i>

By *Thomas J. Miner* Deputy
Request of: *A.C. Fosheim*
Fee: *1.00*

Notice of Mining Location

LODE CLAIM

TO ALL WHOM IT MAY CONCERN:

This Mining Claim, the name of which is the AUBURN Mining Claim, situate on lands belonging to the United States of America, and in which there are valuable mineral deposits, was entered upon and located for the purpose of exploration and purchase by LEWISONN COPPER CORP. RE CHILSON PRESIDENT, A CITIZEN OF THE UNITED STATES

(Locator must insert either "a citizen of the United States" or "who has declared his intention of becoming a citizen of the United States.")
the undersigned, on the 1st day of FEBRUARY, 1956
The length of this claim is 1500 feet,
and WE claim 1400 feet,
in a EASTERLY direction and 100 feet in a WESTERLY direction from the center of the discovery shaft, at which this notice is posted, lengthwise of the claim, together with 300 feet in width of the surface grounds, on each side of the center of said claim. The general course of the lode deposit and premises is from the EAST to the WEST

The claim is situated and located in the HELVETIA Mining District, in PIMA County, in the State of Arizona, about 2 1/2 MILES in a NORTH WESTERLY direction from HELVETIA

The surface boundaries of the claim are marked upon the ground as follows; Beginning at MONUMENT
at a point in a EASTERLY direction 100 feet from the discovery shaft (at which this notice is posted), being in the center of the WEST end line of said claim; thence NORTHERLY 300 feet to a MONUMENT being the NORTH WEST corner of said claim; thence EASTERLY 1500 feet to a MONUMENT, being at the NORTH EAST corner of said claim; thence SOUTHEALY 300 feet to a MONUMENT at the center of the EAST end of said claim; thence SOUTHERLY 300 feet to a MONUMENT being at the SOUTH EAST corner of said claim; thence WESTERLY 1500 feet to a MONUMENT at the SOUTH WEST corner of said claim; thence NORTHERLY 300 feet to the place of beginning.

Dated and posted on the grounds this 13th day of FEB, 1956

Richard F. Chilson
By *R. F. Chilson*

(Supplemental unrecorded data on reverse.)

MAP FILED IN
A MC 62735

Supplemental
but unrecorded
data

1979
11 936

AUBURN

Lode Claim

Date of Loc./Re loc. 2-1-56

Rec. in Book 979 Page 364

Filed by:

ANAMAX MINING COMPANY (Owner)*
P.O. Box 127
Sahuarita, Arizona 85629

*Anamax Mining Company is the paramount equitable owner of this mining claim and is holder of the primary possessory interest and rights to use.

Contractual documents are escrowed with the First National Bank of Arizona, P.O. Box 2131, Tucson, Arizona 85702 under Escrow # E- 010517. In the event of contest proceedings, it is requested that duplicate notice be given to Anamax Mining Company and to the above Escrow Agent for forwarding to the Seller/Beneficiaries.

APPROXIMATE LOCATION OF CLAIM:

	Section	Township	Range
<u>NE$\frac{1}{4}$</u>	<u>10</u>	<u>T 18 S</u>	<u>R 15 E</u>
<u>NW$\frac{1}{4}$</u>	<u>10</u>	<u>T 18 S</u>	<u>R 15 E</u>
<u>SE$\frac{1}{4}$</u>	<u>10</u>	<u>T 18 S</u>	<u>R 15 E</u>
<u>SW$\frac{1}{4}$</u>	<u>10</u>	<u>T 18 S</u>	<u>R 15 E</u>

G & SR B&M, Pima County, Arizona

ANAMAX MINING COMPANY
LAND DEPT.

MD SG

8-7-79

RECEIVED
B.L.M. AZ STATE OFFICE
SEP 14 1 49 PM '79
PHOENIX, ARIZONA

BOOK 948 PAGE 32 9768

STATE OF ARIZONA)
COUNTY OF PIMA)
I hereby certify that the within instrument was filed for record in PIMA County, State of Arizona.

Witness my hand and Official Seal. ARMA SOLLINGER
County Recorder

No. _____ RECORDS OF MINES
Book 948 Page 32
Date: 1956 FEB 16 AM 10:24
Request of: R. C. Fardham
Fee: 1.00

Indexed	Paged	Filed
325		AB

Notice of Mining Location

LODE CLAIM

TO ALL WHOM IT MAY CONCERN:

This Mining Claim, the name of which is the MARIAN Mining Claim, situate on lands belonging to the United States of America, and in which there are valuable mineral deposits, was entered upon and located for the purpose of exploration and purchase by LEWIS AND COPPER CORP. R. E. CHILSON, PRES. A CITIZEN OF THE UNITED STATES.

(Locator must insert either "a citizen of the United States" or "who has declared his intention of becoming a citizen of the United States.")
the undersigned, on the 15 day of JANUARY, 1956

The length of this claim is 1500 feet,
and WE claim 1400 feet,
in a SOUTHERLY direction and 100
feet in a NORTHERLY direction from
the center of the discovery shaft, at which this notice is posted, lengthwise of the claim, together with 300 feet in width of the surface grounds, on each side of the center of said claim. The general course of the lode deposit and premises is from the NORTH to the SOUTH

The claim is situated and located in the HELVETIA Mining District, in PIMA County, in the State of Arizona, about 2 MILES in a NORTH WESTERLY direction from HELVETIA

The surface boundaries of the claim are marked upon the ground as follows: Beginning at MONUMENT

at a point in a NORTHERLY direction 100 feet from the discovery shaft (at which this notice is posted), being in the center of the NORTH end line of said claim; thence WESTERLY 300 feet to a MONUMENT, being the NORTH WEST corner of said claim; thence SOUTHERLY 1500 feet to a MONUMENT, being at the SOUTH WEST corner of said claim; thence EASTERLY 300 feet to a MONUMENT at the center of the SOUTH end of said claim; thence EASTERLY 300 feet to a MONUMENT, being at the SOUTH EAST corner of said claim; thence NORTHERLY 1500 feet to a MONUMENT at the NORTH EAST corner of said claim; thence WESTERLY 300 feet to the place of beginning.

Dated and posted on the grounds this 15 day of JANUARY, 1956

Richard E. Clifton
by Robert C. Fardham

(Supplemental unrecorded data on reverse.)

RECORDED
A MC 62735

RECEIVED
B.L.M. AZ STATE OFFICE

SEP 14 1 49 PM '79

PHOENIX, ARIZONA

STATE OF ARIZONA)
COUNTY OF PIMA)

I hereby certify that the within instrument was filed for record in Pima County, State of Arizona

RECORDS OF MINES
No. 10153 Sub- 948 P.M. 469

Book 948 Page 469

Date: 1956 FEB 17 AM 11:11

Request of: Robert Fisham

Fee: 1.00

Indexed	Paged	Blotted
<input checked="" type="checkbox"/>	<input checked="" type="checkbox"/>	<input checked="" type="checkbox"/>

ANNA SULLINGER
County Recorder

By Thomas Y. Mamer
Deputy

3006 State

Notice of Mining Location

LODE CLAIM

TO ALL WHOM IT MAY CONCERN:

This Mining Claim, the name of which is the UNION Mining Claim, situate on lands belonging to the United States of America, and in which there are valuable mineral deposits, was entered upon and located for the purpose of exploration and purchase by LEWIS AND COPPER CORP, RE. CHILSON PRES. A CITIZEN OF THE UNITED STATES.

(Locator must insert either "a citizen of the United States" or "who has declared his intention of becoming a citizen of the United States.")

the undersigned, on the 15 day of JANUARY, 1956

The length of this claim is 1500 feet, and WE claim 1400 feet,

in a SOUTHERLY direction and 100

feet in a NORTHERLY direction from the center of the discovery shaft, at which this notice is posted, lengthwise of the claim, together with

300 feet in width of the surface grounds, on each side of the center of said claim. The general course of the lode deposit and premises is from the

NORTH to the SOUTH

The claim is situated and located in the HELVETIA Mining District, in PIMA County, in the State of Arizona, about 2 MILES

in a NORTH WEST direction from HELVETIA

The surface boundaries of the claim are marked upon the ground as follows: Beginning at MONUMENT

at a point in a NORTHERLY direction 100 feet from the discovery shaft (at which this notice is posted), being in the center of the NORTH

end line of said claim; thence WESTERLY 300 feet to a MONUMENT

being the NORTH WEST corner of said claim; thence SOUTHERLY 1500 feet to a MONUMENT, being at the

SOUTH WEST corner of said claim; thence EASTERLY 300 feet to a MONUMENT at the center of the SOUTH end of said claim;

thence EASTERLY 300 feet to a MONUMENT being at the SOUTH EAST corner of said claim; thence NORTHERLY 1500 feet to a MONUMENT at the NORTH EAST corner of said claim;

thence WESTERLY 300 feet to the place of beginning.

Dated and posted on the grounds this 15 day of JANUARY, 1956.

Richard E. Clabon
by Robert C. Fisham
1956

(Supplemental unrecorded data on reverse.)

RECORDED IN MC 62735

#1

Amendment of Mining Claim

The undersigned, DENNIS E. NOLAN, TERRY J. NOLAN, and SAHUARITA MINING LTD., (known as Claimants by the United States Department of the Interior), hereby amend that mining claim AMC 62766, Italian Queen in Section 15, T. 18 S., R. 15 E., Gila and Salt River Base Meridian, Arizona, to exclude the portion of the claim which overlaps area applied for in application, said excluded area now to be in the name of ROYDEN L. LEBRECHT, Trustee of THE LEBRECHT FAMILY TRUST, dated 1-27-77.

Dated: 11/23/94

Dennis E. Nolan
DENNIS E. NOLAN

Dated: 11-23-94

Terry J. Nolan
TERRY J. NOLAN

Dated: 11-23-94

SAHUARITA MINING, LTD.

BY: [Signature]
General Partner

9:00 A.M.
PHOENIX, ARIZONA

FEB 2 '95

RECEIVED
BUREAU OF LAND MANAGEMENT
PHOENIX, ARIZONA

ENTERED IN COMPUTER

2/6/95 [Signature]

A MC

62766

abandoned mining claim formerly the Kismet

BOOK 287 PAGE 256

RECEIVED
B.L.M. AZ STATE OFFICE

Notice of Mining Location

LODE CLAIM

SEP 14 1 49 PM '79

PHOENIX, ARIZONA

TO ALL WHOM IT MAY CONCERN:

This Mining Claim, the name of which is the Ruby Mining Claim, situate on lands belonging to the United States of America, and in which there are valuable mineral deposits, was entered upon and located for the purpose of exploration:

and purchase by Denver F Forbes a citizen of the United States of America.

(Locator must insert either "a citizen of the United States" or "who has declared his intention of becoming a citizen of the United States.")

the undersigned, on the 25th day of Sept, 1950

The length of this claim is 1500 ft feet,

and 2 claim 300 ft feet,

in a Southerly direction and 1200

feet in a northerly direction from

the center of the discovery shaft, at which this notice is posted, lengthwise of the claim, to-

gether with 300 feet in width of the surface grounds, on each side of

the center of said claim. The general course of the lode deposit and premises is from the

northerly to the southerly

The claim is situated and located in the Helvetic Mining District, in

Pima County, in the State of Arizona, about 1/2 mile

in a northerly direction from Helvetic

The surface boundaries of the claim are marked upon the ground as follows: Beginning Claim bounded on east in part by Four Guano (former) lodes) on west in part by Pat Claims. The top was with No. 1 formerly Top Top

at a point in a direction feet from the discovery shaft (at which this notice is posted), being in the center of the.....

..... end line of said claim; thence feet to a.....

..... being the..... corner of said claim; thence

..... feet to a....., being at the

..... corner of said claim; thence feet

to a..... at the center of the..... end of said claim;

thence feet to a..... being at the

..... corner of said claim; thence feet

to a..... at the..... corner of said claim;

thence feet to the place of beginning.

Dated and posted on the grounds this 25th day of Sept 1950
Denver F Forbes

STATE OF ARIZONA)
COUNTY OF PIMA) ss. I hereby certify that the within instrument was filed for record in Pima County, State of Arizona

Witness my hand and Official Seal.

ANNA SULLINGER,

Indexed	Paged	Elotted
		<i>ms</i>

County Recorder
By Denver F Forbes
Deputy

No. 31356
Book 287 PAGE 256
1950 SEP 30 AM 9:18
Date: Request of:
Denver F Forbes
Fee: 1.00

(Supplemental unrecorded data on reverse.)

A MC 62766 MAP FILED IN MC 62735

Supplemental
but unrecorded
data

Ruby Lode Claim
Date of Loc./Relec. 9-25-50
Rec. in Book 287 Page 256

Filed by:

ANAMAX MINING COMPANY (Owner)*
P.O. Box 127
Sahuarita, Arizona 85629

*Anamax Mining Company is the paramount equitable owner of this mining claim and is holder of the primary possessory interest and rights to use.

Contractual documents are escrowed with the First National Bank of Arizona, P.O. Box 2131, Tucson, Arizona 85702 under Escrow # E- 010517. In the event of contest proceedings, it is requested that duplicate notice be given to Anamax Mining Company and to the above Escrow Agent for forwarding to the Seller/Beneficiaries.

APPROXIMATE LOCATION OF CLAIM:

	Section	Township	Range
NE $\frac{1}{4}$	_____	T_____S	R_____E
NW $\frac{1}{4}$	_____	T_____S	R_____E
SE $\frac{1}{4}$	<u>15</u>	T <u>18</u> S	R <u>15</u> E
SW $\frac{1}{4}$	<u>14</u>	T <u>18</u> S	R <u>15</u> E

G & SR B&M, Pima County, Arizona

ANAMAX MINING COMPANY.
LAND DEPT.

8-7-79 ms & md

A.M.C. 62767

At- cloned mining claim for which known as the Scotch

Notice of Mining Location

287 259

RECEIVED
B.I.M. AZ STATE OFFICE
TO ALL WHOM IT MAY CONCERN:

SEP 14

This Mining Claim, the name of which is the Irish Mining Claim, situate on lands belonging to the United States of America, and in which there are valuable mineral deposits, was entered upon and located for the purpose of exploration

PHOENIX, ARIZONA

and purchase by Dwight F. Forbes
a citizen of the United States of America

(Locator must insert either "a citizen of the United States" or "who has declared his intention of becoming a citizen of the United States.")

the undersigned, on the 25th day of Sept 1950

The length of this claim is 1000 ft feet,

and 2 claim 250 ft feet,

in a Southerly direction and 750 ft

feet in a Northerly direction from

the center of the discovery shaft, at which this notice is posted, lengthwise of the claim, to-

gether with 80 ft feet in width of the surface grounds, on each side of

the center of said claim. The general course of the lode deposit and premises is from the

Northerly to the Southerly

The claim is situated and located in the Halechua Mining District, in

Pima County, in the State of Arizona, about

in a _____ direction from _____

Claim Bounded on the South by Pat Claim Claim
" " " " West " Pat Claim Monitor
" " " " North " Pat Claim 1/4
" " " " East " Newman & the Farm

The surface boundaries of the claim are marked upon the ground as follows: Beginning

at The surface boundaries are all marked by monuments and will be surveyed and the location will be amended and all measurements will be correct.

at a point in a _____ direction _____ feet from

the discovery shaft (at which this notice is posted), being in the center of the

_____ end line of said claim; thence _____ feet to a _____

_____ being the _____ corner of said claim; thence _____

_____ feet to a _____ being at the _____

_____ corner of said claim; thence _____ feet

to a _____ at the center of the _____ end of said claim;

thence _____ feet to a _____ being at the _____

_____ corner of said claim; thence _____ feet

to a _____ at the _____ corner of said claim;

thence _____ feet to the place of beginning.

Dated and posted on the grounds this 25th day of Sept 1950

Dwight F. Forbes

STATE OF ARIZONA } I hereby certify that the within
COUNTY OF PIMA } as instrument was filed for record
in Pima County, State of Arizona

Witness my hand and Official Seal.

ANNA SULLINGER,

County Recorder

Indexed	Filed	Classified
<u>gt</u>		<u>mt</u>

M. J. Thum
Deputy

No. 31359 MINE RECORDS

Book 287 DUCKER

Page 259

Date: SEP 30 1950

Registered of: Dwight F. Forbes

100

(Supplemental unrecorded data on reverse.)

A.M.C. 62767

RECORDED

62735

Supplemental
but unrecorded
data

1 h Lode Claim
Date of Loc./~~Relev.~~ 9-25-50
Rec. in Book 287 Page 259

Filed by:

ANAMAX MINING COMPANY (Owner)*
P.O. Box 127
Sahuarita, Arizona 85629

*Anamax Mining Company is the paramount equitable owner of this mining claim and is holder of the primary possessory interest and rights to use.

Contractual documents are escrowed with the First National Bank of Arizona, P.O. Box 2131, Tucson, Arizona 85702 under Escrow # E- 010517. In the event of contest proceedings, it is requested that duplicate notice be given to Anamax Mining Company and to the above Escrow Agent for forwarding to the Seller/Beneficiaries.

APPROXIMATE LOCATION OF CLAIM:

	Section	Township	Range
NE $\frac{1}{4}$	<u>22</u>	T <u>18</u> S	R <u>15</u> E
NW $\frac{1}{4}$	_____	T _____ S	R _____ E
SE $\frac{1}{4}$	<u>15</u>	T <u>18</u> S	R <u>15</u> E
SW $\frac{1}{4}$	<u>14</u>	T <u>18</u> S	R <u>15</u> E

G & SR B&M, Pima County, Arizona

ANAMAX MINING COMPANY.
LAND DEPT.

8-7-79 ms & md

RECEIVED B.L.M. AZ STATE OFFICE

1 49 PM '79

PHOENIX, ARIZONA

STATE OF ARIZONA)
COUNTY OF)

I hereby certify that the within instrument was filed for record in County, State of Arizona

RECORDS OF MINES B.L.M. AZ STATE OFFICE
No. 1541 BOOK 932 PAGE 231

Witness my hand and Official Seal.

ANNA SULLINGER
County Recorder

Book 932 Page 231
1956 JAN 10 AM 9:50

Indexed	Filed	Serialized
<i>[initials]</i>		<i>[initials]</i>

Date: Request of: *Robert C. Fordham*
Deputy: *Thomas J. Meindl* Fee: *1.00*

Notice of Mining Location

LODE CLAIM

TO ALL WHOM IT MAY CONCERN:

This Mining Claim, the name of which is the DUZY Mining Claim, situate on lands belonging to the United States of America, and in which there are valuable mineral deposits, was entered upon and located for the purpose of exploration and purchase by LEWIS OHN COPPER CORP, P.E. CHILSON PRES., A CITIZEN OF THE UNITED STATES

(Locator must insert either "a citizen of the United States" or "who has declared his intention of becoming a citizen of the United States.")
the undersigned, on the 2ND day of JAN, 1956

The length of this claim is 1500 feet,
and WE claim 750 feet,
in a NORTH WESTERLY direction and 750 feet in a SOUTHEASTERLY direction from the center of the discovery shaft, at which this notice is posted, lengthwise of the claim, together with 300 feet in width of the surface grounds, on each side of the center of said claim. The general course of the lode deposit and premises is from the NORTH WEST to the SOUTH EAST

The claim is situated and located in the HELVETIA Mining District, in PIMA County, in the State of Arizona, about 1/2 MILE in a WESTERLY direction from HELVETIA

The surface boundaries of the claim are marked upon the ground as follows: Beginning at BOUNDED ON THE NORTH BY THE MONITOR, ON THE WEST BY THE BOSTON, ON THE SOUTH BY THE TELEPHONE AND SUNSETTE AND ON THE EAST BY THE ELGIN. ALL CLAIMS NAMED ABOVE ARE PATENTED feet from the discovery shaft (at which this notice is posted), being in the center of the

~~end line of said claim; thence _____ feet to a _____ being the _____ corner of said claim; thence _____ feet to a _____ being at the _____ corner of said claim; thence _____ feet to a _____ at the center of the _____ end of said claim; thence _____ feet to a _____ being at the _____ corner of said claim; thence _____ feet to a _____ at the _____ corner of said claim; thence _____ feet to the place of beginning.~~

Dated and posted on the grounds this 2ND day of JANUARY, 1956

Richard E. Chilson
By Robert C. Fordham

(Supplemental unrecorded data on reverse.)

MAP FILED IN 62735

Supplemental
but unrecorded
data

D|||||

Lode Claim

Date of Loc./Relev. 1-2-56

Rec. in Book 932 Page 231

Filed by: 27* 11 01 1 1956

ANAMAX MINING COMPANY (Owner)*
P.O. Box 127
Sahuarita, Arizona 85629

*Anamax Mining Company is the paramount equitable owner of this mining claim and is holder of the primary possessory interest and rights to use.

Contractual documents are escrowed with the First National Bank of Arizona, P.O. Box 2131, Tucson, Arizona 85702 under Escrow # E- 010517. In the event of contest proceedings, it is requested that duplicate notice be given to Anamax Mining Company and to the above Escrow Agent for forwarding to the Seller/Beneficiaries.

APPROXIMATE LOCATION OF CLAIM:

	Section	Township	Range
<u>NE$\frac{1}{4}$</u>	<u>22</u>	<u>T 18 S</u>	<u>R 15 E</u>
<u>NW$\frac{1}{4}$</u>	<u>23</u>	<u>T 18 S</u>	<u>R 15 E</u>
<u>SE$\frac{1}{4}$</u>	<u>15</u>	<u>T 18 S</u>	<u>R 15 E</u>
<u>SW$\frac{1}{4}$</u>	<u> </u>	<u>T S</u>	<u>R E</u>

G & SR B&M, Pima County, Arizona

ANAMAX MINING COMPANY
LAND DEPT.

8-7-79 ms & md

RECEIVED
B.L.M. AZ STATE OFFICE
SEP 14 1 50 PM '79
PHOENIX, ARIZONA

18652

STATE OF ARIZONA) I hereby certify that the within
COUNTY OF PIMA) instrument was filed for record
in Pima County, State of Arizona

No. 1750 Page 237
Date: 1961 MAR 20 AM 9:42

Witness my hand and Official Seal

ANNA SULLIVAN, County Recorder

Request of: Ruth Blankenship

Indexed	Paged	Filed
<i>[initials]</i>		<i>[initials]</i>

By: *[Signature]* Deputy Fees 1.00

mail 2: 898 Granada

NOTICE OF MINING LOCATION

Lode Claim

To All Whom It May Concern:

This Mining Claim, the name of which is the BOSTON Mining Claim, situate on lands belonging to the United States of America, and in which there are valuable mineral deposits, was entered upon, and located for the purpose of exploration and purchase by MRS. RUTH B. BLANKENSHIP, a citizen of the United States of America, on the 21st day of December, 1960.

This is a re-location of the Boston mining claim shown on current patent maps in section 22, Twp 18 South, Range 15 East, and previously thought to have been patented.

The length of the claim is 1337 feet and I claim about 1000 feet in a northwesterly direction and about 337 feet in a southeasterly direction from the discovery shaft where this notice is posted, together with 300 feet in width of the surface grounds on each side of the center of said claim.

The claim is situated and located in the Helvetia Mining District, Pima County, Arizona about 8,000 feet westerly from the U. S. Mineral Monument No. 1.

The surface boundaries of the claim are marked upon the ground as follows: Beginning at a post in a ~~xxxxx~~ northwesterly direction about 1,000 feet distant and located on the south end line of the South End Patented Claim, being the north end center of this claim, thence 300 feet N75W to a post, being the northwest corner, thence 1337 feet S36° 10' E to a post, being the northeast corner, thence 300 feet S75W to a post, being the southeast end center, thence 300 feet S75W to a post, being the southeast corner, thence 1337 feet N36° 10' W to a post, being the southwest corner, thence 300 feet N75 E to the point of beginning.

Dated and posted on the grounds this 21st day of December, 1960.

BY Mrs. Ruth B. Blankenship
[Signature]

BOOK 1750 PAGE 237

[Supplemental unrecorded data on reverse.]

MAP FILED MN 62735

Supplemental
but unrecorded
data

BOSTON Lode Claim
~~XXXXXXXXXX~~/Reloc. 12-21-60
Rec. in Book 1750 Page 237

Filed by:

ANAMAX MINING COMPANY (Owner)*
P.O. Box 127
Sahuarita, Arizona 85629

*Anamax Mining Company is the paramount equitable owner of this mining claim and is holder of the primary possessory interest and rights to use.

Contractual documents are escrowed with the First National Bank of Arizona, P.O. Box 2131, Tucson, Arizona 85702 under Escrow # E- 10499. In the event of contest proceedings, it is requested that duplicate notice be given to Anamax Mining Company and to the above Escrow Agent for forwarding to the Seller/Beneficiaries.

APPROXIMATE LOCATION OF CLAIM:

	Section	Township	Range
<u>NE$\frac{1}{4}$</u>	<u>22</u>	T <u>18</u> S	R <u>15</u> E
<u>NW$\frac{1}{4}$</u>	_____	T _____ S	R _____ E
<u>SE$\frac{1}{4}$</u>	_____	T _____ S	R _____ E
<u>SW$\frac{1}{4}$</u>	_____	T _____ S	R _____ E

G & SR B&M, Pima County, Arizona

ANAMAX MINING COMPANY
LAND DEPT.

8-7-79 ms & md

STATE OF ARIZONA)
COUNTY OF PIMA)

I hereby certify that the within instrument was filed for record in Pima County, State of Arizona

No. 20198 BOOK 464 PAGE 65

Book 464 DOCKET No. 65

Date: FEBRUARY 12 1952

Request of: DENVER FORBES

Witness my hand and Official Seal.

Indexed	Paged	Filed
g	✓	✓

ANNA SWILLINGER,
County Recorder

By: *[Signature]*
Deputy

RECORDS OF MINES

Abandoned Mining Claim formerly known as the tip top

AMENDED

Notice of Mining Location

LODE CLAIM

TO ALL WHOM IT MAY CONCERN:

This Mining Claim, the name of which is The Alta No. 1 Mining Claim, situate on lands belonging to the United States of America, and in which there are valuable mineral deposits, was entered upon and located for the purpose of exploration and purchase by Denver F. Forbes A Citizen of the United States of America

(Locator must insert either "a citizen of the United States" or "who has declared his intention of becoming a citizen of the United States.")

the undersigned, on the 10th day of May, 1952

The length of this claim is 1500 feet,

and 1 claim 745 feet,

in a Northerly direction and 755

feet in a Southerly direction from

the center of the discovery shaft, at which this notice is posted, lengthwise of the claim, together with 300

feet in width of the surface grounds, on each side of the center of said claim. The general course of the lode deposit and premises is from the

Northerly to the Southerly

The claim is situated and located in the Helvetia Mining District in

Pima County, in the State of Arizona, about 1/2 mile

in a Southwesterly direction from The Bull Dozer Pat. Mining

Claim. This Claim lays parallel with Peach Patented Mining Claim and

the Monitor Claim and joins the abandoned claim formerly known as

Copper Duke, now known as America No. 1, on the North

The surface boundaries of the claim are marked upon the ground as follows: Beginning at

Monument of stones

at a point in a Northerly direction 745 feet from

the discovery shaft (at which this notice is posted), being in the center of the Northerly

end line of said claim; thence 300 feet to a Monument

of stones, being the Northeasterly corner of said claim; thence

1500 feet to a Monument of stones being at the

Southeast corner of said claim; thence 300 feet

to a Monument of stones at the center of the Southerly end of said claim;

thence 300 feet to a Monument of stones being at the

Southwesterly corner of said claim; thence 1500 feet

to a Monument of stones at the Northwesterly corner of said claim;

thence 300 feet to the place of beginning.

All done under the provisions of the laws of the United States, and the State of Arizona.

This is an amended Location Notice of the The Alta No. 1

Mining Claim, located by Albert W. Forbes and Denver F. Forbes

on the 26th day of

JANUARY, 1929, and recorded in Book N. M. M. Page 294 of Record of Mines, at

page 294 in the office of the County Recorder of the aforesaid County of PIMA

to which reference is hereby made, and this amended Location Notice is made and posted to

correct errors in the description in the said original Location Notice

Dated and posted on the grounds this 10th day of May, 1952

Witness

Catherine M. Forbes

Denver F. Forbes

(Supplemental unrecorded data on reverse.)

RECEIVED
B.L.M. AZ STATE OFFICE

MAP FILED IN MC 62735

Supplemental
but unrecorded
data

Amended

The Alta No. 1 Lode Claim

Date of Amend. 5-10-52

Rec. in Book 464 Page 65

Filed by:

ANAMAX MINING COMPANY (Owner)
P.O. Box 187
Sahuarita, Arizona 85629

submitted with copy of
Notice of (Mining) Location/Relocation

Date of Loc./Reloc. 1-26-29

Rec. in Book MMM Page 294

RECEIVED
SEP 11 1 20 PM '79
PIMA COUNTY ARIZONA

	Section	Township	Range
NE $\frac{1}{4}$	_____	T_____S	R_____E
NW $\frac{1}{4}$	_____	T_____S	R_____E
SE $\frac{1}{4}$	<u>15</u>	T <u>18</u> S	R <u>15</u> E
SW $\frac{1}{4}$	_____	T_____S	R_____E

G & SR B&M, Pima County, Arizona

ANAMAX MINING COMPANY
LAND DEPT.

MD SG

8-7-79

(Supplemental unrecorded data on reverse.)

RECEIVED
B.L.M. AZ STATE OFFICE
SEP 14 1 50 PM '79
PHOENIX, ARIZONA

MMM/294

94

MM/294
MMM/294

Abandoned Mining Claim formerly known as the Tip Top

Notice of Mining Location LODE CLAIM

TO ALL WHOM IT MAY CONCERN:

This Mining Claim, the name of which is the The Alta No. 1 Mining Claim, situate on lands belonging to the United States of America and in which there are valuable mineral deposits, was entered upon and located for the purpose of exploration and purchase by citizens of the United States _____

the undersigned, on the 26th day of January, 1927

The length of this claim is 1500 feet, and the width of the same is 750 feet in a Northerly direction

and 750 feet in a Southerly direction

from the center of the discovery shaft, at which this notice is posted, lengthwise of the claim, together with 300 feet in width of the surface grounds, on each side of the center of the said claim.

The general course of the lode deposit and premises is from the North to the South.

The claim is situated and located in the Yavapai Mining District, in Pima County, in the State of Arizona, about 1/2 mile in a South westerly

direction from The Bull Dozer Pat. Mine and Lava parallel with and in between the Beach Pat. Claim and the Gap Claim and

joins abandoned claim formerly known as Apper Dike, New known as America No. 1 Claim on the North

The surface boundaries of the claim are marked upon the ground as follows: Beginning at

at a point in a Northerly direction 750 feet from the discovery shaft (at which this notice is posted) being in the center of the North end line of said claim, thence 300 feet to a Monument Stones being the North East corner of said claim; thence 1500 feet to a Monument of stones being at the South East corner of said claim; thence 300 feet to a Monument of stones and

at the center of the South end line of said claim; thence 300 feet to a Monument of stones being at the South West corner of said claim; thence 1500 feet to a Monument of stone corner of

at the North West corner of said claim, thence 300 feet to the place of beginning.

Dated and posted on the grounds this 26th day of January, 1927

Albert A. Forbes
Janner F. Forbes

Mabel E. Hoover, County Recorder,
By J. Hoover, Deputy.

Note
Abandoned Mining Claim formerly known as
the Tip Top

filed and recorded at request of A. Forbes Feb 27, A.D. 1927 at 9:25 A.M.

A MC 62770
MAP FILED ANMC 62735

70

STATE OF ARIZONA)
COUNTY OF PIMA) ss.

I hereby certify that the within instrument was filed for record in Pima County, State of Arizona

No. 20196 BOOK 464 PAGE 63

Witness my hand and Official Seal

Book 464 DOCKET Page 63
Date 1952 MAY 12 AM 9:17
Request of:

Indexed	Paged	Filed
<i>[initials]</i>	<i>[initials]</i>	<i>[initials]</i>

ANNA SULLINGER,
County Recorder
BY: *[Signature]* Denver Forbes

Abandoned Mining Claim Formerly Known as the Copper Duke

AMENDED
Notice of Mining Location
LODE CLAIM

TO ALL WHOM IT MAY CONCERN:

This Mining Claim, the name of which is the America No. 1 Mining Claim, situate on lands belonging to the United States of America, and in which there are valuable mineral deposits, was entered upon and located for the purpose of exploration and purchase by Denver F. Forbes

A Citizen of the United States of America
(Locator must insert either "a citizen of the United States" or "who has declared his intention of becoming a citizen of the United States.")

the undersigned, on the 10th day of May, 1952

The length of this claim is 1500 feet, and I claim 755 feet,

in a Northwesterly direction and 725 feet in a Southeasterly direction from the center of the discovery shaft, at which this notice is posted, lengthwise of the claim, together with 300 feet in width of the surface grounds, on each side of the center of said claim. The general course of the lode deposit and premises is from the East to the West.

The claim is situated and located in the Helvetia Mining District, in Pima County, in the State of Arizona, about 500 Yards in a Easterly direction from the Ball Dower Patented Mine and is joined on the southerly side line by the same Mining Claim.

The surface boundaries of the claim are marked upon the ground as follows: Beginning at Monument of Stones

at a point in a Westerly Direction direction 755 feet from the discovery shaft (at which this notice is posted), being in the center of the West end line of said claim; thence 300 feet to a Monument of Stones being the North West corner of said claim; thence 1500 feet to a Monument, being at the North East corner of said claim; thence 300 feet to a Monument at the center of the East end of said claim; thence 300 feet to a Monument, being at the South East corner of said claim; thence 1500 feet to a Monument at the North West corner of said claim; thence 300 feet to the place of beginning.

All done under the provisions of the laws of the United States, and of the State of Arizona. This is an amended Location Notice of the America No. 1 Mining Claim, located by Albert W. Forbes and Denver F. Forbes

on the 26th day of Jan, 1952, and recorded in Book 1111 Page 295 of Record of Mines, at page 295 in the office of the County Recorder of the aforesaid County of Pima to which reference is hereby made, and this amended Location Notice is made and posted to correct errors in the description in the said original Location Notice.

Dated and posted on the ground this 10th day of May, 1952

Denver F. Forbes

Witness.
Catherine M Forbes

A MC 62771

(Supplemental unrecorded data on reverse.)

RECEIVED
STATE OFFICE

MAP FILED IN

A MC 62735

Supplemental
but unrecorded
data

Amended

America No. 1 Lode Claim

Date of Amend. 5-10-52

Rec. in Book 464 Page 63

submitted with copy of
Notice of (Mining) Location/Relocation

Date of Loc./Relec. 1-26-29

Rec. in Book MMM Page 29563

Filed by:

ANAMAX MINING COMPANY (Owner),
P.O. Box 127
Sahuarita, Arizona 85629

APPROXIMATE LOCATION OF CLAIM:

	Section	Township	Range
NE $\frac{1}{4}$	<u>15</u>	T <u>18</u> S	R <u>15</u> E
NW $\frac{1}{4}$	<u> </u>	T <u> </u> S	R <u> </u> E
SE $\frac{1}{4}$	<u>15</u>	T <u>18</u> S	R <u>15</u> E
SW $\frac{1}{4}$	<u> </u>	T <u> </u> S	R <u> </u> E

G & SR B&M, Pima County, Arizona

ANAMAX MINING COMPANY
LAND DEPT.

MD SG

8-7-79

(Supplemental unrecorded data on reverse.)

RECEIVED
B.L.M. AZ STATE OFFICE

SEP 14 1 50 PM '79

PHOENIX, ARIZONA

21 2/295

MMM 275

205

Abandoned Mining Claim formerly known as the Jopper Duke.

Notice of Mining Location

LODE CLAIM

TO ALL WHOM IT MAY CONCERN:

This Mining Claim, the name of which is the America No. 1 Mining Claim, situate on lands belonging to the United States of America, and in which there are valuable mineral deposits, was entered upon and located for the purpose of exploration and purchase by Citizens of the United States

the undersigned, on the 26th day of January, 1929

The length of this claim is 1500 feet, and we claim 750 feet in a North Westerly direction and 750 feet in a South Easterly direction from the center of the discovery shaft, at which this notice is posted, lengthwise of the claim, together with 300 feet in width of the surface grounds, on each side of the center of the said claim.

The general course of the lode deposit and premises is from the East to the West

The claim is situated and located in the Helvetia Mining District, in Pima County, in the State of Arizona, about 500 Yards in a Easterly direction from the Pull Dozer Patented Mine and is joined on the southerly side line by the Peach Mining Claim

The surface boundaries of the claim are marked upon the ground as follows: Beginning at ----- at a point in a Westerly Direction direction 750 feet from the discovery shaft (at which this notice is posted) being in the center of the West end line of said claim; thence 300 feet to a Monument of Stones being the North West corner of said claim; thence 1500 feet to a Monument being at the North East corner of said claim; thence 300 feet to a Monument at the center of the East end of said claim; thence 300 feet to a Monument being at the Southeast corner of said claim; thence 1500 feet to a Monument at the North West corner of said claim, thence 300 feet to the place of beginning.

Dated and posted on the grounds this 26th day of January, 1929.

Note
Abandoned Mining Claim Known
as Jopper Duke.

Albert J. Forbes
Denver F. Forbes

Filed and recorded at request of A.W. Forbes Feb 27 A.D. 1929 at 9:26 A.M.

Matel E. Jopper, County Recorder,
By [Signature] Deputy.

A MC 62771

MAP FILED INC 62735

Supplemental
but unrecorded
data

America No. I Lode Claim
Date of Loc./Relec. 1-26-29
Rec. in Book MMM Page 295
submitted with copy of
Amended Notice of (Mining) Location
Date of Amend. 5-10-52
Rec. in Book 464 Page 63

RECEIVED
FEB 14 1961
LAND DEPT.

Filed by:

ANAMAX MINING COMPANY (Owner)
P.O. Box 127
Sahuarita, Arizona 85629

ANAMAX MINING COMPANY
LAND DEPT.

MD SG

8-7-79

BOOK 464 PAGE 64

STATE OF ARIZONA)
COUNTY OF PIMA)

I hereby certify that the within instrument was filed for record in Pima County, State of Arizona

No. 20197

Book 464 DOCKET 64

Date 1927 MAY 12 AM 9:17

Witness my hand and Official Seal.

ANNA SULLINGER,

County Recorder

Indexed	Paged	Spotted
<input checked="" type="checkbox"/>	<input checked="" type="checkbox"/>	<input checked="" type="checkbox"/>

By *Denver Forbes*
Deputy

Request of:

Denver Forbes

RECORDS OF MINE

AMENDED

Notice of Mining Location LODE CLAIM

TO ALL WHOM IT MAY CONCERN:

This Mining Claim, the name of which is the America No. 2 Mining Claim, situate on lands belonging to the United States of America, and in which there are valuable mineral deposits, was entered upon and located for the purpose of exploration and purchase by Denver F. Forbes

A Citizen of the United States of America

(Locator must insert either "a citizen of the United States" or "who has declared his intention of becoming a citizen of the United States.")

the undersigned, on the 10th day of May, 1927

The length of this claim is 655 feet,

and 1 claim 255 feet,

in a Southeasterly direction and 405

feet in a Northwesterly direction from

the center of the discovery shaft, at which this notice is posted, lengthwise of the claim, together

with 300 feet in width of the surface grounds, on each side

of the center of said claim. The general course of the lode deposit and premises is from the

North West to the South East

The claim is situated and located in the Helvetia Mining District, in

Pima County, in the State of Arizona, about One Mile

in a Northwesterly direction from Helvetia Post Office

and adjoins the Peach Mine on the South End line

The surface boundaries of the claim are marked upon the ground as follows: Beginning at a Monument of Stones

at a point in a Northwesterly direction 45 feet from

the discovery shaft (at which this notice is posted), being in the center of the South

end line of said claim; thence Easterly 300 feet to a Monument of

Stones, being the South East corner of said claim; thence

Northwesterly 650 feet to a Monument of stones being at the

North East corner of said claim; thence South Westerly 300 feet

to a Monument of stones at the center of the North end of said claim;

thence Southwesterly 300 feet to a Monument of stone, being at the

Northwesterly corner of said claim; thence Southwesterly 300 feet

to a Monument of stones at the Southwest corner of said claim;

thence 300 feet to the place of beginning.

All done under the provisions of the laws of the United States, and of the State of Arizona.

This is an amended Location Notice of the America No. 2

Mining Claim, located by Albert W. Forbes and Denver F. Forbes

on the 26th day of

~~February~~ Jan 19 29, and recorded in Book 464 Page 293 of Record of Mines, at

page 293, in the office of the County Recorder of the aforesaid County of Pima

to which reference is hereby made, and this amended Location Notice is made and posted to correct

errors in the description in the said original Location Notice

Dated and posted on the ground this 10th day of May, 1927

Witness.

Catherine M Forbes

Denver F Forbes

RECEIVED
B.L.M. AZ STATE OFFICE

SEP 14 1 50 PM '13
PHOENIX, ARIZONA

(Supplemental unrecorded data on reverse.)

A MC 62772

MAP FILED IN A MC 62735

Supplemental
but unrecorded
data

Amended

America No. 2 Lode Claim

Date of Amend. 5-10-52

Rec. in Book 464 Page 64

submitted with copy of
Notice of (Mining) Location/~~Relocation~~

Date of Loc./Relec. 1-26-29

Rec. in Book MMM Page 293

Filed by:

ANAMAX MINING COMPANY (Owner)
P.O. Box 127
Sahuarita, Arizona 85629

267 PM RECEIVED
SEP 14 1 20 PM '79
BIRMINGHAM ARIZONA

APPROXIMATE LOCATION OF CLAIM:

	Section	Township	Range
NE $\frac{1}{4}$	<u>15</u>	T <u>18</u> S	R <u>15</u> E
NW $\frac{1}{4}$	<u> </u>	T <u> </u> S	R <u> </u> E
SE $\frac{1}{4}$	<u>15</u>	T <u>18</u> S	R <u>15</u> E
SW $\frac{1}{4}$	<u> </u>	T <u> </u> S	R <u> </u> E

G & SR B&M, Pima County, Arizona

ANAMAX MINING COMPANY
LAND DEPT.

M.D. SG

8-7-79

(Supplemental unrecorded data on reverse.)

RECEIVED
B.L.M. AZ STATE OFFICE

SEP 14 1 50 PM '79

PHOENIX, ARIZONA

Abandoned Mining Claim Formerly Known as the Noon Day

Notice of Mining Location

LODE CLAIM

TO ALL WHOM IT MAY CONCERN:

This Mining Claim, the name of which is the Abandoned Mining Claim, situate on lands belonging to the United States of America and in which there are valuable mineral deposits, was entered upon and located for the purpose of exploration and purchase by Albert F. Forbes and Denver T. Forbes Citizens of the United States

the undersigned, on the 26th day of February, 1923

claim 250 feet and 250 feet in a Southeasterly direction

and 400 feet in a Northwesterly direction from the center of the discovery shaft, at which this notice is posted, lengthwise of the claim, together with 300 feet in width of the surface grounds, on each side of the center of the said claim.

The general course of the lode deposit and premises is from the North West to the

South East

The claim is situated and located in the Helvetia

Mining District in

Pima County, in the State of Arizona, about One Mile

in a

Northwesterly direction from Helvetia Post Office and

adjoins the Peach Mine on the South End line

The surface boundaries of the claim are marked upon the ground as follows: Beginning at A Monument of Stones

at a point in a Northwesterly direction 50

feet from the discovery shaft (at which this notice is posted) being in the center of the South

feet to a Monument of Stones end line of said claim, thence Easterly 300

feet to a Monument of Stones being the South East corner of said claim; thence North Westerly 650 feet

to a Monument of stones being at the North East corner of said claim; thence North East

corner of said claim; thence South Westerly 300 feet to a Monument of stone and

at the center of the North corner of said claim; thence Southwesterly 300

feet to a Monument of stone being at the Northwesterly corner of said claim;

thence Southwesterly 300 feet to a monument of stones at the Southwest corner of

said claim, thence 300 feet to the place of beginning.

Dated and posted on the grounds this 26th day of January, 1923.

Note. Albert F. Forbes

Abandoned Mining Claim Known Denver T. Forbes

as the Noon Day

Filed and recorded at request of A. F. Forbes Feb 17, A. D. 1923 at 9:24 A. M.

By Robert J. Cooper Notary Geordier

Denver County

Arizona

State

of

the

United

States

of

America

and

in

which

there

are

valuable

mineral

deposits,

was

entered

upon

and

located

for

the

purpose

of

exploration

and

purchase

by

Albert

F. Forbes

and

Denver

T. Forbes

Citizens

of

the

United

States

the

undersigned,

on

the

26th

day

of

February

, 1923

claim

250

feet

and

250

feet

in

a

Southeasterly

direction

and

400

feet

in

a

Northwesterly

direction

from

the

center

of

the

discovery

shaft,

at

which

this

notice

is

posted,

lengthwise

of

the

claim,

together

with

300

feet

in

width

of

the

surface

grounds,

on

each

side

of

the

center

of

the

said

claim.

The

general

course

of

the

lode

deposit

and

premises

is

from

the

North

West

to

the

South

East

The

claim

is

situated

and

located

in

the

Helvetia

Mining

District

in

Pima

County

in

the

State

of

Arizona,

about

One

Mile

Northwesterly

direction

from

Helvetia

Post

Office

and

adjoins

the

Peach

Mine

on

the

South

End

line

The

surface

boundaries

of

the

claim

are

marked

upon

the

ground

as

follows:

Beginning

at

A

Monument

of

Stones

at

a

point

in

a

Northwesterly

direction

50

feet

from

the

discovery

shaft

(at

which

this

notice

is

posted)

being

in

the

center

of

the

South

end

line

of

said

claim,

thence

Easterly

300

feet

to

a

Monument

of

Stones

being

the

South

East

corner

of

said

claim;

thence

North

Westerly

650

feet

to

a

Monument

of

stone

and

at

the

center

of

the

North

corner

of

said

claim;

thence

Southwesterly

300

feet

to

a

Monument

of

stone

being

at

the

Northwesterly

corner

of

said

claim;

thence

Southwesterly

300

feet

to

a

monument

of

stones

at

the

Southwest

corner

of

said

claim,

thence

300

feet

to

the

place

of

Supplemental
but unrecorded
data

America No. 2 Lode Claim,

Date of Loc./Reloc. 1-26-29

Rec. in Book MMM Page 293

submitted with copy of
Amended Notice of (Mining) Location

Date of Amend. 5-10-52

Rec. in Book 464 Page 64

Filed by:

ANAMAX MINING COMPANY (Owner)
P.O. Box 127
Sahuarita, Arizona 85629

AMERICAN MINING
264 1 20 14.30
MAY 11 1952

ANAMAX MINING COMPANY
LAND DEPT.

MD SG

8-7-79

A MC 62773

BOOK 464 PAGE 60

COUNTY OF PIMA

Witness my hand and Official Seal.

Indexed	Paged	Filed
<i>[initials]</i>	<i>[initials]</i>	<i>[initials]</i>

I hereby certify that the within instrument was filed for record in Pima County, State of Arizona

ANNA SULLINGER, County Recorder

[Signature]

No. 20193

444 DOCKET 60

1902 MAY 12 AM 9:17

Date

Request of:

Denver Forbes

RECORDS OF MINES

Abandoned Mining Claim Known as Copper Belt Claim

AMENDED

Notice of Mining Location

LODE CLAIM

TO ALL WHOM IT MAY CONCERN:

This Mining Claim, the name of which is the Apricot Mining Claim, situate on lands belonging to the United States of America, and in which there are valuable mineral deposits, was entered up on and located for the purpose of exploration and purchase by Denver F. Forbes

A Citizen of the United States of America

(Locator must insert either "a citizen of the United States" or "who has declared his intention of becoming a citizen of the United States.")

the undersigned, on the 10th day of May, 1902

The length of this claim is 1500 feet, and I claim 450 feet

in a Northerly direction and 1005 feet in a Southerly direction from

the center of the discovery shaft, at which this notice is posted, lengthwise of the claim, together with 300 feet in width of the surface grounds, on each side the center of said claim. The general course of the lode deposit and premises is from the Northerly to the Southerly

The claim is situated and located in the Helvetia Mining District, in Pima County, in the State of Arizona, about 1 mile

in a Westerly direction from Former Helvetia Post Office, and lays west of and parallels a Patented Mine known as the beach and intersects a Mining Claim known as the Italian Queen, formerly known Queen of Sheba, on the North End line.

The surface boundaries of the claim are marked upon the ground as follows: Beginning at a point in a Northerly direction 450 feet from the discovery shaft (at which this notice is posted), being in the center of the North end line of said claim; thence 300 feet to a Monument of stones, being the North East corner of said claim; thence 1500 feet to a Monument of stones being at the South East corner of said claim; thence 300 feet to a Monument of stones at the center of the South end of said claim; thence 300 feet to a Monument of stones being at the South West corner of said claim; thence 1500 feet to a Monument of Stones at the Northwest corner of said claim; thence 300 feet to the place of beginning.

All done under the provisions of the laws of the United States, and the State of Arizona.

This is an amended Location Notice of the Apricot

Mining Claim, located by Albert W. Forbes and Denver F. Forbes

January on the 26th day of January, 1902, and recorded in Book 464 Page 292 of Record of Mines, at page 292

in the office of the County Recorder of the aforesaid County of Pima, to which reference is hereby made, and this amended Location Notice is made and posted to correct errors in the description in the said original Location Notice

Dated and posted on the grounds this 10th day of May, 1902

Witness.

Catherine M. Forbes

Denver F. Forbes

RECEIVED
B.I.M. AZ STATE OFFICE
SEP 14 1 50 PM '79
ARIZONA

MAP FILED IN

A MC 62735

(Supplemental unrecorded data on reverse.)

Supplemental
but unrecorded
data

Amended

Apricot

Lode Claim

Date of Amend. 5-10-52

Rec. in Book 464 Page 60

submitted with copy of
Notice of (Mining) Location/~~Relocation~~

Date of Loc./Reloc. 1-26-29

Rec. in Book MMM Page 292

Filed by:

ANAMAX MINING COMPANY (Owner)
P.O. Box 127
Sahuarita, Arizona 85629

RECEIVED
SEP 14 1 20 PM '52

APPROXIMATE LOCATION OF CLAIM:

	Section	Township	Range
NE $\frac{1}{4}$	<u>15</u>	T <u>18</u> S	R <u>15</u> E
NW $\frac{1}{4}$	<u> </u>	T <u> </u> S	R <u> </u> E
SE $\frac{1}{4}$	<u>15</u>	T <u>18</u> S	R <u>15</u> E
SW $\frac{1}{4}$	<u> </u>	T <u> </u> S	R <u> </u> E

G & SR B&M, Pima County, Arizona

ANAMAX MINING COMPANY
LAND DEPT.

MD SG

8-7-79

97797911
292

292

1/21

Abandoned Mining Claim known as Copper Belt Claim.

Notice of Mining Location LODE CLAIM

TO ALL WHOM IT MAY CONCERN:

This Mining Claim, the name of which is the Auricol Mining Claim, situate on lands belonging to the United States of America, and in which there are valuable mineral deposits, was entered upon and located for the purpose of exploration and purchase

by Albert J. Forbes and Denver F. Forbes Citizens of the United States

the undersigned, on the 26th day of January, 1922

The length of this claim is 1500 feet, and ze claim 500 feet in a Northerly direction

and 1000 feet in a Southerly direction

from the center of the discovery shaft, at which this notice is posted, lengthwise of the claim, together with 300 feet in width of the surface grounds, on each side of the center of the said claim.

The general course of the lode deposit and premises is from the Northerly to the Southerly

The claim is situated and located in the Halvethia Mining District, in Pima County, in the State of Arizona, about 1 Mile in a Westerly direction from Former Halvethia Post Office

and lays west of and parallels a Patented Mine known as the "Peach" and intersects a Mining Claim known as the "Italian Queen" formerly known Queen of Sheba, on the North and West

The surface boundaries of the claim are marked upon the ground as follows: Beginning at

at a point in a Northerly direction 500 feet from the discovery shaft (at which this notice is posted) being in the center of the North end line of said claim, thence 300

feet to a Monument of stones being the North East corner of said claim; thence 1500 feet to a Monument of stones being at the South East corner of said claim; thence 300 feet to a Monument of stones being at the South corner of said claim; thence 300 feet to a Monument of stones being at the South West corner of said claim; thence 1500 feet to a Monument of stones being at the North West corner of said claim, thence 300 feet to the place of beginning.

Dated and posted on the grounds this 26th day of January, 1922.

Note. Albert J. Forbes

Above Mining Claim Formerly Known as Copper Belt.

Denver F. Forbes

Filed and recorded at request of A. H. Forbes Feb 27, A. U. 1143 at J. C. S. . . .

Notary

Notary

Notary

(Supplemental unrecorded data on reverse.)

RECEIVED
B.L.M. AZ STATE OFFICE
SEP 14 1 50 PM '79
PHOENIX, ARIZONA

A MC 62773
A MC 62735

Supplemental
but unrecorded
data

Apricot Lode Claim
Date of Loc./Relec. 1-26-29
Rec. in Book MMM Page 292
submitted with copy of
Amended Notice of (Mining) Location
Date of Amend. 5-10-52
Rec. in Book 464 Page 60

Filed by:

ANAMAX MINING COMPANY (Owner)
P.O. Box 127
Sahuarita, Arizona 85629

INDEXED
25 11 1 20 11.10
RECEIVED

ANAMAX MINING COMPANY
LAND DEPT.

MD SG

8-7-79

A MC 62774

STATE OF ARIZONA)
COUNTY OF PIMA)
Witness my hand and Official Seal.

I hereby certify that the within instrument was filed for record in Pima County, State of Arizona

No 20200 BOOK 464 PAGE 67
Book 464 DOC No 67
Date: 1926 MAY 9 11
Request of:

Indexed	Paged	Noted
✓	✓	✓

ANNA SULLINGER,
County Recorder
By *Denver Forbes*
Deputy

Abandoned Mining Claim Formerly Known as the Norman Queen RECORDS OF MINES

AMENDED
Notice of Mining Location
LODE CLAIM

TO ALL WHOM IT MAY CONCERN:

This Mining Claim, the name of which is the French King Mining Claim, situate on lands belonging to the United States of America, and in which there are valuable mineral deposits, was entered up on and located for the purpose of exploration and purchase by Denver F. Forbes

A Citizen of the United States of America
(Locater must insert either "a citizen of the United States" or "who has declared his intention of becoming a citizen of the United States.")

the undersigned, on the 10th day of May, 1926

The length of this claim is 1500 feet, and 15 feet, in a Easterly direction and 1485 feet in a Westerly direction from the center of the discovery shaft, at which this notice is posted, lengthwise of the claim, together with 300 feet in width of the surface grounds, on each side of the center of said claim. The general course of the lode deposit and premises is from the East to the West.

The claim is situated and located in the Helvetia Mining District, Pima County, in the State of Arizona, about One and one-half miles in a Westerly direction from Helvetia Camp.

The surface boundaries of the claim are marked upon the ground as follows: Beginning at A Monument of stones at a point in a Easterly direction 15 feet from the discovery shaft (at which this notice is posted), being in the center of the East end line of said claim; thence Southerly 300 feet to a Monument of stones, being the Southeast Corner corner of said claim; thence West 1500 feet to a Monument of stones being at the Southwest corner of said claim; thence Northerly 300 feet to a Monument of stones at the center of the West end of said claim; thence Northerly 300 feet to a Monument of stones being at the Northwest corner of said claim; thence Easterly 1500 feet to a Monument of Stone at the Northeast corner of said claim; thence Southerly 300 feet to the place of beginning.

All done under the provisions of the laws of the United States, and the State of Arizona. This is an amended Location Notice of the French King Mining Claim, located by Albert W. Forbes and Denver F. Forbes

on the 26th day of January, 1926, and recorded in Book N.E.N. Page 289 of Record of Mines, at page 289, in the office of the County Recorder of the aforesaid County of Pima to which reference is hereby made, and this amended Location Notice is made and posted to correct errors in the description in the said original Location Notice

Dated and posted on the grounds this 10th day of May, 1926

Witness.
Catherine M. Forbes

(Supplemental unrecorded data on reverse.)

RECEIVED
B.L.M. AZ STATE OFFICE

MAP FILED IN MC 62735

Supplemental
but unrecorded
data

Amended

French King Lode Claim

Date of Amend. 5-10-52

Rec. in Book 464 Page 67

submitted with copy of
Notice of (Mining) Location/Relocation

Date of Loc./Reloc. 1-26-29

Rec. in Book MMM Page 289

Filed by:

ANAMAX MINING COMPANY (Owner)
P.O. Box 127
Sahuarita, Arizona 85629

RECEIVED
M.L.B.
26 14 1 20 PM '52

APPROXIMATE LOCATION OF CLAIM:

	Section	Township	Range
NE $\frac{1}{4}$	<u>15</u>	T <u>18</u> S	R <u>15</u> E
NW $\frac{1}{4}$	<u> </u>	T <u> </u> S	R <u> </u> E
SE $\frac{1}{4}$	<u>15</u>	T <u>18</u> S	R <u>15</u> E
SW $\frac{1}{4}$	<u> </u>	T <u> </u> S	R <u> </u> E

G & SR B&M, Pima County, Arizona

ANAMAX MINING COMPANY
LAND DEPT.

MD SG

8-7-79

RECEIVED
B.L.M. AZ STATE OFFICE
SEP 14 1 50 PM '79
PHOENIX, ARIZONA

MMM/289

Abandoned Mining Claim formerly known as the Mormon Queen

Notice of Mining Location LODE CLAIM

TO ALL WHOM IT MAY CONCERN:

This Mining Claim, the name of which is the French King Mining Claim, situate on lands belonging to the United States of America and in which there are valuable mineral deposits, was entered upon and located for the purpose of exploration and purchase by Albert W. Forbes and Denver F. Forbes, Citizens of the United States

the undersigned, on the 26th day of January, 1929.

The length of this claim is 1500 feet, and 76

claim 20 feet in a westerly direction

and 1450 feet in a westerly direction

from the center of the discovery shaft, at which this notice is posted, lengthwise of the claim, together with 300 feet in width of the surface grounds, on each side of the center of the said claim.

The general course of the lode deposit and premises is from the East to the West.

The claim is situated and located in the Helvetia Mining District in Pima County, in the State of Arizona, about one half mile in a westerly direction from Helvetia Camp.

The surface boundaries of the claim are marked upon the ground as follows: Beginning at

A Monument of Stones direction 20

feet from the discovery shaft (at which this notice is posted) being in the center of the East

end line of said claim, thence southerly 300

feet to a Monument of Stones being the South East Corner feet

to monument of Stones West 1500

corner of said claim; thence West 1500 feet to a Monument of Stones

of said claim; thence Northerly 300 feet to a Monument of Stones and

being at the West corner of said claim;

thence Northerly 300 feet to a Monument of Stones

being at the Northwest corner of said claim;

thence Easterly 1500 feet to a Monument of Stones

at the Northeast corner of said claim, thence Southerly 300

feet to the place of beginning.

Dated and posted on the grounds this 26th day of January, 1929.

Note
This abandoned Mining Claim
Formerly known as Mormon Queen claim.
Albert W. Forbes
Denver F. Forbes

Filed and recorded at request of A.W. Forbes Feb 27, A.D. 1929 at 3:20 A.M.

Abel H. Hoover, County Recorder;

County Clerk.

MAP FILED IN MC 62735

A MC 62774

Supplemental
but unrecorded
data

French King Lode Claim
Date of Loc./Relec. 1-26-29
Rec. in Book MMM Page 289
submitted with copy of
Amended Notice of (Mining) Location
Date of Amend. 5-10-52
Rec. in Book 464 Page 67

Filed by:

ANAMAX MINING COMPANY (Owner)
P.O. Box 127
Sahuarita, Arizona 85629

ANAMAX MINING COMPANY
LAND DEPT.

MD SG

8-7-79

BOOK 464 PAGE 59

STATE OF ARIZONA
COUNTY OF PIMA

Witness my hand and Official Seal.

I hereby certify that the within instrument was filed for record in Pima County, State of Arizona

ANNA SULLINGER,
County Recorder

No. 20192 BOOK 464 PAGE 58

Book 464 Page 57
Date: JUN 12 AM 9:17

Request of: Denver Forbes

Indexed	Paged	Noted
<input checked="" type="checkbox"/>	<input checked="" type="checkbox"/>	<input checked="" type="checkbox"/>

[Signature]
Deputy

Denver Forbes
Fee \$10 RECORDS OF MINES

Abandoned Mining Claim Formerly Known as King Solomon

AMENDED

Notice of Mining Location
LODE CLAIM

TO ALL WHOM IT MAY CONCERN:

This Mining Claim, the name of which is the Alexander Mining Claim, situate on lands belonging to the United States of America, and in which there are valuable mineral deposits, was entered upon and located for the purpose of exploration and purchase by Denver F. Forbes

A Citizen of the United States of America:

(Locator must insert either "a citizen of the United States" or "who has declared his intention of becoming a citizen of the United States.")

the undersigned, on the 10th day of May, 1952

The length of this claim is 1500 feet,

and I claim 45 feet.

in a Southerly direction and 1455

feet in a Northerly direction from

the center of the discovery shaft, at which this notice is posted, lengthwise of the claim, together

with 300 feet in width of the surface grounds, on each side

of the center of said claim. The general course of the lode deposit and premises is from the Northerly

Southerly to the Southerly

The claim is situated and located in the Helvetia Mining District, in

Pima County, in the State of Arizona, about A mile

in a Northwesterly direction from Helvetia

and about 1/4 mile southwesterly of the Bull Doser Mine

The surface boundaries of the claim are marked upon the ground as follows: Beginning at Monument of Stones

at a point in a Southerly direction 45 feet from

the discovery shaft (at which this notice is posted), being in the center of the Southerly

end line of said claim; thence Southwesterly 300 feet to a Monument of

Stones, being the Southwest corner of said claim; thence

Northerly 1500 feet to a Monument of Stones, being at the

Northwest corner of said claim; thence Northeasterly 300 feet

to a Monument of Stones at the center of the Northerly end of said claim;

thence Northeasterly 300 feet to a Monument of Stones, being at the

North East corner of said claim; thence 1500 feet

to a Monument of Stones at the Southwest corner of said claim;

thence Southwesterly 300 feet to the place of beginning.

All done under the provisions of the laws of the United States, and of the State of Arizona.

This is an amended Location Notice of the Alexander

Mining Claim, located by Albert W. Forbes and Denver F. Forbes

on the 20th day of

January, 1952, and recorded in Book N.E.N. Page 290 Record of Mines, at

page 290 in the office of the County Recorder of the aforesaid County of Pima

to which reference is hereby made, and this amended Location Notice is made and posted to correct

errors in the description in the said original Location Notice.

Dated and posted on the ground this 10th day of May, 1952

Witness Catherine McFadden

Denver F. Forbes

RECEIVED
B.L.M. AZ STATE OFFICE
SEP 14 1 51 PM '79
PHOENIX, ARIZONA

MAP FILED IN A MC 62735

A MC 62775

(Supplemental unrecorded data on reverse.)

Supplemental
but unrecorded
data

Amended

Alexander

Lode Claim

Date of Amend. 5-10-52

Rec. in Book 464 Page 59

submitted with copy of
Notice of (Mining) Location/~~Relocation~~

Date of Loc./Reloc. 1-26-29

Rec. in Book MMM Page 290

Filed by:

ANAMAX MINING COMPANY (Owner)
P.O. Box 127
Sahuarita, Arizona 85629

RECEIVED
BIRMINGHAM
DEC 17 1 21 PM '52

APPROXIMATE LOCATION OF CLAIM:

	Section	Township	Range
NE $\frac{1}{4}$	<u>15</u>	T <u>18</u> S	R <u>15</u> E
NW $\frac{1}{4}$	<u>15</u>	T <u>18</u> S	R <u>15</u> E
SE $\frac{1}{4}$	<u>15</u>	T <u>18</u> S	R <u>15</u> E
SW $\frac{1}{4}$	<u>15</u>	T <u>18</u> S	R <u>15</u> E

G & SR B&M, Pima County, Arizona

ANAMAX MINING COMPANY
LAND DEPT.

MD SG

8-7-79

(Supplemental unrecorded data on reverse.)

RECEIVED
B.L.M. AZ STATE OFFICE
SEP 14 1 51 PM '79
PHOENIX, ARIZONA

298
222222

Headton Mining Claim Formerly Known as King Solomon

Notice of Mining Location LODE CLAIM

TO ALL WHOM IT MAY CONCERN:

This Mining Claim, the name of which is the Alexander Mining Claim, situate on lands belonging to the United States of America, and in which there are valuable mineral deposits, was entered upon and located for the purpose of exploration and purchase by Citizens of the United States Albert T. Forbes & Denver F. Forbes

the undersigned, on the 26th day of January, 1923

claim 50 feet in a Southerly direction

and 1450 feet in a Northerly direction

from the center of the discovery shaft, at which this notice is posted, lengthwise of the claim, together with 300 feet in width of the surface grounds, on each side of the center of the said claim.

The general course of the lode deposit and premises is from the Northerly to the Southerly

The claim is situated and located in the Helvetic Mining District, in Pima County, in the State of Arizona, about a mile in a Northeasterly direction from Helvetic and about 1/4 mile southeasterly of the Mill Dozer Mine.

The surface boundaries of the claim are marked upon the ground as follows: Beginning at Monument of Stones at a point in a Southerly direction 50 feet from the discovery shaft (at which this notice is posted) being in the center of the Southerly end line of said claim, thence Southeasterly 300 feet to a Monument of Stones being the Southeast corner of said claim; thence Northerly 1500 feet to a Monument of Stones being at the Northeast corner of said claim; thence Northeasterly 300 feet to a Monument of Stones at the center of the Northerly end of said claim; thence Northeasterly 300 feet to a Monument of Stones being at the North West corner of said claim; thence North East 1500 feet to a Monument of Stones at the Southeast corner of said claim, thence Southeasterly 300 feet to the place of beginning.

Dated and posted on the grounds this 26th day of January, 1923.

Note,
Albert T. Forbes
Denver F. Forbes
This abandoned Mining Claim

Formerly known as "King Solomon" Filed and recorded at request of A. H. Forbes Feb 27, A. D. 1927 at 2-51

Label B. Cooper, County Recorder
By A. C. C. C. Deputy

Supplemental
but unrecorded
data

Alexander Lode Claim
Date of Loc./Re loc. 1-26-29
Rec. in Book MMM Page 290
submitted with copy of
Amended Notice of (Mining) Location
Date of Amend. 5-10-52
Rec. in Book 464 Page 59

Filed by:

ANAMAX MINING COMPANY (Owner)
P.O. Box 127
Sahuarita, Arizona 85629

ANAMAX MINING COMPANY
LAND DEPT.

MD SG

8-7-79

(Supplemental unrecorded data on reverse.)

STATE OF ARIZONA)
COUNTY OF PIMA)

I hereby certify that the within instrument was filed for record in Pima County, State of Arizona

No. 20204 BOOK 464 PAGE 71
Book 464 SOCKET Page 71
Date: 1952 MAY 12 AM 9:18
Request of:

Witness my hand and Official Seal

ANNA SULLINGER,
County Recorder

Indexed	Paged	Filed
<i>ls</i>	<i>✓</i>	<i>ls</i>

Denver Forbes
Deputy

RECORDS OF MINES

Abandoned Mining Claim Formerly Known as the Queen of Sheba

AMENDED

Notice of Mining Location

LODE CLAIM

TO ALL WHOM IT MAY CONCERN:

This Mining Claim, the name of which is the Italian Queen Mining Claim, situate on lands belonging to the United States of America, and in which there are valuable mineral deposits, was entered upon and located for the purpose of exploration and purchase by Denver F. Forbes A Citizen of the United States of America

(Locator must insert either "a citizen of the United States" or "who has declared his intention of becoming a citizen of the United States.")

the undersigned, on the 10th day of May, 1952.

The length of this claim is 1500 feet

and I claim 1195 feet

in a Northwesterly direction and 305 feet in a Southeasterly direction from

the center of the discovery shaft, at which this notice is posted, lengthwise of the claim, together with 300 feet in width of the surface grounds, on each side of the center of said claim. The general course of the lode deposit and premises is from the North West to the South East

The claim is situated and located in the Helvetia Mining District, in Pima County, in the State of Arizona, about 600 yards in a Southerly direction from Ranch known as Nettis or Buckloo Ranch House. This claim intersects the Southeast corner of the Bull Dozer Pt. Claim and the Northwest corner of the Apricot Mining Claim formerly known as Copper Belt Claim

The surface boundaries of the claim are marked upon the ground as follows: Beginning at

at a point in a Northwesterly direction 1195 feet from the discovery shaft (at which this notice is posted), being in the center of the Northerly end line of said claim; thence 300 feet to a Monument of Stones, being the Northwest corner of said claim; thence 1500 feet to a Monument of Stones, being at the Southwest corner of said claim; thence 300 feet to a Monument of Stones at the center of the Southerly end of said claim; thence 300 feet to a Monument of Stones being at the Southeast corner of said claim; thence 1500 feet to a Monument of Stones at the Northeast corner of said claim; thence 300 feet to the place of beginning.

All done under the provisions of the laws of the United States, and the State of Arizona.

This is an amended Location Notice of the Italian Queen Mining Claim, located by Albert W. Forbes and Denver F. Forbes on the 10th day of May, 1952, and recorded in Book W.M.M. Page 291 of Record of Mines, at page 291, in the office of the County Recorder of the aforesaid County of Pima to which reference is hereby made, and this amended Location Notice is made and posted to correct errors in the description in the said original Location Notice

Dated and posted on the grounds this 10th day of May, 1952.

Witness. Batherine M Forbes

Denver F. Forbes

Denver F. Forbes

Denver F. Forbes

Denver F. Forbes

Denver F. Forbes

Denver F. Forbes

Denver F. Forbes

Denver F. Forbes

Denver F. Forbes

Denver F. Forbes

Denver F. Forbes

Denver F. Forbes

Denver F. Forbes

Denver F. Forbes

Denver F. Forbes

Denver F. Forbes

Denver F. Forbes

Denver F. Forbes

Denver F. Forbes

Denver F. Forbes

Denver F. Forbes

Denver F. Forbes

Denver F. Forbes

Denver F. Forbes

Denver F. Forbes

Denver F. Forbes

Denver F. Forbes

Denver F. Forbes

Denver F. Forbes

Denver F. Forbes

Denver F. Forbes

Denver F. Forbes

Denver F. Forbes

Denver F. Forbes

Denver F. Forbes

Denver F. Forbes

Denver F. Forbes

A MC 62776

RECEIVED
B.L.M. AZ STATE OFFICE

MAP FILED A MC 62735

Supplemental
but unrecorded
data

Amended

Italian Queen Lode Claim

Date of Amend. 5-10-52

Rec. in Book 464 Page 71

submitted with copy of
Notice of (Mining) Location/~~Relocation~~

Date of Loc./~~Reloc.~~ 1-26-29

Rec. in Book MMM Page 291

Filed by:

ANAMAX MINING COMPANY (Owner)
P.O. Box 127
Sahuarita, Arizona 85629

8:17 AM
RECEIVED
266 17 1 27 PM '53
BROTHERS
ARIZONA

APPROXIMATE LOCATION OF CLAIM:

	Section	Township	Range
NE $\frac{1}{4}$	<u>15</u>	T <u>18</u> S	R <u>15</u> E
NW $\frac{1}{4}$	<u>15</u>	T <u>18</u> S	R <u>15</u> E
SE $\frac{1}{4}$	<u>15</u>	T <u>18</u> S	R <u>15</u> E
SW $\frac{1}{4}$	<u> </u>	T <u> </u> S	R <u> </u> E

G & SR B&M, Pima County, Arizona

ANAMAX MINING COMPANY
LAND DEPT.

MD SG

8-7-79

291
10/11/26

RECEIVED
B.L.M. AZ STATE OFFICE
SEP 14 1 51 PM '70

291

Abandoned Mining Claim Formerly Known as the Queen of Sheba

Notice of Mining Location LODE CLAIM

TO ALL WHOM IT MAY CONCERN:

This Mining Claim, the name of which is the Italian Queen Mining Claim, situate on lands belonging to the United States of America, and in which there are valuable mineral deposits, was entered upon and located for the purpose of exploration and purchase by Citizens of United States Albert T. Forbes and Denver F. Forbes

the undersigned, on the 25th day of January, 1923
The length of this claim is 1500 feet, and 75
claim 1200 feet in a Northwesterly direction
and 300 feet in a Southeasterly direction
from the center of the discovery shaft, at which this notice is posted, lengthwise of the claim, together with 300 feet in width of the surface grounds, on each side of the center of the said claim.

The general course of the lode deposit and premises is from the North East to the South East

The claim is situated and located in the Bellevue Mining District, in Prima County, in the State of Arizona, about 600 yards in a Southerly direction from Ranch known as Kelt's or Buckton Ranch Horse. This claim intersects the Southeast corner of the Ball Doser Pit Claim and the Northwest corner of the Arriote Mine Claim formerly known as Copper Belt Claim. The surface boundaries of the claim are marked upon the ground as follows: Beginning at

at a point in a Northwesterly direction 1200 feet from the discovery shaft (at which this notice is posted) being in the center of the Northerly end line of said claim, thence 300 feet to a Monument of Stones being the Northwest corner of said claim; thence 1500 feet to a Monument of Stones being at the Southeast corner of said claim; thence 300 feet to a Monument of Stones at the center of the Southerly end of said claim; thence 300 feet to a Monument of Stones being at the Southeast corner of said claim; thence 1500 feet to a Monument of Stones at the Northeast corner of said claim, thence 300 feet to the place of beginning.

Dated and posted on the grounds this 26th day of January, 1923.

Note
This Abandoned Mining Claim Formerly known as the Queen of Sheba

Filed and recorded at request of A. T. Forbes Feb 27, A. D. 1923 at J. E. A. J.
Albert T. Forbes
Denver F. Forbes
2613 Corner Court Recorder
By 2 Secretary

A MC 62776
A MC 62735
MAP FILED IN

Supplemental
but unrecorded
data

Italian Queen

Lode Claim

Date of Loc./Reloc. 1-26-29

Rec. in Book MMM Page 291

Submitted with copy of
Amended Notice of (Mining) Location

Date of Amend. 5-10-52

Rec. in Book 464 Page 71

Filed by:

ANAMAX MINING COMPANY (Owner)
P.O. Box 127
Sahuarita, Arizona 85629

RECEIVED
256 14 1 25 1952

ANAMAX MINING COMPANY
LAND DEPT.

MD SG

8-7-79

I hereby certify that the within instrument was filed for record in Pima County, State of Arizona

No. 20203
Book 464 DOCKET 70
Date 1952 NOV 12 AM 9:18
Request of

Witness my hand and Official Seal

ANNA SULLINGER,
County Recorder
Deputy

Denver Forbes

Indexed	Paged	Shotted
<i>[initials]</i>	<i>[initials]</i>	<i>[initials]</i>

Abandoned Mining Claim Known as "Pick" formerly

AMENDED
Notice of Mining Location
LODE CLAIM

TO ALL WHOM IT MAY CONCERN:

This Mining Claim, the name of which is the Shovel Mining Claim, situate on lands belonging to the United States of America, and in which there are valuable mineral deposits, was entered upon and located for the purpose of exploration and purchase by Denver F. Forbes

A Citizen of the United States of America

the undersigned, on the 10th day of May, 1952

The length of this claim is 1500 feet, and I claim 695 feet,

in a Southeasterly direction and 805 feet in a Northwesterly direction from the center of the discovery shaft, at which this notice is posted, lengthwise of the claim, together with 300 feet in width of the surface grounds, on each side of the center of said claim. The general course of the lode deposit and premises is from the Northwesterly to the Southeasterly

The claim is situated and located in the Helvetia Mining District, in Pima County, in the State of Arizona, about One-half mile in a Southwesterly direction from Bucklew Ranch

The surface boundaries of the claim are marked upon the ground as follows: Beginning at

at a point in a Southeasterly direction 695 feet from the discovery shaft (at which this notice is posted), being in the center of the Easterly end line of said claim; thence North 300 feet to a Monument of Stone being the Northeasterly corner of said claim; thence Northwesterly 1500 feet to a Monument, being at the Northwesterly corner of said claim; thence Southwesterly 300 feet to a Monument at the center of the Westerly end of said claim; thence Southwesterly 300 feet to a Monument, being at the Southwesterly corner of said claim; thence Southeasterly 1500 feet to a Monument at the Southeasterly corner of said claim; thence Northeasterly 300 feet to the place of beginning.

All done under the provisions of the laws of the United States, and of the State of Arizona.

This is an amended Location Notice of the Shovel Mining Claim, located by Albert W. Forbes and Denver F. Forbes ~~1952~~ on the 26th day of January 1929, and recorded in Book MINE Page 331 Record of Mines, at page 331 in the office of the County Recorder of the aforesaid County of Pima to which reference is hereby made, and this amended Location Notice is made and posted in correct errors in the description in the said original Location Notice

Dated and posted on the ground this 10th day of May, 1952

Witness.

Catherine M. Forbes

(Supplemental unrecorded data on reverse.)

A MC 62777

RECEIVED
OFFICE

MAP FILED MC 62735

Supplemental
but unrecorded
data

Amended

Shovel Lode Claim

Date of Amend. 5-10-52

Rec. in Book 464 Page 70

submitted with copy of
Notice of (Mining) Location/~~Relocation~~

Date of Loc./~~Reloc.~~ 1-26-29

Rec. in Book MMM Page 331

Filed by:

ANAMAX MINING COMPANY (Owner)
P.O. Box 127
Sahuarita, Arizona 85629

RECORDED
MAY 11 1952
BUREAU OF LAND MANAGEMENT

APPROXIMATE LOCATION OF CLAIM:

	Section	Township	Range
NE $\frac{1}{4}$	<u>15</u>	T <u>18</u> S	R <u>15</u> E
NW $\frac{1}{4}$	_____	T _____ S	R _____ E
SE $\frac{1}{4}$	_____	T _____ S	R _____ E
SW $\frac{1}{4}$	_____	T _____ S	R _____ E

G & SR B&M, Pima County, Arizona

ANAMAX MINING COMPANY
LAND DEPT.
MD SG
8-7-79

mmm 331

Abandoned Mining Claim known as "Pick" formerly,

Notice of Mining Location LODE CLAIM

TO ALL WHOM IT MAY CONCERN:

This Mining Claim, the name of which is the Shovel Mining Claim, situate on lands belonging to the United States of America, and in which there are valuable mineral deposits, was entered upon and located for the purpose of exploration and purchase by Albert W. Forbes & Denver F. Forbes

the undersigned, on the 26th day of January, 1939

The length of this claim is 1500 feet, and 90 claim 700 feet in a Southeasterly direction

and 800 feet in a Northwesterly direction

from the center of the discovery shaft, at which this notice is posted, lengthwise of the claim, together with 500 feet in width of the surface grounds, on each side of the center of the said claim.

The general course of the lode deposit and premises is from the Northwesterly to the Southeasterly

The claim is situated and located in the Helveta Mining District, in Pima County, in the State of Arizona, about One-half mile in a Southwesterly direction from Jucklew Ranch

The surface boundaries of the claim are marked upon the ground as follows: Beginning at

at a point in a Southeasterly direction 700

feet from the discovery shaft (at which this notice is posted) being in the center of the easterly end line of said claim, thence North 500

feet to a Monument being the Northwesterly corner of said claim; thence Northwesterly 1500 feet

to a monument being at the Northwesterly corner of said claim; thence Southwesterly 300 feet to a Monument

of said claim; thence Southwesterly 500 feet to a Monument being at the Southwesterly corner of said claim;

thence Southeasterly 1500 feet to a Monument at the Southeasterly corner of

said claim, thence Northwesterly 500 feet to the place of beginning.

Dated and posted on the grounds this 26th day of January, 1939.

Albert W. Forbes
Denver F. Forbes

Note:
Abandoned Mining Claim
Formerly known as "Pick"

Filed and recorded at request of A.W.Forbes Mar 25 A.D. 1939 at 9:51 A.M.

Mabel P. Cooper, County Recorder,
By F. Wilson Deputy.

RECEIVED
B.L.M. AZ STATE OF
MAP FILED IN
SEP 14 1 52 PM '79
PHOENIX, ARIZONA

(Supplemental unrecorded data on reverse.)

A MC 62735

Supplemental
but unrecorded
data

Shovel _____ Lode Claim _____

Date of Loc./Relec. 1-26-29

Rec. in Book MMM Page 331

submitted with copy of
Amended Notice of (Mining) Location

Date of Amend. 5-10-52

Rec. in Book 464 Page 70

Filed by:
ANAMAX MINING COMPANY (Owner)
P.O. Box 127
Sahuarita, Arizona 85629

RECEIVED
SEP 11 1 27 PM '52
FREDERICK ARIZONA

ANAMAX MINING COMPANY
LAND DEPT.
MD SG
8-7-79

A MC 62778 MAP FILED IN A MC 62735

Formerly abandoned mining claim formerly known as the four stage shade.

BOOK 281 PAGE 251

Notice of Mining Location

LODE CLAIM

TO ALL WHOM IT MAY CONCERN:

This Mining Claim, the name of which is the Four Queens Mining Claim, situate on lands belonging to the United States of America, and in which there are valuable mineral deposits, was entered upon and located for the purpose of exploration and purchase by Henry F. Tobias a citizen of the United States of America

(Locator must insert either "a citizen of the United States" or "who has declared his intention of becoming a citizen of the United States.")

the undersigned, on the 35th day of Sept, 1950, the length of this claim is 1500 ft and 1100 ft and 400 ft feet, claim northerly direction and 400 ft feet in a southerly direction from the center of the discovery shaft, at which this notice is posted, lengthwise of the claim, together with 300 ft feet in width of the surface grounds, on each side of the center of said claim. The general course of the lode deposit and premises is from the southerly to the northerly.

The claim is situated and located in the Havlicek Mining District, in Yuma County, in the State of Arizona, about 1 mile southerly direction from Embudo Canyon in a southerly direction from the surface boundaries of the claim are marked upon the ground as follows: Beginning a movement of 300 at

at a point in a southerly direction 350 ft feet from the discovery shaft (at which this notice is posted), being in the center of the southerly end line of said claim; thence southerly feet to a movement of 300 corner of said claim; thence southerly being the corner of said claim; thence northerly 1500 feet to a movement of 1500 being at the corner of said claim; thence northerly corner of said claim; thence northerly feet to a movement of 300 ft being at the corner of said claim; thence northerly feet to a movement of 300 ft being at the corner of said claim; thence northerly corner of said claim; thence northerly feet to a movement of 300 ft being at the corner of said claim; thence northerly corner of said claim; thence northerly feet to the place of beginning.

Dated and posted on the grounds this 35th day of Sept, 1950

Witness my hand and Official Seal, Henry F. Tobias No. 31357 STATE OF ARIZONA

Indorsed	Filed	Method

RECEIVED
B.L.M. AZ STATE OFFICE
SEP 14 1 51 PM '79
PHOENIX, ARIZONA

(Supplemental unrecorded data on reverse.)

Supplemental
but unrecorded
data

Four Queens Lode Claim
Date of Loc./Reloc. 9-25-50
Rec. in Book 287 Page 257

RECEIVED
SEP 12 11 32
BIRMINGHAM

Filed by:

ANAMAX MINING COMPANY (Owner)
P.O. Box 127
Sahuarita, Arizona 85629

APPROXIMATE LOCATION OF CLAIM:

	Section	Township	Range
NE $\frac{1}{4}$	_____	T _____ S	R _____ E
NW $\frac{1}{4}$	<u>14</u>	T <u>18</u> S	R <u>15</u> E
SE $\frac{1}{4}$	<u>15</u>	T <u>18</u> S	R <u>15</u> E
SW $\frac{1}{4}$	<u>14</u>	T <u>18</u> S	R <u>15</u> E

G & SR B&M, Pima County, Arizona

ANAMAX MINING COMPANY
LAND DEPT.

MD SG

8-7-79

STATE OF ARIZONA)
COUNTY OF PIMA) ss.

I hereby certify that the within instrument was filed for record in Pima County, State of Arizona

No. 20194 BOOK 464 PAGE 61

Book 464 DOCKRE Page 61

Date: MAY 12 AM 9:17

Request of:

Witness my hand and Official Seal.

ANNA SULLINGER,

County Recorder

Indexed	Paged	Blotted
<input checked="" type="checkbox"/>	<input checked="" type="checkbox"/>	<input checked="" type="checkbox"/>

By Denver Forbes
Deputy

Denver Forbes

RECORDS OF MINES

Abandoned Mining Claim formerly known as America

AMENDED

**Notice of Mining Location
LODE CLAIM**

TO ALL WHOM IT MAY CONCERN:

This Mining Claim, the name of which is the Annie No. 1 Mining Claim, situate on lands belonging to the United States of America, and in which there are valuable mineral deposits, was entered upon and located for the purpose of exploration and purchase by Denver F. Forbes

A Citizen of the United States of America

(Locator must insert either "a citizen of the United States" or "who has declared his intention of becoming a citizen of the United States.")

the undersigned, on the 10th day of May, 1929

The length of this claim is 1500 feet,

and 1 claim 1105 feet,

in a North Westerly direction and 395

feet in a South Easterly direction from

the center of the discovery shaft, at which this notice is posted, lengthwise of the claim, together

with 300 feet in width of the surface grounds, on each side

of the center of said claim. The general course of the lode deposit and premises is from the

North Westerly to the South Easterly

The claim is situated and located in the Helvetia Mining District, in

Pima County, in the State of Arizona, about 1/2 mile

in a Westerly direction from Snakalus Ranch

adjoins the Bull Doser laying South & Easterly End Line adjoins

The Italian Queen Claim. Bounded on the south by Annie No. 2

The surface boundaries of the claim are marked upon the ground as follows: Beginning at A.

.....

.....

.....

.....

.....

.....

.....

.....

.....

.....

.....

.....

.....

.....

.....

.....

.....

.....

.....

.....

.....

.....

.....

.....

.....

.....

.....

.....

.....

.....

.....

.....

.....

.....

.....

.....

.....

.....

.....

(Supplemental unrecorded data on reverse.)

A.M.C 62779

MAP FILED IN MC 62735

RECEIVED
B.L.M. AZ STATE OFFICE

SEP 14 1 57 PM '19
PHOENIX, ARIZONA

Supplemental
but unrecorded
data

Amended

Annie No. 1 Lode Claim

Date of Amend. 5-10-52

Rec. in Book 464 Page 61

submitted with copy of
Notice of (Mining) Location/Relocation

Date of Loc./Reloc. 2-16-29

Rec. in Book MMM Page 333

Filed by:

ANAMAX MINING COMPANY (Owner)
P.O. Box 127
Sahuarita, Arizona 85629

APPROXIMATE LOCATION OF CLAIM:

	Section	Township	Range
NE $\frac{1}{4}$	<u>15</u>	T <u>18</u> S	R <u>15</u> E
NW $\frac{1}{4}$	<u>15</u>	T <u>18</u> S	R <u>15</u> E
SE $\frac{1}{4}$	<u> </u>	T <u> </u> S	R <u> </u> E
SW $\frac{1}{4}$	<u> </u>	T <u> </u> S	R <u> </u> E

G & SR B&M, Pima County, Arizona

ANAMAX MINING COMPANY
LAND DEPT.

MD SG

8-7-79

MANMS 383779

Notice of Mining Location

LODE CLAIM

TO ALL WHOM IT MAY CONCERN:

This Mining Claim, the name of which is the Anna Ho, I Mining Claim, situate on lands belonging to the United States of America, and in which there are valuable mineral deposits, was entered upon and located for the purpose of exploration and purchase by Albert W. Forbes and Denver T. Forbes-----

the undersigned, on the 16th day of February, 1929

The length of this claim is 1500 feet, and 75

claim 1100 feet in a North Westerly direction

and 400 feet in a South Westerly direction

from the center of the discovery shaft, at which this notice is posted, lengthwise of the claim, together with 300 feet in width of the surface grounds, on each side of the center of the said claim.

The general course of the lode deposit and premises is from the North Westerly to the South Westerly

The claim is situated and located in the Maricopa Mining District, in Pima County, in the State of Arizona, about 1/2 mile in a

Westerly direction from Buckaine Ranch adjoins the Pull Dozer laying South Westerly and line adjoins The Italian Queen Claim bounded on the south by Anna Ho, I

The surface boundaries of the claim are marked upon the ground as follows: Beginning at a

at a point in a Southerly & Westerly direction 270

feet from the discovery shaft (at which this notice is posted) being in the center of the

Westerly end line of said claim, thence Northeastwesterly 300

feet to a Monument of Stone being the North Easterly

corner of said claim; thence North Westerly 1500 feet

to a Monument of Stone being at the North Westerly

corner of said claim; thence South Westerly 300 feet to a Monument---

of said claim; thence South Westerly 300 feet to a Monument---

being at the center of the Westerly corner of said claim;

thence South Westerly 1500 feet to a Monument---

at the South Westerly corner of

said claim, thence North Easterly 300 feet to the place of beginning.

Dated and posted on the Grounds this 16th day of February, 1929.

Albert W. Forbes

Denver F. Forbes

Note:
Abandoned Mining Claim
Formerly known as "America"

Filed and recorded at request of A.W. Forbes Mar 25. A.D. 1929 at 9:33 A.M.

Mabel B. Cooper, County Recorder,
By T. P. [Signature] Deputy.

A MC 62735

AP FILED IN

A MC 62779

RECEIVED
B.L.M. AZ STATE OFFICE
SEP 14 1 51 PM '79
PHOENIX, ARIZONA

(Supplemental unrecorded data on reverse.)

Supplemental
but unrecorded
data

Annie No. I Lode Claim

Date of Loc./Re loc. 2-16-29

Rec. in Book MMM Page 333

submitted with copy of
Amended Notice of (Mining) Location

Date of Amend. 5-10-52

Rec. in Book 464 Page 61

Filed by:

ANAMAX MINING COMPANY (Owner)
P.O. Box 127
Sahuarita, Arizona 85629

ANAMAX MINING COMPANY
LAND DEPT.

MD SG

8-7-79

BOOK 354 PAGE 52
STATE OF ARIZONA
COUNTY OF PIMA

Witness my hand and Official Seal

Indexed	Paged	Noted
<i>✓</i>	<i>✓</i>	<i>✓</i>

I hereby certify that the within instrument was filed for record in Pima County, State of Arizona

ANNA SULLINGER,
County Recorder

Anna Sullinger
County Recorder

No. 20195

Book 354 PAGE 52

FILED IN PIMA COUNTY ARIZONA

By *Denver Forbes*

RECORDS OF MINES

*Rec.
May 12,
1952*

A MC 62780

Abandoned Mining Claim Formerly Known as "Wagon"

AMENDED

Notice of Mining Location LODE CLAIM

TO ALL WHOM IT MAY CONCERN:

This Mining Claim, the name of which is the Annie No. 2 Mining Claim, situate on lands belonging to the United States of America, and in which there are valuable mineral deposits, was entered upon and located for the purpose of exploration and purchase by Denver F. Forbes

A Citizen of the United States of America

(Locator must insert either "a citizen of the United States" or "who has declared his intention of becoming a citizen of the United States.")

the undersigned, on the 10th day of May, 1952

The length of this claim is 1500 feet,

and I claim 65 feet,

in a South Easterly direction and 1435

feet in a North Westerly direction from

the center of the discovery shaft, at which this notice is posted, lengthwise of the claim, together

with 300 feet in width of the surface grounds, on each side

of the center of said claim. The general course of the lode deposit and premises is from the

North Westerly to the South Easterly

The claim is situated and located in the Helvetia Mining District, in

Pima County, in the State of Arizona, about 1/2 mile

in a Westerly direction from Buckalews Ranch

The surface boundaries of the claim are marked upon the ground as follows: Beginning at

at a point in a South Easterly direction 70 feet from

the discovery shaft (at which this notice is posted), being in the center of the Easterly

end line of said claim; thence North Easterly 300 feet to a Monument

being the North East corner of said claim; thence

North Westerly feet to a Monument, being at the

North West corner of said claim; thence South West 300 feet

to a Monument at the center of the Westerly end of said claim;

thence South West 300 feet to a Monument, being at the

South West corner of said claim; thence Southeasterly 1500 feet

to a Monument at the Southeast corner of said claim;

thence Northeasterly 300 feet to the place of beginning.

All done under the provisions of the laws of the United States, and of the State of Arizona.

This is an amended Location Notice of the Annie No. 2

Mining Claim, located by Albert F. Forbes and Denver F. Forbes

on the 16th day of

February, and recorded in Book N. E. N. Page 334 of Record of Mines, at

page 334, in the office of the County Recorder of the aforesaid County of Pima,

to which reference is hereby made, and this amended Location Notice is made and posted to correct

errors in the description in the said original Location Notice.

Dated and posted on the ground this 10th day of May, 1952.

Witness.

Catherine M. Forbes

RECEIVED
B.L.M. AZ STATE OFFICE
SEP 14 1 52 PM '52

MAP FILED IN MC 62780

*Posted
May 10
1952*

(Supplemental unrecorded data on reverse.)

Supplemental
but unrecorded
data

Amended

Annie No. 2 Lode Claim

Date of Amend. 5-10-52

Rec. in Book 464 Page 62

submitted with copy of
Notice of (Mining) Location/~~Relocation~~

Date of Loc./Releas 2-16-29

Rec. in Book MMM Page 334

Filed by:

ANAMAX MINING COMPANY (Owner)
P.O. Box 127
Sahuarita, Arizona 85629

RECEIVED
BIRMINGHAM OFFICE
SEP 14 1 25 PM '52
HONORARY ASSISTANT

APPROXIMATE LOCATION OF CLAIM:

	Section	Township	Range
NE $\frac{1}{4}$	_____	T _____ S	R _____ E
NW $\frac{1}{4}$	15	T 18 S	R 15 E
SE $\frac{1}{4}$	_____	T _____ S	R _____ E
SW $\frac{1}{4}$	_____	T _____ S	R _____ E

G & SR B&M, Pima County, Arizona

ANAMAX MINING COMPANY
LAND DEPT.
MD SG

8-7-79

Abandoned Mining Claim formerly known as "Fagus"

Notice of Mining Location LODE CLAIM

TO ALL WHOM IT MAY CONCERN:

This Mining Claim, the name of which is the Amble No. 2 Mining Claim, situate on lands belonging to the United States of America, and in which there are valuable mineral deposits, was entered upon and located for the purpose of exploration and purchase by Albert W. Forbes and Denver F. Forbes

the undersigned, on the 16th day of February, 1922

The length of this claim is 1500 feet, and 70 feet in a South Easterly direction

and 1430 feet in a North Westerly direction

from the center of the discovery shaft, at which this notice is posted, lengthwise of the claim, together with 300 feet in width of the surface grounds, on each side of

(the center of the said claim.

The general course of the lode deposit and premises is from the North Westerly to the South Easterly

The claim is situated and located in the Helvetia Mining District, in Prima County, in the State of Arizona, about 1/2 mile in a Westerly direction from Duokaleva Ranch

The surface boundaries of the claim are marked upon the ground as follows: Beginning at

at a point in a South Easterly direction 70

feet from the discovery shaft (at which this notice is posted) being in the center of the Easterly end line of said claim, thence North Easterly 300

feet to a Monument being the North East corner of said claim; thence North Westerly 1500 feet

to a Monument being at the North West corner of said claim; thence South West 300 feet to a Monument

of said claim; thence South West 300 feet to a Monument being at the South West corner of said claim;

thence Southeasterly 1500 feet to a Monument being at the South West corner of said claim;

said claim, thence Northeasterly 300 feet to the place of beginning

Dated and posted on the grounds this 16th day of February, 1922.

Albert W. Forbes
Denver F. Forbes

RECEIVED
S.L.M. AZ STATE OFFICE
SEP 14 1 51 PM '79
PHOENIX, ARIZONA

Note
Abandoned Mining Claim
formerly known as "Fagus"
Filed and recorded at request of A.W. Forbes Mar 25 A.D. 1922 at 9:34 A.M.

Mabel B. Cooper, County Recorder,
By F. D. [Signature] Deputy.

MAP FILED IN
A MC 62735

(Supplemental unrecorded data on reverse.)

Supplemental
but unrecorded
data

Annie No. 2

Lode Claim

Date of Loc./Relec. 2-16-29

Rec. in Book MMM Page 334

Submitted with copy of
Amended Notice of (Mining) Location

Date of Amend. 5-10-52

Rec. in Book 464 Page 62

Filed by:

ANAMAX MINING COMPANY (Owner)
P.O. Box 127
Sahuarita, Arizona 85629

RECEIVED
FREDERICK, ARIZONA
DEC 14 1 23 PM '59

ANAMAX MINING COMPANY
LAND DEPT.

M.D. SG

8-7-79

RECORDED
B.L.M. AZ 5181
2009 464

SEP 14 1 52 PM '79

PHOENIX, ARIZONA

Notice of Mining Location

LODE CLAIM

TO ALL WHOM IT MAY CONCERN:

This Mining Claim, the name of which is the Corner Stone Mining Claim, situate on lands belonging to the United States of America, and in which there are valuable mineral deposits, was entered upon and located for the purpose of exploration and purchase by A. W. Forbes and Denver F. Forbes, Citizens of the United States

the undersigned, on the 1st day of April, 1929

The length of this claim is 1450 feet in a North Westerly direction
claim 1450 feet in a South Easterly direction
and 50 feet in a South Easterly direction

from the center of the discovery shaft, at which this notice is posted, lengthwise of the claim, together with 300 feet in width of the surface grounds, on each side of the center of the said claim.

The general course of the lode deposit and premises is from the North Westerly to the South Easterly

The claim is situated and located in the Helvetic Mining District, in Pima County, in the State of Arizona, about 3/4 of a mile westerly in a

Westerly direction Bucklaws Ranch and is the extension of the Bulldozer Patented Mining Claim - Butting on the North Westerly End line of the Bulldozer

The surface boundaries of the claim are marked upon the ground as follows: Beginning at Monument of Stone located 50 feet in a South Easterly direction at a point in a South Easterly direction 50

feet from the discovery shaft (at which this notice is posted) being in the center of the South Easterly end line of said claim, thence 300 Southeasterly and line of said claim, thence 300 feet to a Monument of stones being the Southeasterly corner of said claim; thence 1500 feet

to a Monument being at the North Easterly corner of said claim; thence Southwesterly feet to a 300 at the center of the Northwesterly end

of said claim; thence 300 feet to a Monument being at the Northwesterly corner of said claim; thence 1500 feet to a Monument of stones corner of

said claim, thence 300 feet to the place of beginning.

Dated and posted on the grounds this 1st day of April, 1929
Abandoned Claim Formerly Known as A. W. Forbes
Keystone. Denver F. Forbes

Witness Glas. A. Gass
Filed and recorded at request of Albert W. Forbes May 25, A. D. 1929 at 9:44 A. M.

Mabel B. Cooper, County Recorder
By B. Jackson Deputy.

(Supplemental unrecorded data on reverse.)

MAP FILED IN A MC 62785

RECEIVED
 SEP 14 1 25 PM '79
 PHOENIX ARIZONA

Supplemental
 but unrecorded
 data

Corner Stone _____ Lode Claim
 Date of Loc./Relec. 4-1-29
 Rec. in Book MMM Page 464

Filed by:

ANAMAX MINING COMPANY (Owner)
 P.O. Box 127
 Sahuarita, Arizona 85629

APPROXIMATE LOCATION OF CLAIM:

	Section	Township	Range
NE $\frac{1}{4}$	_____	T _____ S	R _____ E
NW $\frac{1}{4}$	<u>15</u>	T <u>18</u> S	R <u>15</u> E
SE $\frac{1}{4}$	_____	T _____ S	R _____ E
SW $\frac{1}{4}$	<u>10</u>	T <u>18</u> S	R <u>15</u> E

G & SR B&M, Pima County, Arizona

ANAMAX MINING COMPANY
 LAND DEPT.

M.D. **SG**

8-7-79

A M C 62782

STATE OF ARIZONA
COUNTY OF PIMA

I hereby certify that the within instrument was filed for record in Pima County, State of Arizona

No. 20201

Book 464 DOCKET 68
Date 1932 NOV 12 AM 9:37
Request of:

Witness my hand and Official Seal.

ANNA SULLINGER,
County Recorder

Indexed	Paged	Blotted
<input checked="" type="checkbox"/>	<input checked="" type="checkbox"/>	<input checked="" type="checkbox"/>

By Denver Forbes
Denver Forbes

Abandoned Mining Claim formerly known as Tacoma Located by Walter J. Brooks, November 6th, 1903.

AMENDED

Notice of Mining Location LODE CLAIM

TO ALL WHOM IT MAY CONCERN:

This Mining Claim, the name of which is the Corner Stone No. 1 Mining Claim, situate on lands belonging to the United States of America, and in which there are valuable mineral deposits, was entered upon and located for the purpose of exploration and purchase by Denver F. Forbes

A Citizen of the United States of America

(Locator must insert either "a citizen of the United States" or "who has declared his intention of becoming a citizen of the United States.")

the undersigned, on the 10th day of May 1932

The length of this claim is 1500 feet

and 1 claim 1455 feet

in a Northwesterly direction and 45

feet in a Southeasterly direction from

the center of the discovery shaft, at which this notice is posted, lengthwise of the claim, together

with 300 feet in width of the surface grounds, on each side

of the center of said claim. The general course of the lode deposit and premises is from the

Northwesterly to the Southeasterly

The claim is situated and located in the Helvetia Mining District, in

Pima County, in the State of Arizona, about 3/4 mile

in a Westerly direction from Brokaw's Ranch

and is the Northwestern Extension of Claim Annie No. 1

The surface boundaries of the claim are marked upon the ground as follows: Beginning at

Monument of Stone

at a point in a Southeasterly direction 45 feet from

the discovery shaft (at which this notice is posted), being in the center of the Easterly

end line of said claim; thence 300 North Easterly feet to a Monument of

Stone being the North East corner of said claim; thence

1500 North Westerly feet to a Monument of Stone, being at the

North West corner of said claim; thence South Westerly 300 feet

to a Monument of Stone at the center of the Westerly end of said claim;

thence Southwesterly 300 feet to a Monument of Stone, being at the

Southwesterly corner of said claim; thence Southeasterly 1500 feet

to a Monument of Stones at the Southeasterly corner of said claim;

thence Northwesterly 300 feet to the place of beginning.

All done under the provisions of the laws of the United States, and of the State of Arizona.

This is an amended Location Notice of the Corner Stone No. 1

Mining Claim, located by Albert W. Forbes and Denver F. Forbes

on the 10th day of May 1932

and recorded in Book N M N Page 465 of Record of Mines, at

page 465 in the office of the County Recorder of the aforesaid County of Pima

to which reference is hereby made, and this amended Location Notice is made and posted to correct

errors in the description in the said original Location Notice

Dated and posted on the ground this 10th day of May 1932

Witness.

Catherine W. Forbes

Denver Forbes

(Supplemental unrecorded data on reverse)

RECEIVED
STATE OFFICE

MAP FILED A M C 62735

Supplemental
but unrecorded
data

Amended

Corner Stone No. 1 Lode Claim

Date of Amend. 5-10-52

Rec. in Book 464 Page 68

submitted with copy of
Notice of (Mining) Location/Relocation

Date of Loc./Reloc. 4-1-29

Rec. in Book MMM Page 465

Filed by:

ANAMAX MINING COMPANY (Owner)
P.O. Box 127
Sahuarita, Arizona 85629

RECEIVED
MAY 11 1 25 PM '52
LAND DEPARTMENT
ARIZONA

APPROXIMATE LOCATION OF CLAIM:

	Section	Township	Range
NE $\frac{1}{4}$	<u> </u>	T <u> </u> S	R <u> </u> E
NW $\frac{1}{4}$	<u>15</u>	T <u>18</u> S	R <u>15</u> E
SE $\frac{1}{4}$	<u> </u>	T <u> </u> S	R <u> </u> E
SW $\frac{1}{4}$	<u>10</u>	T <u>18</u> S	R <u>15</u> E

G & SR B&M, Pima County, Arizona

ANAMAX MINING COMPANY
LAND DEPT.

MD SG

8-7-79

mmm465

RECEIVED
B.L.M. AZ STATE OFFICE

SEP 14 1 52 PM '79

PHOENIX, ARIZONA

Notice of Mining Location

LODE CLAIM

TO ALL WHOM IT MAY CONCERN:

This Mining Claim, the name of which is the Corner Stone No. 1 Mining Claim, situate on lands belonging to the United States of America, and in which there are valuable mineral deposits, was entered upon and located for the purpose of exploration and purchase by Albert W. Forbes and Denver F. Forbes, Citizens of the United States

the undersigned, on the 1st day of April, 1929
The length of this claim is 1500 feet, and we
claim 1450 feet in a Northwesterly direction
and 50 feet in a Southeasterly direction
from the center of the discovery shaft, at which this notice is posted, lengthwise of the claim, together
with 300 feet in width of the surface grounds, on each side of
the center of the said claim.

The general course of the lode deposit and premises is from the Northwesterly to the
Southeasterly

The claim is situated and located in the Helvetia Mining District, in
Pima County, in the State of Arizona, about 3/4 mile in a
Westerly direction from Bucklew's Ranch and is
the Northwestern Extension of Claim Annie No. 1.

The surface boundaries of the claim are marked upon the ground as follows: Beginning at
Monument of Stone
at a point in a Southeasterly direction 50
feet from the discovery shaft (at which this notice is posted) being in the center of the
Easterly end line of said claim, thence 300 North Easterly
feet to a Monument of stone being the North East
corner of said claim; thence 1500 North Westerly feet
to a Monument of Stone, being at the North West
corner of said claim; thence South Westerly 200 feet to a Monument of Stone
at the center of the Westerly end
of said claim; thence Southwesterly 300 feet to a Monument of stone
being at the Southwesterly corner of said claim;
thence Southeasterly 1500 feet to a Monument of Stones
at the Southeasterly corner of
said claim, thence Northeasterly 300 feet to the place of beginning.

Dated and posted on the grounds this 1st. day of April, 1929.

Abandoned Mining Claim known as Tacony.
located November 6th. 1903 by Walter J.
Brooks.

Albert W. Forbes
Denver F. Forbes

Witness Chas. Cass.

Filed and recorded at request of Albert W. Forbes, May 25, A. D. 1929 at 9:44 A. M.

Mabel B. Cooper, County Recorder
By B. Jacobson Deputy.

(Supplemental unrecorded data on reverse.)

MAP FILED IN

A MC 62735

Supplemental
but unrecorded
data

RECEIVED
B.L.M. AZ. SA. M.I.B.
SEP 14 1952
TUCSON, ARIZONA

Corner Stone No. I Lode Claim
Date of Loc./Relec. 4-1-29
Rec. in Book MMM Page 465

submitted with copy of
Amended Notice of (Mining) Location

Date of Amend. 5-10-52
Rec. in Book 464 Page 68

Filed by:
ANAMAX MINING COMPANY (Owner)
P.O. Box 127
Sahuarita, Arizona 85629

ANAMAX MINING COMPANY
LAND DEPT.
MD SG
8-7-79

A MC 62783

STATE OF ARIZONA)
COUNTY OF PIMA)

I hereby certify that the within instrument was filed for record in Pima County, State of Arizona

No. 20202 BOOK 464 PAGE 69

Book 464 DOCKET Page 69

Date: MAY 12 AM 9:18

Witness my hand and Official Seal.

ANNA SULLINGER,
County Recorder

Indexed	Paged	Blotted
✓	✓	✓

By: *Denver Forbes*
Request of: *Denver Forbes*

RECORDS OF MINES

Abandoned Mining Claim formerly known as Maryland.

AMENDED

Notice of Mining Location

LODE CLAIM

TO ALL WHOM IT MAY CONCERN:

This Mining Claim, the name of which is the Corner Stone No. 3 Mining Claim, situate on lands belonging to the United States of America, and in which there are valuable mineral deposits, was entered upon and located for the purpose of exploration and purchase by Denver F. Forbes

A Citizen of the United States of America.

the undersigned, on the 10th day of May, 1952

The length of this claim is 1500 feet, and 1 claim 70 feet, in a Southeasterly direction and 1430 feet in a Northwesterly direction from the center of the discovery shaft, at which this notice is posted, lengthwise of the claim, together with 300 feet in width of the surface grounds, on each side of the center of said claim. The general course of the lode deposit and premises is from the Northwesterly to the Southeasterly

The claim is situated and located in the Helvetia Mining District, in Pima County, in the State of Arizona, about 1/2 mile in a Northwesterly direction from Buckalew's Ranch

The surface boundaries of the claim are marked upon the ground as follows: Beginning at A Monument of Stones

at a point in a Southeasterly direction 70 feet from the discovery shaft (at which this notice is posted), being in the center of the Easterly end line of said claim; thence Northeasterly 300 feet to a Monument of stones, being the Northeasterly corner of said claim; thence Northwesterly 1500 feet to a Monument of stones, being at the Northwesterly corner of said claim; thence Southwesterly 300 feet to a Monument of stones at the center of the Westerly end of said claim; thence Southwesterly 300 feet to a Monument of stones being at the Southwesterly corner of said claim; thence Southeasterly 1500 feet to a Monument of stones at the Southeasterly corner of said claim; thence Northeasterly 300 feet to the place of beginning.

All done under the provisions of the laws of the United States, and the State of Arizona. This is an amended Location Notice of the Corner Stone No. 3 Mining Claim, located by Albert W. Forbes and Denver F. Forbes on the 1st day of April 1952, and recorded in Book M.M.M. Page 467 of Record of Mines, at page 467, in the office of the County Recorder of the aforesaid County of Pima to which reference is hereby made, and this amended Location Notice is made and posted to correct errors in the description in the said original Location Notice

Dated and posted on the grounds this 10th day of May 1952

Witness *Denver F. Forbes*

RECEIVED
B.L.M. AZ STATE OFFICE
SEP 14 1 52 PM '79
PHOENIX, ARIZONA

MAP FILED IN

A MC 62735

Supplemental unrecorded data on reverse.

Supplemental
but unrecorded
data

Amended

Corner Stone No.3 Lode Claim

Date of Amend. 5-10-52

Rec. in Book 464 Page 69

submitted with copy of
Notice of (Mining) Location/Relocation

Date of Loc./~~Reloc.~~ 4-1-29

Rec. in Book MMM Page 467

Filed by:

ANAMAX MINING COMPANY (Owner),
P.O. Box 127
Sahuarita, Arizona 85629

RECEIVED
B.L.M. AS STAFF OFFICE
PHOENIX, ARIZONA
SEP 11 1 25 PM '79

APPROXIMATE LOCATION OF CLAIM:

	Section	Township	Range
NE $\frac{1}{4}$	_____	T _____ S	R _____ E
NW $\frac{1}{4}$	15	T 18 S	R 15 E
SE $\frac{1}{4}$	_____	T _____ S	R _____ E
SW $\frac{1}{4}$	10	T 18 S	R 15 E

G & SR B&M, Pima County, Arizona

ANAMAX MINING COMPANY
LAND DEPT.

8-7-79 ms & md

Book MMM
Pg. 467

RECEIVED
B.L.M. AZ STATE OFFICE

SEP 14 1 52 PM '79

Notice of Mining Location

LODE CLAIM

PHOENIX, ARIZONA

TO ALL WHOM IT MAY CONCERN:

This Mining Claim, the name of which is the Corner Stone No. 3
Mining Claim, situate on lands belonging to the United States of America, and in which there are
valuable mineral deposits, was entered upon and located for the purpose of exploration and purchase
by Albert W. Forbes and Denver P. Forbes
Citizens of the United States

the undersigned, on the 1st. day of April, 1979

The length of this claim is 1500 feet, and no
claim 75 feet in a Southeasterly direction
and 1425 feet in a Northwesterly direction
from the center of the discovery shaft, at which this notice is posted, lengthwise of the claim, together
with 300 feet in width of the surface grounds, on each side of
the center of the said claim.

The general course of the lode deposit and premises is from the Northwesterly to the
Southeasterly

The claim is situated and located in the Helvetia Mining District, in
Pima County, in the State of Arizona, about 1/2 mile in a
Northwesterly direction from Buckslew's Ranch

The surface boundaries of the claim are marked upon the ground as follows: Beginning at
a monument of stones
at a point in a Southeasterly direction 75
feet from the discovery shaft (at which this notice is posted) being in the center of the
Easterly end line of said claim, thence Northeasterly 300
feet to a Monument of stones being the Northeasterly
corner of said claim; thence Northwesterly 1500 feet
to a Monument of stones, being at the Northwesterly
corner of said claim; thence Southwesterly 300 feet to a Monument of stones
at the center of the Westerly end
of said claim; thence Southwesterly 300 feet to a Monument of stones
being at the Southwesterly corner of said claim;
thence Southeasterly 1500 feet to a Monument of stones
at the Southeasterly corner of
said claim, thence Northeasterly 300 feet to the place of beginning.

Dated and posted on the grounds this 1st. day of April, 1979.

Abandoned Mining Claim formerly Albert W. Forbes
known as Maryland. Denver P. Forbes

Witness Chas Cass

Filed and recorded at request of Albert W. Forbes May 25, A. D. 1979 at 9:44 A. M.

Mabel B. Cooper, County Recorder

By B. Jacobson Deputy.

(Supplemental unrecorded data on reverse.)

MAP FILED IN
A MC
62783
5-29-79

Supplemental
but unrecorded
data

Corner Stone No. 3 Lode Claim

Date of Loc./Relec. 4-1-29

Rec. in Book MMM Page 467

Submitted with copy of
Amended Notice of (Mining) Location

Date of Amend. 5-10-52

Rec. in Book 464 Page 69

Filed by:

ANAMAX MINING COMPANY (Owner)
Box 127
Sahuarita, Arizona 85629

ANAMAX MINING COMPANY
LAND DEPT.

8-7-79 ms & md

BOOK 464 PAGE 66

STATE OF ARIZONA

COUNTY OF PIMA

Witness my hand and Official Seal.

Indexed	Paged	Filed
<i>[initials]</i>	<i>[initials]</i>	<i>[initials]</i>

I hereby certify that the within instrument was filed for record in Pima County, State of Arizona

ANNA SULLINGER,

County Recorder

[Signature]

No. 20199

Book 464 Page 66

Date: 1952 MAY 12 AM 9:17

Request of:

Denver Forbes

RECORDS OF MINES

Abandoned Mining Claim known formerly as "Cherry"

AMENDED

Notice of Mining Location LODE CLAIM

TO ALL WHOM IT MAY CONCERN:

This Mining Claim, the name of which is the Cherry Mining Claim, situate on lands belonging to the United States of America, and in which there are valuable mineral deposits, was entered upon and located for the purpose of exploration and purchase by Denver F. Forbes

A citizen of the United States of America

(Locator must insert either "a citizen of the United States" or "who has declared his intention of becoming a citizen of the United States.")

the undersigned, on the 10th day of May, 1952

The length of this claim is 1500 feet,

and 1 claim 1405 feet,

in a Northwesterly direction and 95 feet in a Southeasterly

direction from the center of the discovery shaft, at which this notice is posted, lengthwise of the claim, together with 300

feet in width of the surface grounds, on each side of the center of said claim. The general course of the lode deposit and premises is from the

Northerly to the Southerly

The claim is situated and located in the Helvetia Mining District, in

Pima County, in the State of Arizona, about 1/4 mile

in a Southerly direction from Backelow Ranch

The surface boundaries of the claim are marked upon the ground as follows: Beginning at

at a point in a Southerly direction 95 feet from

the discovery shaft (at which this notice is posted), being in the center of the Southerly

end line of said claim; thence Northeasterly 300 feet to a Monument

, being the Northeast corner of said claim; thence

Northwesterly 1500 feet to a Monument, being at the

Northwesterly corner of said claim; thence Southwesterly 300 feet

to a Monument at the center of the Northerly end of said claim;

thence Southwesterly 300 feet to a Monument, being at the

Southwesterly corner of said claim; thence Southeasterly 1500 feet

to a Monument at the Southeasterly corner of said claim;

thence Northeasterly 300 feet to the place of beginning.

All done under the provisions of the laws of the United States, and of the State of Arizona.

This is an amended Location Notice of the Cherry

Mining Claim, located by Albert W. Forbes and Denver F. Forbes

on the 26th day of January, 1952

and recorded in Book 464 Page 66 of Record of Mines, at

page 330, in the office of the County Recorder of the aforesaid County of Pima

to which reference is hereby made, and this amended Location Notice is made and posted to correct

errors in the description in the said original Location Notice

Dated and posted on the ground this 10th day of May, 1952

Witness.

Catherine M. Forbes

Denver F. Forbes

RECEIVED
B.L.M. AZ STATE OFFICE
PHOENIX, ARIZONA
MAY 15 1952 PM 1:59

MAP FILED IN

A MC 62784
A MC 62735

(Supplemental unrecorded data on reverse.)

Supplemental
but unrecorded
data

Amended

Cherry Lode Claim

Date of Amend. 5-10-52

Rec. in Book 464 Page 66

submitted with copy of
Notice of (Mining) Location/~~Relocation~~

Date of Loc./Reloc. 1-26-29

Rec. in Book MMM Page 330

Filed by:

ANAMAX MINING COMPANY (Owner)
P.O. Box 127
Sahuarita, Arizona 85629

RECEIVED
SEP 11 1952
ARIZONA MINING

APPROXIMATE LOCATION OF CLAIM:

	Section	Township	Range
NE $\frac{1}{4}$	<u>15</u>	T <u>18</u> S	R <u>15</u> E
NW $\frac{1}{4}$	<u>14</u>	T <u>18</u> S	R <u>15</u> E
SE $\frac{1}{4}$	<u>15</u>	T <u>18</u> S	R <u>15</u> E
SW $\frac{1}{4}$	<u>14</u>	T <u>18</u> S	R <u>15</u> E

G & SR B&M, Pima County, Arizona

ANAMAX MINING COMPANY
LAND DEPT.

MD SG

8-7-79

mmm 330

Abandoned Mining Claim known formerly as "Juniper"

RECEIVED
B.L.M. AZ STATE OFFICE

Notice of Mining Location

LODE CLAIM

SEP 14 1 52 PM '79
PHOENIX, ARIZONA

A MC
62784

TO ALL WHOM IT MAY CONCERN:

This Mining Claim, the name of which is the Cherry Mining Claim, situate on lands belonging to the United States of America, and in which there are valuable mineral deposits, was entered upon and located for the purpose of exploration and purchase by Albert W. Forbes and Denver F. Forbes

the undersigned, on the 26th day of January, 1929
The length of this claim is 1500 feet, and we
claim 1400 feet in a Northwesterly direction
and 100 feet in a Southeasterly direction
from the center of the discovery shaft, at which this notice is posted, lengthwise of the claim, together
with 300 feet in width of the surface grounds, on each side of
the center of the said claim.

The general course of the lode deposit and premises is from the Northerly to the
Southerly

The claim is situated and located in the Helvetia Mining District, in
Pima County, in the State of Arizona, about 1/4 Mile in a
Southerly direction from Buckelow Ranch

The surface boundaries of the claim are marked upon the ground as follows: Beginning at
at a point in a Southerly direction 100
feet from the discovery shaft (at which this notice is posted) being in the center of the
Southerly end line of said claim, thence Northeasterly 300
feet to a Monument being the Northeast
corner of said claim; thence Northwesterly 1500 feet
to a Monument being at the Northwesterly
corner of said claim; thence Southwesterly 300 feet to a Monument
at the center of the Northerly end
of said claim; thence Southwesterly 300 feet to a Monument
thence Southeasterly 1500 feet to a Monument
being at the Southwesterly corner of said claim;
thence Southeasterly 1500 feet to a Monument
at the Southeasterly corner of
said claim, thence Northeasterly 300 feet to the place of beginning.

Dated and posted on the grounds this 26th day of January, 1929.

Note Abandoned Mining Claim
Formerly known as "Juniper"

Albert W. Forbes

Denver F. Forbes

Filed and recorded at request of A. W. Forbes Mar 25 A.D. 1929 at 9:30 A.M.

Mabel B. Cooper, County Recorder

By J. M. [Signature] Deputy.

(Supplemental unrecorded data on reverse.)

A MC
62735

Supplemental
but unrecorded
data

RECEIVED
B. M. & STATE OFFICE
SEP 14 1 25 PM '52
PHOENIX, ARIZONA

Cherry

Lode Claim

Date of Loc./Relec. 1-26-29

Rec. in Book MMM Page 330

Submitted with copy of
Amended Notice of (Mining) Location

Date of Amend. 5-10-52

Rec. in Book 464 Page 66

Filed by:

ANAMAX MINING COMPANY (Owner)
P.O. Box 127
Sahuarita, Arizona 85629

ANAMAX MINING COMPANY
LAND DEPT.

~~MD SG~~

8-7-79

By whom my Seal and Official Seal.

SS (Notary Public for record)

IDA MAE SWYTH

Date: MW 8 75 40 50 AM


County Recorded

Request of Carroll Mining Co

By Richard D. Hoffman

Fee: 20

AMENDED



Notice of Mining Location

LODE CLAIM

TO ALL WHOM IT MAY CONCERN:

TELEMETER FRACTION

This Mining Claim, the name of which is the TELEMETER FRACTION Mining Claim, situate on lands belonging to the United States of America, and in which there are valuable mineral deposits, was entered upon and located for the purpose of exploration and purchase by ANAMAX MINING COMPANY, an Arizona general

partnership (Locatee must insert: either "a citizen of the United States" or "who has declared his intention of becoming a citizen of the United States.")

the undersigned, on the 2nd day of May, 1975

and We claim 23.5 feet,

in a S 79° 32' 07" W direction and 50 feet,

the center of the discovery shaft, at which this notice is posted, lengthwise of the claim, together with 47' feet in width of the surface grounds, on each side

of the center of said claim. The general course of the lode deposit and premises is from the SW to the NE

The claim is situated and located in the Helvetia Mining District, in Pima County, in the State of Arizona, about 14 miles

in a SE direction from Saharita, Ariz.

From the SW Cor. The Cor. of Secs. 14, 15, 22 + 23,

T 18 S, R 15 E, G + S R + M, bears S 54° 40' 10" W,

1282.29 ft. dist

The surface boundaries of the claim are marked upon the ground as follows: Beginning at a wood post, 4" x 4" x 4"

at a point in a S 79° 32' 07" W direction 23.5 feet from

the discovery shaft (at which this notice is posted), being in the center of the West

end line of said claim; thence N 17° 24' 25" W, 47.02 feet to a wood post + iron

post W/lass Co. being the NW corner of said claim; thence N 77° 32' 07" E, 82.02 feet to a wood post + iron

NE corner of said claim; thence S 17° 24' 25" E, 42.02 feet

to a wood post, 4" x 4" x 4" at the center of the East end of said claim;

thence S 17° 24' 25" E, 47.02 feet to a wood post + iron post W/lass Co. being at the

SE corner of said claim; thence S 79° 32' 07" W, 82.02 feet

to a wood post + iron post W/lass Co. being at the SW corner of said claim;

thence N 17° 24' 25" W, 47.02 feet to the place of beginning.

All done under the provisions of the laws of the United States, and of the State of Arizona.

This is an amended Location Notice of the TELEMETER FRACTION

Mining Claim, located by Banco Mining Company, a Nevada

Corporation on the 22nd day of

March, 1963, and recorded in Book 2075 of Record of Mines, at

page 381, in the office of the County Recorder of the aforesaid County of Pima,

to which reference is hereby made, and this amended Location Notice is made and posted to correct

errors in the description in the said original Location Notice _____

Dated and posted on the ground this 15th day of May, 1975

Anamax Mining Company

BOOK 5013 PAGE 156

802

FORM 97 P.B.S.W. OFFICE PRODUCTS CO.

RECEIVED B.L.M. AZ STATE OFFICE SEP 14 1 52 PM '79

PHOENIX, ARIZONA

MAP FILED INC 62735

Supplemental
but unrecorded
data

Amended

TELEMETER FRACTION Lode Claim

Date of Amend. 5-2-75

Rec. in Book 5013 Page 166

submitted with copy of
Notice of (Mining) Location/~~Relocation~~

Date of Loc./~~Reloc.~~ 3-22-63

Rec. in Book 2075 Page 381

Filed by:

ANAMAX MINING COMPANY (Owner)
P.O. Box 127
Sahuarita, Arizona 85629

SEP 11 10 54 AM '79
374

APPROXIMATE LOCATION OF CLAIM:

	Section	Township	Range
NE $\frac{1}{4}$	_____	T _____ S	R _____ E
NW $\frac{1}{4}$	_____	T _____ S	R _____ E
SE $\frac{1}{4}$	_____	T _____ S	R _____ E
SW $\frac{1}{4}$	<u>14</u>	T <u>18</u> S	R <u>15</u> E

G & SR B&M, Pima County, Arizona

ANAMAX MINING COMPANY
LAND DEPT.

MD SG

8-7-79

RECORDS OF MINES

FILED MAR 25 1963 AM 8:56
A MC 62785

STATE OF ARIZONA)
COUNTY OF PIMA)

I hereby certify that the within instrument was filed for record in PIMA County, State of Arizona

No. 21648
Book 2075 Page 381

Witness my hand and Official Seal.

ANNA SULLINGER
County Recorder

Date: 1963 MAR 25 AM 8:56
Request of: Banner Mining Co.

Indexed	Paged	Blotted
<i>[initials]</i>		<i>[initials]</i>

By *B. Stephen*
Deputy Fee: 1.00

Notice of Mining Location

LODE CLAIM

TO ALL WHOM IT MAY CONCERN:

This Mining Claim, the name of which is the TELEMETER FRACTION Mining Claim, situate on lands belonging to the United States of America, and in which there are valuable mineral deposits, was entered upon and located for the purpose of exploration and purchase by BANNER MINING COMPANY, A NEVADA CORPORATION TUCSON, ARIZONA

(Locator must insert either "a citizen of the United States" or "who has declared his intention of becoming a citizen of the United States.")
the undersigned, on the 22 day of MARCH, 1963
The length of this claim is 120 feet,
and WE claim CLAIM 60 feet,
in a NORTHEASTERLY direction and 60 feet in a SOUTHWESTERLY direction from the center of the discovery shaft, at which this notice is posted, lengthwise of the claim, together with 50 feet in width of the surface grounds, on each side of the center of said claim. The general course of the lode deposit and premises is from the NORTHEAST to the SOUTHWEST

The claim is situated and located in the HELVETIA Mining District, in PIMA County, in the State of Arizona, about 6920 FT in a NORTHWESTERLY direction from SOUTHWEST USMM No. 1 AND BOUNDED ON THE NORTHWEST BY THE BLACKHAWK (Pat'd) CLAIM, ON THE EAST BY THE TELEMETER (Pat'd) CLAIM AND ON THE WEST BY THE NEWMAN (Pat'd) CLAIM.

The surface boundaries of the claim are marked upon the ground as follows: Beginning at A POST BEING THE WEST END CENTER OF THE TELEMETER (Pat'd) CLAIM at a point in a NORTHEASTERLY direction 60 feet from the discovery shaft (at which this notice is posted), being at the center of the Lead Mine of said claim; thence SOUTHWEST 108 feet to a POST SOUTH corner of said claim; thence AND THE SOUTHWEST CORNER OF THE TELEMETER (Pat'd) CLAIM being at the corner of said claim; thence at the center of the end of said claim; thence NORTHWEST 66 feet to a POST being at the WEST corner of said claim; thence WEST 66 feet to a POST being at the WEST corner of said claim; thence NORTHEAST 75 feet to the place of beginning.

Dated and posted on the grounds this 22 day of MARCH, 1963
WITNESS: *[Signature]* BANNER MINING COMPANY
[Signature] G. E. Jackson, Proj. Engineer

RECEIVED
B.L.M. AZ STATE OFFICE
SEP 14 1 52 PM '79
PHOENIX, ARIZONA

(Supplemental unrecorded data on reverse.)

MAP FILED MC 62735

Supplemental
but unrecorded
data

TELEMETER FRACTION

Lode Claim

Date of Loc./Reloc. 3-22-63

Rec. in Book 2075 Page 381

submitted with copy of
Amended Notice of (Mining) Location

Date of Amend. 5-2-75

Rec. in Book 5013 Page 166

Filed by:

ANAMAX MINING COMPANY (Owner)
P.O. Box 127
Sahuarita, Arizona 85629

ANAMAX MINING COMPANY
LAND DEPT.


MD SG

8-7-79

STATE OF ARIZONA
COUNTY OF PIMA

I hereby certify that the within instrument was filed for record in Pima County, State of Arizona Book 5013 Page 164

RECEIVED
L.M. AZ STATE OFFICE
No. 35004



IDA MAE SMYTH
County Recorder
By [Signature]
AMENDED
Date: May 8 76 10 53 AM
Request of: Banner Mining Co
PHOENIX, ARIZONA
Fee: 2.00

Notice of Mining Location LODE CLAIM

TO ALL WHOM IT MAY CONCERN:

This Mining Claim, the name of which is the WEST END FRACTION Mining Claim, situate on lands belonging to the United States of America, and in which there are valuable mineral deposits, was entered upon and located for the purpose of exploration and purchase by Anamax Mining Company, an Arizona general partnership

(Locator must insert either "a citizen of the United States" or "who has declared his intention of becoming a citizen of the United States.")
the undersigned, on the 2nd day of May, 1975

The length of this claim is 82.32 feet,
and We claim 25.6 feet,
in a S 72° 35' 35" W direction and 56.72
feet in a N 72° 35' 35" E direction from
the center of the discovery shaft, at which this notice is posted, lengthwise of the claim, together
with 70' feet in width of the surface grounds, on each side
of the center of said claim. The general course of the lode deposit and premises is from the
SW to the NE

The claim is situated and located in the Helvetia Mining District, in
Pima County, in the State of Arizona, about 14 miles
in a SE direction from Sahuacita, Ariz
From the SW Cor, the Cor. of Secs. 14, 15, 22 + 23,
T 18 S, R 15 E, G + SRA + M, bears S 59° 02' 30" W,
1255.43 ft. dist.

The surface boundaries of the claim are marked upon the ground as follows: Beginning at
a wood post, 4" x 4" x 4 1/2'

at a point in a S 72° 35' 35" W direction 25.6 feet from
the discovery shaft (at which this notice is posted), being in the center of the West
end line of said claim; thence N 17° 24' 25" W, 76.63 feet to a wood post + iron
post w/ Brass Cap being the NW corner of said claim; thence
N 79° 32' 07" E, 82.92 feet to a wood post + iron post w/ Brass Cap being at the
NE corner of said claim, thence S 17° 24' 25" E, 66.65 feet
to a wood post 4" x 4" x 4 1/2' at the center of the East end of said claim;
thence S 17° 24' 25" E, 66.65 feet to a wood post + iron post w/ Brass Cap being at the
SE corner of said claim; thence S 72° 35' 35" W, 82.32 feet
to a wood post + iron post w/ Brass Cap at the SW corner of said claim;
thence N 17° 24' 25" W, 66.63 feet to the place of beginning.

All done under the provisions of the laws of the United States, and of the State of Arizona.
This is an amended Location Notice of the WEST END FRACTION
Mining Claim, located by BANNER MINING COMPANY, a Nevada
Corporation on the 22nd day of
March, 1963, and recorded in Book 2075 of Record of Mines, at
page 383, in the office of the County Recorder of the aforesaid County of Pima,
to which reference is hereby made, and this amended Location Notice is made and posted to correct
errors in the description in the said original Location Notice

Dated and posted on the ground this 2nd day of May, 1975

Anamax Mining Company
Attest: J. K. Hill
County Recorder

BOOK 5013 PAGE 164

82.32

(Supplemental unrecorded data on reverse.)

Old Bldg 127 Submits Copy 55129 with same Coordinates

MAP FILED MC 62735

Supplemental
but unrecorded
data

FILED IN P. 1136

Filed by:
ANAMAX MINING COMPANY (Owner)
P.O. Box 127
Sahuarita, Arizona 85629

Amended

WEST END FRACTION Lode Claim

Date of Amend. 5-2-75

Rec. in Book 5013 Page 164

submitted with copy of
Notice of (Mining) Location/~~Relocation~~

Date of Loc./~~Reloc.~~ 3-22-63

Rec. in Book 2075 Page 383

APPROXIMATE LOCATION OF CLAIM:

	Section	Township	Range
NE $\frac{1}{4}$	_____	T _____ S	R _____ E
NW $\frac{1}{4}$	_____	T _____ S	R _____ E
SE $\frac{1}{4}$	_____	T _____ S	R _____ E
SW $\frac{1}{4}$	<u>14</u>	T <u>18</u> S	R <u>15</u> E

G & SR B&M, Pima County, Arizona

ANAMAX MINING COMPANY
LAND DEPT.

MD SG

8-7-79

STATE OF ARIZONA)
) ss.
 COUNTY OF PIMA)
 Witness my hand and Official Seal.

I hereby certify that the within
 instrument was filed for record
 in PIMA County, State of Arizona

No. 21650 **A MC** 62786
 Book 2075 Page 383
 Date: 1965 MAR 25 AM 8:56
 Request of: Banner Mining Co.

ANNA SULLINGER
 County Recorder

Indexed	Paged	Blotted
<i>ES</i>	<i>AS</i>	<i>AS</i>

By Bruce Stephen
 Deputy
 Fee: 1.00

Notice of Mining Location

LODE CLAIM

TO ALL WHOM IT MAY CONCERN:

This Mining Claim, the name of which is the WEST END FRACTION
 Mining Claim, situate on lands belonging to the United States of America, and in which there
 are valuable mineral deposits, was entered upon and located for the purpose of exploration
 and purchase by BANNER MINING COMPANY, TUCSON, ARIZONA, A NEVADA CORPORATION

(Locator must insert either "a citizen of the United States" or "who has declared his intention of becoming a citizen of the United States.")

the undersigned, on the 22 day of MARCH, 1963.

The length of this claim is 100 feet,
 and WE claim 50 feet,
 in a N. EASTERLY direction and 50

feet in a WESTERLY direction from
 the center of the discovery shaft, at which this notice is posted, lengthwise of the claim, to-
 gether with 50 feet in width of the surface grounds, on each side of
 the center of said claim. The general course of the lode deposit and premises is from the
EAST to the WEST

The claim is situated and located in the HELVETIA Mining District, in
PIMA County, in the State of Arizona, about 6700 FT
 in a NORTHWESTERLY direction from USMM NO. 1

AND BOUNDED ON THE NORTH BY THE TELEMETER (Pat'd) CLAIM, ON THE EAST BY THE
 WEST END (Pat'd) CLAIM, AND ON THE WEST BY THE NEWMAN (Pat'd) CLAIM

The surface boundaries of the claim are marked upon the ground as follows: Beginning
 at A POST BEING THE SOUTHWEST CORNER OF THE TELEMETER (pat'd) CLAIM

at a point in a NORTHWEST direction 40 feet from
 the discovery shaft (at which this notice is posted), ~~being the northwest corner of the~~

~~XXXXXXXXXXXXXXXX~~; thence EAST 74 feet to a POST
~~XXXXXXXXXXXXXXXX~~, being the NORTHEAST corner of said claim; ~~thence~~

AND THE NORTHWEST CORNER OF THE ~~WEST~~ WEST END (Pat'd) CLAIM, ~~thence~~

~~XXXXXXXXXXXXXXXX~~ feet
~~thence~~ a ~~XXXXXXXXXXXXXXXX~~ XXXXXXXXXXXXXXXX

thence SOUTHWEST 75 feet to a POST being at the
SOUTH corner of said claim; ~~thence~~ feet

~~thence~~ NORTHWEST 85 feet to the place of beginning.

Dated and posted on the grounds this 22 day of MARCH, 1963.

WITNESS: R. J. Egan BANNER MINING COMPANY
G. E. Jackson
 By G. E. JACKSON, PROJ. ENGR.

RECEIVED
 B.I.M. AZ STATE OFFICE
 SEP 14 1 53 PM '79
 PHOENIX, ARIZONA

(Supplemental unrecorded data on reverse.)

made (S)
 (E)

MAP FILED IN
 A MC
 62786

Supplemental
but unrecorded
data

WEST END FRACTION Lode Claim

Date of Loc./Relec. 3-22-63

Rec. in Book 2075 Page 383

Filed by:

ANAMAX MINING COMPANY (Owner)
P.O. Box 127
Sahuarita, Arizona 85629

submitted with copy of
Amended Notice of (Mining) Location

Date of Amend. 5-2-75

Rec. in Book 5013 Page 164

ARIZONA
28b 11 123 6H 12
BIRMINGHAM CIVIL OFFICE
RECEIVED


ANAMAX MINING COMPANY
LAND DEPT.

MD SG

8-7-79

A MC 62787

No. 35005 RECEIVED B.L.M. STATE OFFICE
Date: MAY 8 75 10 50 AM
Requestor: William H. Hines
By: William H. Hines
AMENDED Fee: 2 PHOENIX, ARIZONA



Notice of Mining Location

LODE CLAIM

TO ALL WHOM IT MAY CONCERN:

This Mining Claim, the name of which is the HATTIE FRACTION Mining Claim, situate on lands belonging to the United States of America, and in which there are valuable mineral deposits, was entered upon and located for the purpose of exploration and purchase by Anamax Mining Company, an Arizona general partnership

(Locator must insert either "a citizen of the United States" or "who has declared his intention of becoming a citizen of the United States.")
the undersigned, on the 2nd day of May, 1975

The length of this claim is 132.42 feet,
and We claim 26 feet,
in a N 22° 05' 35" W direction and 106.42
feet in a S 22° 05' 35" E direction from
the center of the discovery shaft, at which this notice is posted, lengthwise of the claim, together
with 50 feet in width of the surface grounds, on each side
of the center of said claim. The general course of the lode deposit and premises is from the
NW to the SE

The claim is situated and located in the Helvetia Mining District, in
Pima County, in the State of Arizona, about 14 miles
in a SE direction from Sahuarita, Ariz
From the SW. Cor. The Cor. of Secs. 14, 15, 22 + 23,
T19S, R15E, G + SRB + M, bears S 69° 43' 55" W,
661.28 ft. dist.

The surface boundaries of the claim are marked upon the ground as follows: Beginning at
a wood post, 4" x 4" x 4' long

at a point in a N 22° 05' 35" W direction 26.0 feet from
the discovery shaft (at which this notice is posted), being in the center of the NW
end line of said claim; thence N 67° 54' 25" E, 43.53 feet to a wood post 4x4
4x4' + iron post W/Besse Cop, being the NE corner of said claim; thence
S 22° 06' 09" E, 132.93 feet to a wood post + iron post W/Besse Cop, being at the
SE corner of said claim, thence S 67° 54' 25" W, 55.12 feet
to a wood post, 4" x 4" x 4' at the center of the SE end of said claim;
thence S 67° 54' 25" W, 47.22 feet to a wood post + iron post W/Besse Cop, being at the
SW corner of said claim; thence N 23° 21' 25" W, 132.44 feet
to a wood post + iron post W/Besse Cop at the NW corner of said claim;
thence N 67° 54' 25" E, 50.22 feet to the place of beginning.

All done under the provisions of the laws of the United States, and of the State of Arizona.
This is an amended Location Notice of the HATTIE FRACTION
Mining Claim, located by Banner Mining Company, a Nevada
Corporation on the 22nd day of
March, 1963, and recorded in Book 2075 of Record of Mines, at
page 382, in the office of the County Recorder of the aforesaid County of Pima,
to which reference is hereby made, and this amended Location Notice is made and posted to correct
errors in the description in the said original Location Notice

Dated and posted on the ground this 2nd day of May, 1975
Anamax Mining Company
William H. Hines
Miner and Agent

BOOK 5013 PAGE 165

(Supplemental unrecorded data on reverse.)

MAP FILED IN A MC 62735

Supplemental
but unrecorded
data

Amended

HATTIE FRACTION

Lode Claim

Date of Amend. 5-2-75

Rec. in Book 5013 Page 165

submitted with copy of
Notice of (Mining) Location/~~Relocation~~

Date of Loc./Reloc. 3-22-63

Rec. in Book 2075 Page 382

Filed by:

ANAMAX MINING COMPANY (Owner)
P.O. Box 127
Sahuarita, Arizona 85629

APPROXIMATE LOCATION OF CLAIM:

	Section	Township	Range
NE $\frac{1}{4}$	_____	T _____ S	R _____ E
NW $\frac{1}{4}$	_____	T _____ S	R _____ E
SE $\frac{1}{4}$	_____	T _____ S	R _____ E
SW $\frac{1}{4}$	<u>14</u>	T <u>18</u> S	R <u>15</u> E

G & SR B&M, Pima County, Arizona

ANAMAX MINING COMPANY
LAND DEPT.

MD SG

8-7-79

BOOK 2075

MC 62787

RECORDS OF MINES

made (B) (E)

STATE OF ARIZONA)
COUNTY OF PIMA) ss.

I hereby certify that the within instrument was filed for record in PIMA County, State of Arizona

No. 21649
Book 2075 Page 382
Date: 1963 MAR 25 AM 8:56
Request of: Banner Mining

Witness my hand and Official Seal.

ANNA SULLINGER
County Recorder

Indexed	Page	Blotted
WS		AS

By *Bruce Stephen*
Deputy

Fee: 7.00

Notice of Mining Location

LODE CLAIM

TO ALL WHOM IT MAY CONCERN:

This Mining Claim, the name of which is the HATTIE FRACTION Mining Claim, situate on lands belonging to the United States of America, and in which there are valuable mineral deposits, was entered upon and located for the purpose of exploration and purchase by BANNER MINING COMPANY, TUCSON, ARIZONA, A NEVADA CORPORATION

(Locator must insert either "a citizen of the United States" or "who has declared his intention of becoming a citizen of the United States.")
the undersigned, on the 22 day of MARCH, 1963

The length of this claim is 100 feet,
and WE claim 50 feet,
in a NORTHEASTERLY direction and 50
feet in a SOUTHWESTERLY direction from
the center of the discovery shaft, at which this notice is posted, lengthwise of the claim, to-
gether with 50 feet in width of the surface grounds, on each side of
the center of said claim. The general course of the lode deposit and premises is from the
NORTHEAST to the SOUTHWEST

The claim is situated and located in the HELVETIA Mining District, in
PIMA County, in the State of Arizona, about 6900 FT
in a NORTHWESTERLY direction from USMM NO. 1 AND BOUNDED
ON THE NORTH BY THE NEWMAN (Pat'd) CLAIM, ON THE SOUTHEAST BY THE HATTIE (Pat'd)
CLAIM, AND ON THE SOUTHWEST BY THE GENERAL (Pat'd) CLAIM

The surface boundaries of the claim are marked upon the ground as follows: Beginning
at A POST BEING THE NORTHEAST CORNER OF THE GENERAL PAT'D CLAIM

at a point in a NORTHWEST direction 25 feet from
the discovery shaft (at which this notice is posted), ~~#####~~
~~#####~~ thence NORTHEAST 82 feet to a POST
#####, being the NORTHEAST corner of said claim; ~~#####~~
~~#####~~
~~#####~~ thence SOUTHWEST 4 feet
to a POST at the center of the NORTH end of ~~#####~~ claim;
thence SOUTHWEST 68 feet to a POST being at the
SOUTH corner of said claim; ~~#####~~
~~#####~~
~~#####~~ thence NORTHWEST 39 feet to the place of beginning.

Dated and posted on the grounds this 22 day of MARCH, 1963

WITNESS: *R. J. Elliott*

BANNER MINING COMPANY
By: *G. E. Jackson*
G. E. Jackson, Proj. Engr.

RECEIVED
B.L.M. AZ STATE OFFICE
SEP 14 1 53 PM '79
PHOENIX, ARIZONA

(Supplemental unrecorded data on reverse.)

MAP FILED MC 62735

Supplemental
but unrecorded
data

HATTIE FRACTION

Lode Claim

Date of Loc./Reloc. 3-22-63

Rec. in Book 2075 Page 382

submitted with copy of
Amended Notice of (Mining) Location

Date of Amend. 5-2-75

Rec. in Book 5013 Page 165

Filed by:

ANAMAX MINING COMPANY (Owner)
P.O. Box 127
Sahuarita, Arizona 85629

ARIZONA
26b H 1 23 6H 70
BOTH CIVIC OFFICE
RECEIVED

ANAMAX MINING COMPANY
LAND DEPT.

MD SG

8-7-79

(Supplemental unrecorded data on reverse.)

RECEIVED
B.L.M. AZ STATE OFFICE
SEP 14 1 53 PM '79
PHOENIX, ARIZONA

A MC 62788

Notice of Mining Location LODE CLAIM

TO ALL WHOM IT MAY CONCERN:

This Mining Claim, the name of which is the RAKE
Mining Claim, situate on land belonging to the United States of America, and in which there are valuable
mineral deposits, was entered upon and located for the purpose of exploration and purchase by
The Anaconda Company

(Locator must insert either "A Citizen of the United States," or "Who has declared his intention to become a Citizen of the United States.")
the undersigned, on the 12th day of August, 1970
The length of this claim is 1500 feet and We claim 750 feet in
a Northerly direction and 750 feet in a Southerly direction from
the center of the discovery shaft, at which this notice is posted, lengthwise of the claim together
with 300 feet in width of the surface grounds, on each side of the center of said
claim. The general course of the lode deposit and premises is from the North
to the South

The claim is situated and located in the Helvetia Mining District, in
Pima county, in the State of Arizona, about 1850' to Loc. Notice
in a Southwesterly direction from Northeast corner section
15, T. 18 S., R. 15 E. G & S R. B & M. The East side line
of this claim is common with the West side line
of the HOE claim

The surface boundaries of the claim are marked upon the ground as follows:
Beginning at a post
at a point in a Southerly direction 750 feet from
the discovery shaft (at which this notice is posted), being in the center of the South
end line of said claim; thence Westerly 300' feet to a post
Southwest corner of said claim;
thence Northerly 1500 feet to a post being at the
Northwest corner of said claim; thence Easterly 300 feet
to a post at the center of the North end of this claim;
thence Easterly 300 feet to a post, being at the
Northeast corner of said claim; thence Southerly 1500 feet
to a post at the South east corner of said claim;
thence Westerly 300 feet to the place of beginning.

Dated and posted on the ground this 12th day of August, 1970
Charles F. Barber The Anaconda Company
Witness By Walter A. Deitchling Locator(s)

STATE OF ARIZONA }
COUNTY OF PIMA } ss.
I hereby certify that the within in-
strument was filed and recorded at
request of Anaconda Co 73531

Witness my hand and official seal
the day and year aforesaid.
IDA MAE SMYTH
County Recorder
By Eda Mae Smyth
Deputy Recorder

on 1970 NOV 10 AM 9 25 at
3869 M., Docket 3869
Page 110

Fee 2.00

Indexed	Photostat Compared	Blotted <u>ML</u>
---------	-----------------------	----------------------

BOOK 3869 PAGE 110 Box 127 Schurter 85629

MAP FILED
A MC
62735

Supplemental
but unrecorded
data

RAKE

Lode Claim

Filed by:

ANAMAX MINING COMPANY (Owner)
P.O. Box 127
Sahuarita, Arizona 85629

Date of Loc./Reloc. 8-12-70
Rec. in Book 3869 Page 110

APPROXIMATE LOCATION OF CLAIM:

	Section	Township	Range
<u>NE$\frac{1}{4}$</u>	<u>15</u>	T. <u>18</u> S	R. <u>15</u> E
<u>NW$\frac{1}{4}$</u>	_____	T. _____ S	R. _____ E
<u>SE$\frac{1}{4}$</u>	_____	T. _____ S	R. _____ E
<u>SW$\frac{1}{4}$</u>	_____	T. _____ S	R. _____ E

G & SR B&M, Pima County, Arizona

ANAMAX MINING COMPANY
LAND DEPT.

MD SG

8-7-79

Notice of Mining Location
LODE CLAIM

62789

TO ALL WHOM IT MAY CONCERN:

This Mining Claim, the name of which is the HOE
Mining Claim, situate on land belonging to the United States of America, and in which there are valuable
mineral deposits, was entered upon and located for the purpose of exploration and purchase by
The Anaconda Company

RECEIVED
B.L.M. AZ STATE OFFICE
SEP 14 1 53 PM '79
PHOENIX, ARIZONA

(Locator must insert either "A Citizen of the United States," or "Who has declared his intention to become a Citizen of the United States.")
the undersigned, on the 12th day of August, 1970

The length of this claim is 1500 feet and We claim 750 feet in
a Northerly direction and 750 feet in a Southerly direction from
the center of the discovery shaft, at which this notice is posted, lengthwise of the claim together
with 300 feet in width of the surface grounds, on each side of the center of said
claim. The general course of the lode deposit and premises is from the North
to the South.

The claim is situated and located in the Helvetia Mining District, in
Pima county, in the State of Arizona, about 1550' to Loc. Notice
in a Southwesterly direction from North east corner section
15, T. 18 S., R. 15 E. G & S. R. B & M. The East Side line
of this claim is common with portions of West
Side line of the Elk 113 and Elk 114 Claims

The surface boundaries of the claim are marked upon the ground as follows:
Beginning at a post

at a point in a Southerly direction 750 feet from
the discovery shaft (at which this notice is posted), being in the center of the South
end line of said claim; thence Westerly 300 feet to a post
, being the Southwest corner of said claim;
thence Northerly 1500 feet to a post being at the
Northwest corner of said claim; thence Easterly 300 feet
to a post at the center of the North end of this claim;
thence Easterly 300 feet to a post, being at the
North east corner of said claim; thence Southerly 1500 feet
to a post at the Southeast corner of said claim;
thence Westerly 300 feet to the place of beginning.

Dated and posted on the ground this 12th day of August, 1970
Charles F. Baxter The Anaconda Company
Witness B. Walter H. Feithly Locator(s)

STATE OF ARIZONA }
COUNTY OF PIMA } ss.

I hereby certify that the within in-
strument was filed and recorded at
request of Anaconda Co.

73532

Witness my hand and official seal
the day and year aforesaid.

IDA MAE SMYTH

County Recorder

By Ida Mae Smyth
Deputy Recorder

on 1970 NOV 10 AM 9 25 at
M., Docket 3869

Fee 3.00

Indexed	Photostat Compared	Blotted
		<u>MC</u>

Page 111

BOOK 3869 PAGE 111

(Supplemental unrecorded data on reverse.)

MAP FILED
R.M.C.
62735

Supplemental
but unrecorded
data

HOE

Lode Claim

Filed by:

ANAMAX MINING COMPANY (Owner)
P.O. Box 127
Sahuarita, Arizona 85629

Date of Loc./Relec. 8-12-70
Rec. in Book 3869 Page 111

PHOENIX, ARIZONA
SEP 14 11 23 AM '70
B.T.M. RECEIVED

APPROXIMATE LOCATION OF CLAIM:

	Section	Township	Range
<u>NE$\frac{1}{4}$</u>	<u>15</u>	T <u>18</u> S	R <u>15</u> E
<u>NW$\frac{1}{4}$</u>	<u> </u>	T <u> </u> S	R <u> </u> E
<u>SE$\frac{1}{4}$</u>	<u> </u>	T <u> </u> S	R <u> </u> E
<u>SW$\frac{1}{4}$</u>	<u> </u>	T <u> </u> S	R <u> </u> E

G & SR B&M, Pima County, Arizona

ANAMAX MINING COMPANY
LAND DEPT.

MD SG

8-7-79

NOTICE OF MINING LOCATION
LODE CLAIM

MC 62790

RECEIVED
B.I.M. AZ STATE OFFICE

SEP 14 1 53 PM '79

TO ALL WHOM IT MAY CONCERN:

NOTICE IS HEREBY GIVEN that the MARLA PHOENIX, ARIZONA mining claim has been located by Anamax Mining Company, an Arizona general partnership, whose address is P. O. Box 127, Sahuarita, Arizona 85629, on the 15th day of August, 1979.

This claim is 659.93 feet long measured along the center-line of the claim and 357.60 feet wide. This notice is posted on the location monument at the NW corner of the claim and the location monument is in Section 22, Township 18 South, Range 15 East, G&SRB&M, and is 7.07 feet from the NORTH end and 652.86 feet from the SOUTH end of this claim.

The general course of this claim is from NORTH to SOUTH.

This claim is located in HELVETIA Mining District, PIMA County, Arizona, and is located in Section(s) 22 & 23, Township 18 South, Range 15 East,

G&SRB&M. The locality of the claim with reference to some natural object or permanent monument whereby the claim can be identified is as follows:

from the NE corner of Section 22, Township 18 South,

Range 15 East, G&SRB&M, the claim is located about

1470 feet in a southerly direction.

All done in accordance with the laws of the United States and the laws of Arizona (Section 27-202, A.R.S., as amended by Chapter 177, Laws of 1978).

DATED AND POSTED on the ground the day and year first above written.

ANAMAX MINING COMPANY

Witnesses:

By Bert L. Reid Locator

[Signature]

STATE OF ARIZONA)
County of Pima) ss.

Witness my hand and Official Seal.

I hereby certify that the within instrument was filed for record in Pima County, State of Arizona, at the request of

County Recorder

Anamax Mining Company
P.O.Box 127, Sahuarita, AZ 85629

By _____ Deputy

on _____ at _____

Fee _____

No. _____

Book _____ Page _____

6104-1237

Form 4-1-79

recorded
(Supplemental unrecorded data on reverse of attached/plat.)

MAP FILED IN

A MC 62795

SEP 14 1982

Filed by:

ANAMAX MINING COMPANY (Owner)
P.O. Box 127
Sahuarita, Arizona 85629

RECEIVED
B.L.M. AZ STATE OFFICE
SEP 14 1 53 PM '79
PHOENIX, ARIZONA

PLAT OF THE MARLA LODE CLAIM

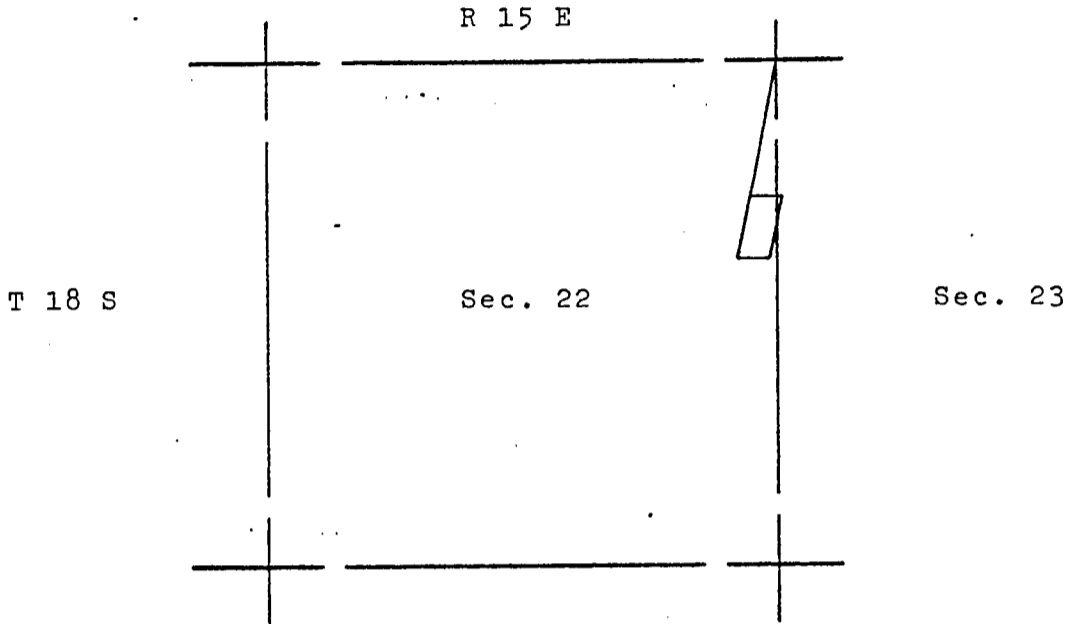
U.S. BLM Serial No. AMC _____

HELVETIA MINING DISTRICT

S 22 & 23 T 18 S R 15 E

G&SR B&M, PIMA COUNTY, ARIZ.

Supplemental unrecorded data on reverse.



The surface boundaries of the claim are marked upon the ground as follows:
 Beginning at a 2x2 POST at a point in a N45°W direction
10.0 feet from the location monument (a 2x2 POST at which the location
 notice is posted) being the NORTHWEST corner of said claim; from which
 the NORTHEAST corner of Section 22 bears N11°32'27"E
 a distance of 1460.53 feet; thence N89°42'36"E 357.60 feet
 to a 2x2 POST being at the NORTHEAST corner of said claim; thence
S12°07'18"W 659.93 feet to a 2x2 POST being at the SOUTHEAST
 corner of said claim; thence S89°42'36"W 357.60 feet to a 4x4 POST
 being at the SOUTHWEST corner of said claim; thence N12°07'18"E
659.93 feet to the place of beginning.

103678


Fee 3⁰⁰

INDEXED	COPIES	BLOTTED
---------	--------	---------

State of Arizona }
County of Pima } ss

I hereby certify that the within instru-
 ment was filed for record as request
 Of Anamax Mining Co.
 Date AUG 31 1979 - 1 30 PM
 Book 6104 Page 1237-1238

Witness my hand and Official Seal
 day and year above written
 IDA MAE SMYTH County Recorder
 By Ida Mae Smyth
 Deputy



SCALE: 1" = 2000'



6104-1238

MAP FILED IN 62735

supplemental
but unrecorded
data

SEP 11 11 43 AM '79

MARLA

Lode Claim

Date of Loc./Relec. 8-15-79

Rec. in Book 6104 Page 1237-1238

Filed by:

ANAMAX MINING COMPANY (Owner)
P.O. Box 127
Sahuarita, Arizona 85629

APPROXIMATE LOCATION OF CLAIM:

	Section	Township		Range	
NE $\frac{1}{4}$	<u>22</u>	T <u>18</u>	S	R <u>15</u>	E
NW $\frac{1}{4}$	<u>23</u>	T <u>18</u>	S	R <u>15</u>	E
SE $\frac{1}{4}$		T	S	R	E
SW $\frac{1}{4}$		T	S	R	E

G & SR B&M, Pima County, Arizona

ANAMAX MINING COMPANY
LAND DEPT.

9-12-79 ms & md

A MC 62791

NOTICE OF MINING LOCATION
LODE CLAIM

RECEIVED
B.L.M. AZ STATE OFFICE

SEP 14 1 53 PM '79

PHOENIX, ARIZONA

TO ALL WHOM IT MAY CONCERN:

NOTICE IS HEREBY GIVEN that the MARLA NO. 2 mining claim has been located by Anamax Mining Company, an Arizona general partnership, whose address is P. O. Box 127, Sahuarita, Arizona 85629, on the 10th day of August, 1979.

This claim is 1475.0 feet long measured along the center-line of the claim and 590.0 feet wide. This notice is posted on the location monument at the SW corner of the claim and the location monument is in Section 22, Township 18 South, Range 15 East, G&SRB&M, and is 7.07 feet from the WEST end and 1467.93 feet from the EAST end of this claim.

The general course of this claim is from WEST to EAST.

This claim is located in HELVETIA Mining District, PIMA County, Arizona, and is located in Section(s) 22, Township 18 South, Range 15 East,

G&SRB&M. The locality of the claim with reference to some natural object or permanent monument whereby the claim can be identified is as follows:

from the NE corner of Section 22, Township 18 South,
Range 15 East, G&SRB&M, the claim is located about
2570 feet in a southwesterly direction.

All done in accordance with the laws of the United States and the laws of Arizona (Section 27-202, A.R.S., as amended by Chapter 177, Laws of 1978).

DATED AND POSTED on the ground the day and year first above written.

ANAMAX MINING COMPANY

Witnesses: By Robert F. Reid Locator

Alfred Rustomante

STATE OF ARIZONA)
County of Pima) ss. Witness my hand and Official Seal.

I hereby certify that the within instrument was filed for record in Pima County, State of Arizona, at the request of Anamax Mining Company P.O.Box 127, Sahuarita, AZ 85629

By County Recorder
on _____ at _____ Deputy
No. _____ Fee _____
Book _____ page _____

recorded
(Supplemental unrecorded data on reverse of attached/plat.)

Filed by:

ANAMAX MINING COMPANY (Owner)
P.O. Box 127
Sahuarita, Arizona 85629

RECEIVED
B.L.M. AZ STATE OFFICE
SEP 14 1 53 PM '79
PHOENIX, ARIZONA

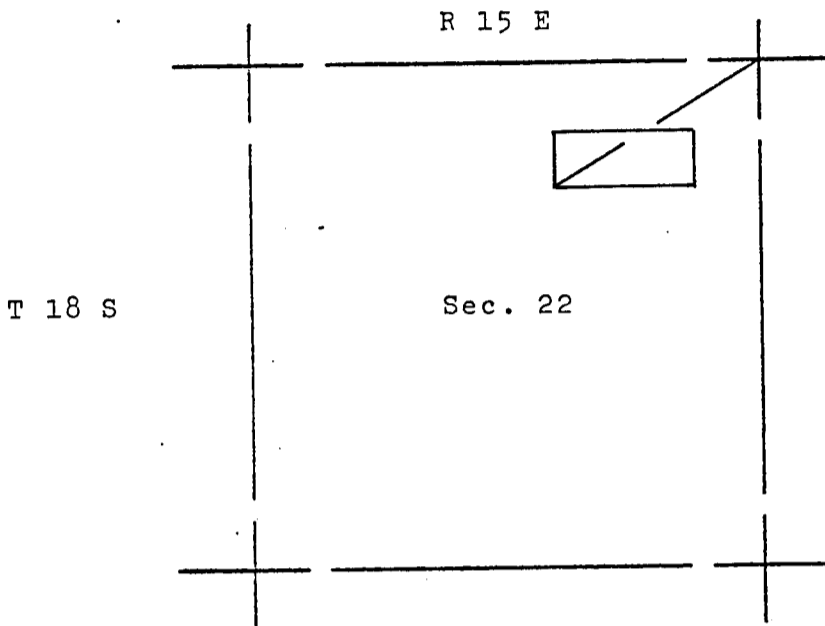
PLAT OF THE MARLA NO. 2 LODE

U.S. BLM Serial No. AMC _____

HELVETIA MINING DISTRICT

S 22 T 18 S R 15 E

G&SR B&M, PIMA COUNTY, ARIZ.



The surface boundaries of the claim are marked upon the ground as follows:
 Beginning at a 2x2 POST at a point in a S45°W direction
10.0 feet from the location monument (a 2x2 POST at which the location
 notice is posted) being the SOUTHWEST corner of said claim; from which
 the NORTHEAST corner of Section 22 bears N58°45'56"E
 a distance of 2577.96 feet; thence NORTH 590.0 feet
 to a 2x2 POST being at the NORTHWEST corner of said claim; thence
N89°33'20"E 1475.0 feet to a 2x2 POST being at the NORTHEAST
 corner of said claim; thence SOUTH 590.0 feet to a 2x2 POST
 being at the SOUTHEAST corner of said claim; thence S89°33'20"W
1475.0 feet to the place of beginning.

103679

fee 3.00

INDEXED	COPIES	BLOTTED
---------	--------	---------

State of Arizona }
County of Pima } ss

I hereby certify that the within instru-
ment was filed for record as request


Of Anamax Mining Co
Date AUG 31 1979 - 1:20 PM

Book 6104 Page 1239-1240

Witness my hand and Official Seal
day and year above written

IDA MAE SMITH County Recorder

By Ida Mae Smith
Deputy



SCALE: 1" = 2000'



LAND DEPARTMENT

6104-1240

MAP FILED IN 62795

(Supplemental unrecorded data on reverse.)

supplemental
but unrecorded
data

APPROXIMATE LOCATION OF CLAIM
SEP 11 1979
OFFICE OF THE REGISTER

MAHILL NO. 2

Lode Claim

Date of Loc./Reloc. 8-10-79

Rec. in Book 6104 Page 1239-1240

Filed by:

ANAMAX MINING COMPANY (Owner)
P.O. Box 127
Sahuarita, Arizona 85629

APPROXIMATE LOCATION OF CLAIM:

	Section	Township	Range
NE $\frac{1}{4}$	<u>22</u>	T <u>18</u> S	R <u>15</u> E
NW $\frac{1}{4}$	<u> </u>	T <u> </u> S	R <u> </u> E
SE $\frac{1}{4}$	<u> </u>	T <u> </u> S	R <u> </u> E
SW $\frac{1}{4}$	<u> </u>	T <u> </u> S	R <u> </u> E

G & SR B&M, Pima County, Arizona

ANAMAX MINING COMPANY
LAND DEPT.

9-12-79 ms & md

NOTICE OF MINING LOCATION
LODE CLAIM

MC 62792

RECEIVED
B.L.M. AZ STATE OFFICE

SEP 14 1 54 PM '79

TO ALL WHOM IT MAY CONCERN:

NOTICE IS HEREBY GIVEN that the MARLA NO. PHOENIXLABAZONA mining claim has been located by Anamax Mining Company, an Arizona general partnership, whose address is P. O. Box 127, Sahuarita, Arizona 85629, on the 10th day of August, 1979.

This claim is 1475.0 feet long measured along the center-line of the claim and 590.0 feet wide. This notice is posted on the location monument at the SW corner of the claim and the location monument is in Section 22, Township 18 South, Range 15 East, G&SRB&M, and is 7.07 feet from the WEST end and 1467.93 feet from the EAST end of this claim.

The general course of this claim is from WEST to EAST.

This claim is located in HELVETIA Mining District, PIMA County, Arizona, and is located in Section(s) 22, Township 18 South, Range 15 East,

G&SRB&M. The locality of the claim with reference to some natural object or permanent monument whereby the claim can be identified is as follows:

from the NE corner of Section 22, Township 18 South,
Range 15 East, G&SRB&M, the claim is located about
3910 feet in a southwesterly direction.

All done in accordance with the laws of the United States and the laws of Arizona (Section 27-202, A.R.S., as amended by Chapter 177, Laws of 1978).

DATED AND POSTED on the ground the day and year first above written.

ANAMAX MINING COMPANY

Witnesses: By Bob J. Reed Locator

Robert Brewster et al.

STATE OF ARIZONA)) ss. Witness my hand and Official Seal.
County of Pima))

I hereby certify that the within instrument was filed for record in Pima County, State of Arizona, at the request of _____ County Recorder

Anamax Mining Company P.O.Box 127, Sahuarita, AZ 85629 By _____ Deputy
on _____ at _____ Fee _____
No. _____
Book _____ Page _____

6104-1241

Form 4-1-79

recorded
(Supplemental unrecorded data on reverse of attached plat.)

MAP FILED IN MC 62792

RECEIVED
APR 11 1986
Sahuarita, Arizona

Filed by:

ANAMAX MINING COMPANY (Owner)
P.O. Box 127
Sahuarita, Arizona 85629

MC 62792

RECEIVED
B.L.M. AZ STATE OFFICE
SEP 14 1 54 PM '79
PHOENIX, ARIZONA

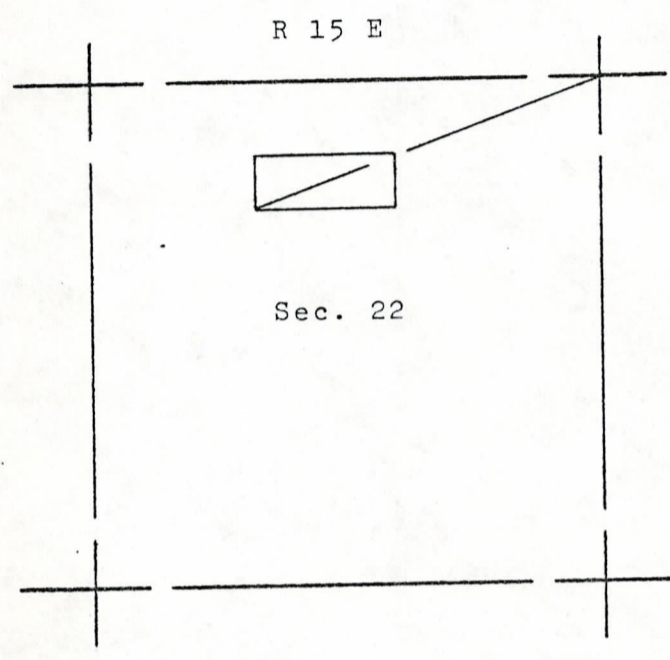
PLAT OF THE MARLA NO. 3 LODE CLAIM

U.S. BLM Serial No. AMC _____

HELVETIA MINING DISTRICT

S 22 T 18 S R 15 E

G&SR B&M, PIMA COUNTY, ARIZ.



T 18 S

Sec. 22

(Supplemental unrecorded data on reverse.)

The surface boundaries of the claim are marked upon the ground as follows:
 Beginning at a 2x2 POST at a point in a S45°W direction
10.0 feet from the location monument (a 2x2 POST at which the location
 notice is posted) being the SOUTHWEST corner of said claim; from which
 the NORTHEAST corner of Section 22 bears N69°52'37"E
 a distance of 3919.12 feet; thence NORTH 590.0 feet
 to a 2x2 POST being at the NORTHWEST corner of said claim; thence
N89°33'20"E 1475.0 feet to a 2x2 POST being at the NORTHEAST
 corner of said claim; thence SOUTH 590.0 feet to a 2x2 POST
 being at the SOUTHEAST corner of said claim; thence S89°33'20"W
1475.0 feet to the place of beginning.

103680

fee 3⁰⁰

INDEXED	COPIES	BLOTTED
---------	--------	---------



SCALE: 1" = 2000'

State of Arizona }
County of Pima } ss

I hereby certify that the within instru-
ment was filed for record as request

Of Anamax Mining Co.

Date AUG 31 1979 - 1 50 PM

Book 6104 Page 1241-1242

Witness my hand and Official Seal
day and year above written

By Ida Mae Smyth
Deputy

6104-1242



MAP FILED IN MC 62735 bir

supplemental
but unrecorded
data

RECORDED
B.L.M. AS STATE OFFICE
SEP 14 1 54 PM '79
PHOENIX, ARIZONA

MARLA NO. 3

Lode Claim

Date of Loc./Relec. 8-10-79

Rec. in Book 6104 Page 1241-1242

Filed by:

ANAMAX MINING COMPANY (Owner)
P.O. Box 127
Sahuarita, Arizona 85629

APPROXIMATE LOCATION OF CLAIM:

	Section	Township		Range	
NE $\frac{1}{4}$	<u>22</u>	T <u>18</u>	S	R <u>15</u>	E
NW $\frac{1}{4}$	<u>22</u>	T <u>18</u>	S	R <u>15</u>	E
SE $\frac{1}{4}$	<u> </u>	T <u> </u>	S	R <u> </u>	E
SW $\frac{1}{4}$	<u> </u>	T <u> </u>	S	R <u> </u>	E

G & SR B&M, Pima County, Arizona

ANAMAX MINING COMPANY
LAND DEPT.

9-12-79 ms & md

MC 62793

NOTICE OF MINING LOCATION
LODE CLAIM

RECEIVED
B.L.M. AZ STATE OFFICE
SEP 14 1 58 PM '79

TO ALL WHOM IT MAY CONCERN:

NOTICE IS HEREBY GIVEN that the ORANGE No. 2 lode mining claim has been located by Anamax Mining Company, an Arizona general partnership, whose address is P. O. Box 127, Sahuarita, Arizona 85629, on the 17th day of August, 1979.

This claim is 950.0 feet long measured along the center-line of the claim and 575.0 feet wide. This notice is posted on the location monument at the NW corner of the claim and the location monument is in Section 15, Township 18 South, Range 15 East, G&SRB&M, and is 7.07 feet from the WEST end and 942.93 feet from the EAST end of this claim.

The general course of this claim is from EAST to WEST.

This claim is located in HELVETIA Mining District, PIMA County, Arizona, and is located in Section(s) 15, Township 18 South, Range 15 East.

G&SRB&M. The locality of the claim with reference to some natural object or permanent monument whereby the claim can be identified is as follows:

from the NW corner of Section 15, Township 18 South,

Range 15 East, G&SRB&M, the claim is located about

970 feet in a southeasterly direction.

All done in accordance with the laws of the United States and the laws of Arizona (Section 27-202, A.R.S., as amended by Chapter 177, Laws of 1978).

DATED AND POSTED on the ground the day and year first above written.

ANAMAX MINING COMPANY

Witnesses:

By Bert L. Reid Locator

Alfred S. Sutermeister

STATE OF ARIZONA)
County of Pima) ss.

Witness my hand and Official Seal.

I hereby certify that the within instrument was filed for record in Pima County, State of Arizona, at the request of

County Recorder

Anamax Mining Company
P.O.Box 127, Sahuarita, AZ 85629

By _____ Deputy

on _____ at

Fee _____

No. _____

Book _____ Page _____

6104-1245

Form 4-1-79

recorded
(Supplemental unrecorded data on reverse of attached plat.)

MAP FILED IN MC 62793

82793

RECEIVED
B.L.M. STATE OFFICE
SEP 14 1 58 PM '19
PHOENIX, ARIZONA

Filed by:

ANAMAX MINING COMPANY (Owner)
P.O. Box 127
Sahuarita, Arizona 85629

ANAMAX MINING COMPANY

RECEIVED
B.L.M. AZ STATE OFFICE
SEP 14 1 58 PM '79
PHOENIX, ARIZONA

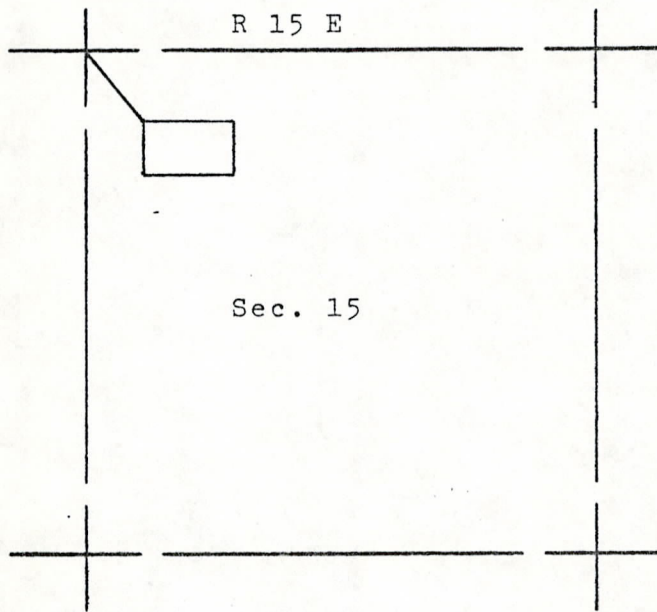
PLAT OF THE _____ ORANGE NO. 2 _____ LODE CLAIM

U.S. BLM Serial No. AMC _____

_____ HELVETIA _____ MINING DISTRICT

S 15 T 18 S R 15 E

G&SR B&M, PIMA COUNTY, ARIZ.



Supplemental unrecorded data on reverse.)

The surface boundaries of the claim are marked upon the ground as follows:
 Beginning at a 2x2 POST at a point in a N45°W direction
10.0 feet from the location monument (a 2x2 POST at which the location
 notice is posted) being the NORTHWEST corner of said claim; from which
 the NORTHWEST corner of Section 15 bears N39°40'35"W
 a distance of 958.13 feet; thence EAST 950.0 feet
 to a 2x2 POST being at the NORTHEAST corner of said claim; thence
SOUTH 575.0 feet to a 2x2 POST being at the SOUTHEAST
 corner of said claim; thence WEST 950.0 feet to a 2x2 POST
 being at the SOUTHWEST corner of said claim; thence NORTH
575.0 feet to the place of beginning.

103682

fee 3.00

INDEXED	COPIES	BLOTTED
---------	--------	---------

State of Arizona }
County of Pima } ss

I hereby certify that the within instru-
ment was filed for record as request

Of Anamax Mng Co.
Date AUG 31 1979 - 1:30 PM
Book 6104 Page 1245-1246

Witness my hand and Official Seal
day and year above written
I, M. E. SAITH, County Recorder
By Jada Mae Brumby



SCALE: 1" = 2000'



6104-1246

MAP FILED IN MC 62735

supplemental
but unrecorded
data

CLAIM NO. 2 Lode Claim

Date of Loc./Reloc. 8-17-79

Rec. in Book 6104 Page 1245-1246

RECORDED
B.L.M. STATE OFFICE
SEP 14 1 28 PM '79
PHOENIX, ARIZONA

Filed by:

ANAMAX MINING COMPANY (Owner)
P.O. Box 127
Sahuarita, Arizona 85629

APPROXIMATE LOCATION OF CLAIM:

	Section	Township	Range
NE $\frac{1}{4}$	_____	T _____ S	R _____ E
NW $\frac{1}{4}$	15	T 18 S	R 15 E
SE $\frac{1}{4}$	_____	T _____ S	R _____ E
SW $\frac{1}{4}$	_____	T _____ S	R _____ E

G & SR B&M, Pima County, Arizona

ANAMAX MINING COMPANY
LAND DEPT.

9-12-79 ms & md

NOTICE OF MINING LOCATION
LODE CLAIM

MC 62794

RECEIVED
B.L.M. AZ STATE OFFICE
SEP 14 1 58 PM '79

TO ALL WHOM IT MAY CONCERN:

NOTICE IS HEREBY GIVEN that the PHOENIX, ARIZONA lode mining claim has been located by Anamax Mining Company, an Arizona general partnership, whose address is P. O. Box 127, Sahuarita, Arizona 85629, on the 21st day of August, 1979.

This claim is 1490.0 feet long measured along the center-line of the claim and 575.0 feet wide. This notice is posted on the location monument at the SW corner of the claim and the location monument is in Section 10, Township 18 South, Range 15 East, G&SRB&M, and is 7.07 feet from the SOUTH end and 1482.93 feet from the NORTH end of this claim.

The general course of this claim is from NORTH to SOUTH.

This claim is located in HELVETIA Mining District, PIMA County, Arizona, and is located in Section(s) 10, Township 18 South, Range 15 East,

G&SRB&M. The locality of the claim with reference to some natural object or permanent monument whereby the claim can be identified is as follows:

from the SW corner of Section 10, Township 18 South, Range 15 East, G&SRB&M, the claim is located about 2490 feet in a northeasterly direction.

All done in accordance with the laws of the United States and the laws of Arizona (Section 27-202, A.R.S., as amended by Chapter 177, Laws of 1978).

DATED AND POSTED on the ground the day and year first above written.

ANAMAX MINING COMPANY

Witnesses:

By Bert L. Reid Locator

Alfred Bustamante

STATE OF ARIZONA)
County of Pima) ss.

Witness my hand and Official Seal.

I hereby certify that the within instrument was filed for record in Pima County, State of Arizona, at the request of

County Recorder

Anamax Mining Company
P.O.Box 127, Sahuarita, AZ 85629

By _____ Deputy

on _____ at

Fee _____

No. _____

Book _____ Page _____

6104-1247

Form 4-1-79

recorded
(Supplemental unrecorded data on reverse of attached/plat.)

MAP FILED IN MC 62794

FILED
APR 11 1952
SANTO DOMINGO, ARIZONA

Filed by:

ANAMAX MINING COMPANY (Owner)
P.O. Box 127
Sahuarita, Arizona 85629

RECEIVED
B.L.M. AZ STATE OFFICE
SEP 14 1 58 PM '79
PHOENIX, ARIZONA

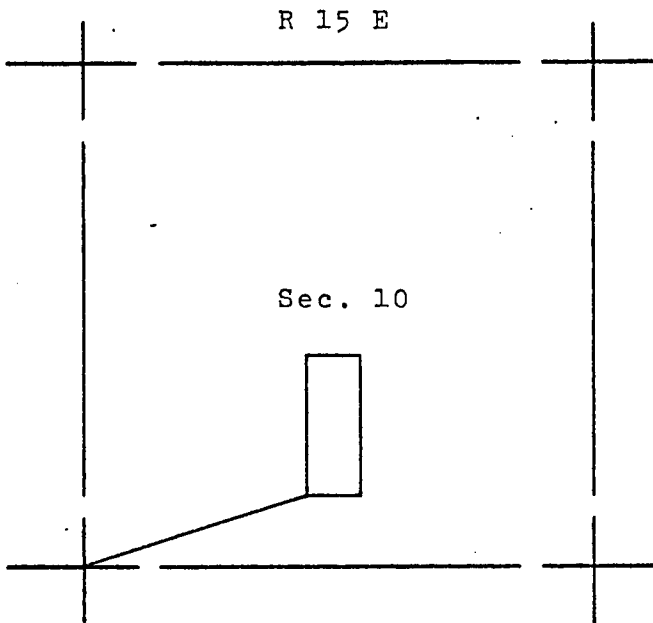
PLAT OF THE HENDRY NO. 2 LODE CLAIM

U.S. BLM Serial No. AMC _____

HELVETIA MINING DISTRICT

S 10 T 18 S R 15 E

G&SR B&M, PIMA COUNTY, ARIZ.



T 18 S


Sec. 10

The surface boundaries of the claim are marked upon the ground as follows:
 Beginning at a 2x2 POST at a point in a S45°W direction
10.0 feet from the location monument (a 2x2 POST at which the location
 notice is posted) being the SOUTHWEST corner of said claim; from which
 the SOUTHWEST corner of Section 10 bears S72°21'40"W
 a distance of 2483.47 feet; thence NORTH 1490.0 feet
 to a 2x2 POST being at the NORTHWEST corner of said claim; thence
EAST 575.0 feet to a 2x2 POST being at the NORTHEAST
 corner of said claim; thence SOUTH 1490.0 feet to a 2x2 POST
 being at the SOUTHEAST corner of said claim; thence WEST
575.0 feet to the place of beginning.

103683

rec 300

INDEXED	COPIES	BLOTTED
---------	--------	---------



SCALE: 1" = 2000'

MAP FILED IN

State of Arizona }
County of Pima } ss

I hereby certify that the within (instru)
ment was filed for record as request

By Annamax Mining Co
Date AUG 31 1979 - 1:30 PM

Book 6104 Page 1247-1248

Witness my hand and Official Seal
day and year above written
I, J. L. ... County Recorder

By J. L. ...
Deputy



6104-1248

A 111
62735

(Supplemental unrecorded data on reverse.)

supplemental
but unrecorded
data

HEND|| ~~III~~ 2

Lode Claim

Date of Loc./Relee. 8-21-79

Rec. in Book 6104 Page 1247-1248

05' 49 RE 1 41 936
FILED IN 5041
Filed by:

ANAMAX MINING COMPANY (Owner)
P.O. Box 127
Sahuarita, Arizona 85629

APPROXIMATE LOCATION OF CLAIM:

	Section	Township		Range	
NE $\frac{1}{4}$	_____	T _____	S _____	R _____	E _____
NW $\frac{1}{4}$	_____	T _____	S _____	R _____	E _____
SE $\frac{1}{4}$	10	T 18	S _____	R 15	E _____
SW $\frac{1}{4}$	10	T 18	S _____	R 15	E _____

G & SR B&M, Pima County, Arizona

ANAMAX MINING COMPANY
LAND DEPT.

9-12-79 ms & md

NOTICE OF MINING LOCATION
LODE CLAIM

MC 62795

RECEIVED
B.L.M. AZ STATE OFFICE

SEP 14 1 58 PM '79

TO ALL WHOM IT MAY CONCERN:

NOTICE IS HEREBY GIVEN that the UNION NO. 2 mining claim has been located by Anamax Mining Company, an Arizona general partnership, whose address is P. O. Box 127, Sahuarita, Arizona 85629, on the 21st day of August, 1979.

This claim is 1490.0 feet long measured along the center-line of the claim and 575.0 feet wide. This notice is posted on the location monument at the NW corner of the claim and the location monument is in Section 10, Township 18 South, Range 15 East, G&SRB&M, and is 7.07 feet from the NORTH end and 1482.93 feet from the SOUTH end of this claim.

The general course of this claim is from NORTH to SOUTH.

This claim is located in HELVETIA Mining District, PIMA County, Arizona, and is located in Section(s) 10 & 15, Township 18 South, Range 15 East,

G&SRB&M. The locality of the claim with reference to some natural object or permanent monument whereby the claim can be identified is as follows:

from the SW corner of Section 10, Township 18 South, Range 15 East, G&SRB&M, the claim is located about 2485 feet in a northeasterly direction.

All done in accordance with the laws of the United States and the laws of Arizona (Section 27-202, A.R.S., as amended by Chapter 177, Laws of 1978).

DATED AND POSTED on the ground the day and year first above written.

ANAMAX MINING COMPANY

Witnesses:

By Bert L. Reid Locator

Wesley S. ...

STATE OF ARIZONA)
County of Pima) ss.

Witness my hand and Official Seal.

I hereby certify that the within instrument was filed for record in Pima County, State of Arizona, at the request of Anamax Mining Company P.O.Box 127, Sahuarita, AZ 85629

County Recorder

on _____ at _____

By _____ Deputy

No. _____

Fee _____

Book _____ Page _____

6104-1249

Form 4-1-79

recorded
(Supplemental unrecorded data on reverse of attached/plat.)

MAP FILED IN MC 62795

20788 110

RECEIVED
B.L.M. STATE OFFICE
SEP 14 1 58 PM '79
PHOENIX, ARIZONA

Filed by:

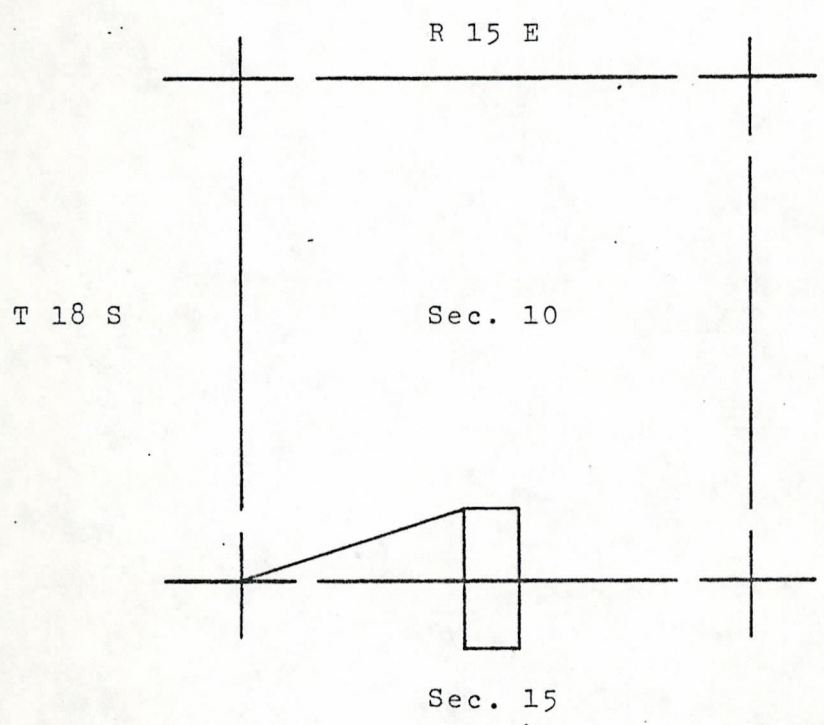
ANAMAX MINING COMPANY (Owner)
P.O. Box 127
Sahuarita, Arizona 85629

SEP 14 1 58 PM '79

UC 62795

RECEIVED
B.L.M. AZ STATE OFFICE
SEP 14 1 58 PM '79
PHOENIX, ARIZONA

PLAT OF THE _____ UNION NO. 2 _____ LODGE C
U.S. BLM Serial No. AMC _____
_____ HELVETIA _____ MINING DISTRICT
S 10 & 15 T 18 S R 15 E
G&SR B&M, PIMA COUNTY, ARIZ.




(Supplemental unrecorded data on reverse.)

The surface boundaries of the claim are marked upon the ground as follows:
Beginning at a 2x2 POST at a point in a N45°W direction
10.0 feet from the location monument (a 2x2 POST at which the location
notice is posted) being the NORTHWEST corner of said claim; from which
the SOUTHWEST corner of Section 10 bears S72°21'40"W
a distance of 2483.47 feet; thence EAST 575.0 feet
to a 2x2 POST being at the NORTHEAST corner of said claim; thence
SOUTH 1490.0 feet to a 2x2 POST being at the SOUTHEAST
corner of said claim; thence WEST 575.0 feet to a 2x2 POST
being at the SOUTHWEST corner of said claim; thence NORTH
1490.0 feet to the place of beginning.

103684

fee 3⁰⁰

INDEXED	COPIES	BLOTTED
---------	--------	---------



SCALE: 1" = 2000'

State of Arizona }
County of Pima } ss
I hereby certify that the within instru-
ment was filed for record as request
Of Anamax M Co.
Date AUG 31 1979 - 1 30 PM
Book 6104 Page 1249 - 1250
Witness my hand and Official Seal
day and year above written
IDA MAE SMYTH County Recorder
By Ida Mae Smyth
Deputy



6104 PAGE 1250

MAP FILED IN
A
62735
bir

supplemental
but unrecorded
data
PT 89 82 1 11 52
AV 50 1 11 52

UNI 2

Lode Claim

Date of Loc./Relee. 8-21-79

Rec. in Book 6104 Page 1249-1250

Filed by:

ANAMAX MINING COMPANY (Owner)
P.O. Box 127
Sahuarita, Arizona 85629

APPROXIMATE LOCATION OF CLAIM:

	Section	Township		Range	
NE $\frac{1}{4}$	<u>15</u>	T <u>18</u>	S	R <u>15</u>	E
NW $\frac{1}{4}$	<u>15</u>	T <u>18</u>	S	R <u>15</u>	E
SE $\frac{1}{4}$	<u>10</u>	T <u>18</u>	S	R <u>15</u>	E
SW $\frac{1}{4}$	<u>10</u>	T <u>18</u>	S	R <u>15</u>	E

G & SR B&M, Pima County, Arizona

ANAMAX MINING COMPANY
LAND DEPT.

9-12-79 ms & md

NOTICE OF MINING LOCATION
LODE CLAIM

MC 62796

RECEIVED
B.L.M. AZ STATE OFFICE

SEP 14 1 54 PM '79

TO ALL WHOM IT MAY CONCERN:

NOTICE IS HEREBY GIVEN that the MARLA NO. PHOENIX, ARIZONA lode mining claim has been located by Anamax Mining Company, an Arizona general partnership, whose address is P. O. Box 127, Sahuarita, Arizona 85629, on the 16th day of August, 1979.

This claim is 1475.0 feet long measured along the center-line of the claim and 590.0 feet wide. This notice is posted on the location monument at the SE corner of the claim and the location monument is in Section 22, Township 18 South, Range 15 East, G&SRB&M, and is 7.07 feet from the EAST end and 1467.93 feet from the WEST end of this claim.

The general course of this claim is from EAST to WEST.

This claim is located in HELVETIA Mining District, PIMA County, Arizona, and is located in Section(s) 22, Township 18 South, Range 15 East,

G&SRB&M. The locality of the claim with reference to some natural object or permanent monument whereby the claim can be identified is as follows:

from the NE corner of Section 22, Township 18 South,

Range 15 East, G&SRB&M, the claim is located about

3920 feet in a southwesterly direction.

All done in accordance with the laws of the United States and the laws of Arizona (Section 27-202, A.R.S., as amended by Chapter 177, Laws of 1978).

DATED AND POSTED on the ground the day and year first above written.

ANAMAX MINING COMPANY

Witnesses:

By Bert L. Reid Locator

Bert L. Reid

STATE OF ARIZONA)
) ss.
County of Pima)

Witness my hand and Official Seal.

I hereby certify that the within instrument was filed for record in Pima County, State of Arizona, at the request of

County Recorder

Anamax Mining Company
P.O.Box 127, Sahuarita, AZ 85629

By _____ Deputy

on _____ at _____

Fee _____

No. _____

Book _____ Page _____

6104-1243

Form 4-1-79

Supplemental unrecorded data on reverse of attached/plat. recorded.

MAP FILED IN MC 62796

82728 MC
RECEIVED
B.L.M. AZ STATE OFFICE
SEP 14 1 24 PM '78
PHOENIX, ARIZONA

Filed by:

ANAMAX MINING COMPANY (Owner)
P.O. Box 127
Sahuarita, Arizona 85629

MC 62796

RECEIVED
B.L.M. AZ STATE OFFICE
SEP 14 1 54 PM '79
PHOENIX, ARIZONA

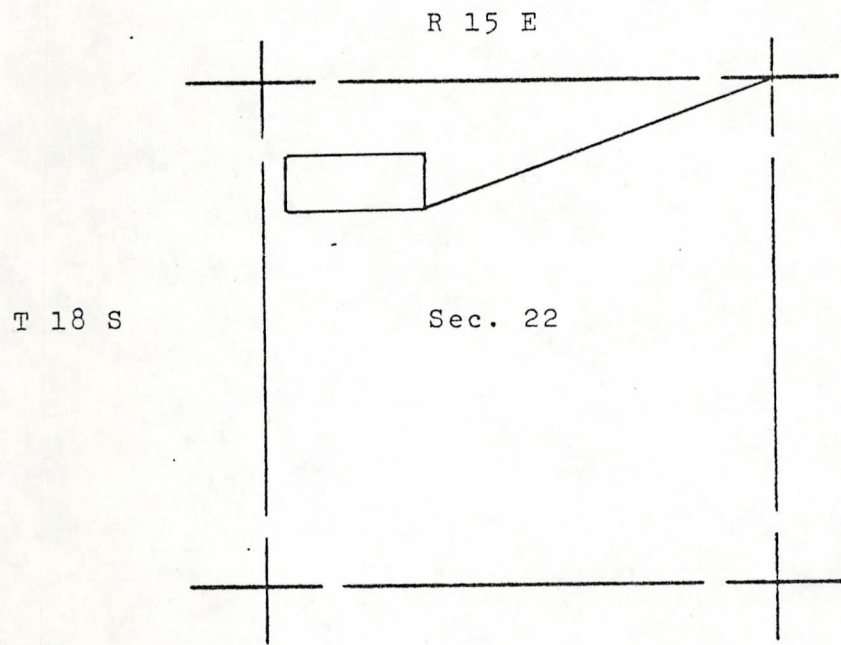
PLAT OF THE MARLA NO. 4 LODE

U.S. BLM Serial No. AMC _____

HELVETIA MINING DISTRICT

S 22 T 18 S R 15 E

G&SR B&M, PIMA COUNTY, ARIZ.



The surface boundaries of the claim are marked upon the ground as follows:
 Beginning at a 2x2 POST at a point in a S45°E direction
10.0 feet from the location monument (a 2x2 POST at which the location
 notice is posted) being the SOUTHEAST corner of said claim; from which
 the NORTHEAST corner of Section 22 bears N69°52'37"E
 a distance of 3919.12 feet; thence S89°33'20"W 1475.0 feet
 to a 2x2 POST being at the SOUTHWEST corner of said claim; thence
NORTH 590.0 feet to a 2x2 POST being at the NORTHWEST
 corner of said claim; thence N89°33'20"E 1475.0 feet to a 2x2 POST
 being at the NORTHEAST corner of said claim; thence SOUTH
590.0 feet to the place of beginning.

(Supplemental unrecorded data on reverse.)

103681


Fee 3.00

INDEXED	COPIES	BLOTTED
---------	--------	---------

State of Arizona }
County of Pima } ss

I hereby certify that the within Instru-
 ment was filed for record as request
 Of Anamax mg Co
 Date AUG 31 1979 - 1 30 PM
 Book 6104 Page 1243-1244

Witness my hand and Official Seal
 day and year above written
 IDA MAE SMYTH County Recorder
 By Ida Mae Smyth
 Deputy



SCALE: 1" = 2000'



LAND DEPARTMENT

6104-1244

MAP FILED

62735
bir

supplemental
but unrecorded
data

RECEIVED
B.L.M. STATE OFFICE
SEP 14 1 24 PM '79
PHOENIX, ARIZONA

MARLA NO. 4

Lode Claim

Date of Loc./Relec. 8-16-79

Rec. in Book 6104 Page 1243-1244

Filed by:

ANAMAX MINING COMPANY (Owner)
P.O. Box 127
Sahuarita, Arizona 85629

APPROXIMATE LOCATION OF CLAIM:

	Section	Township		Range	
NE $\frac{1}{4}$	_____	T _____	S _____	R _____	E _____
NW $\frac{1}{4}$	22	T 18	S _____	R 15	E _____
SE $\frac{1}{4}$	_____	T _____	S _____	R _____	E _____
SW $\frac{1}{4}$	_____	T _____	S _____	R _____	E _____

G & SR B&M, Pima County, Arizona

ANAMAX MINING COMPANY
LAND DEPT.

9-12-79 ms & md